

Site Details:

514587, 204575

Client Ref: PO-09620-C-20880-C
Report Ref: GS-8175188_LS_1_1
Grid Ref: 514565, 204215

Map Name: County Series

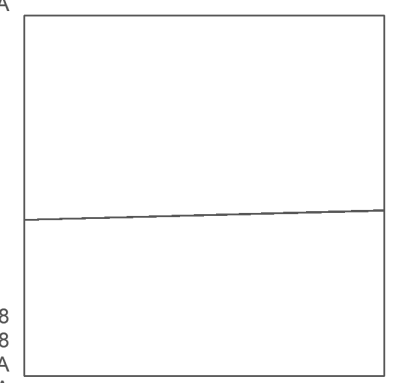
Map date: 1898

Scale: 1:2,500

Printed at: 1:2,500



Surveyed 1898
 Revised 1898
 Edition N/A
 Copyright N/A
 Levelled N/A



Surveyed 1898
 Revised 1898
 Edition N/A
 Copyright N/A
 Levelled N/A

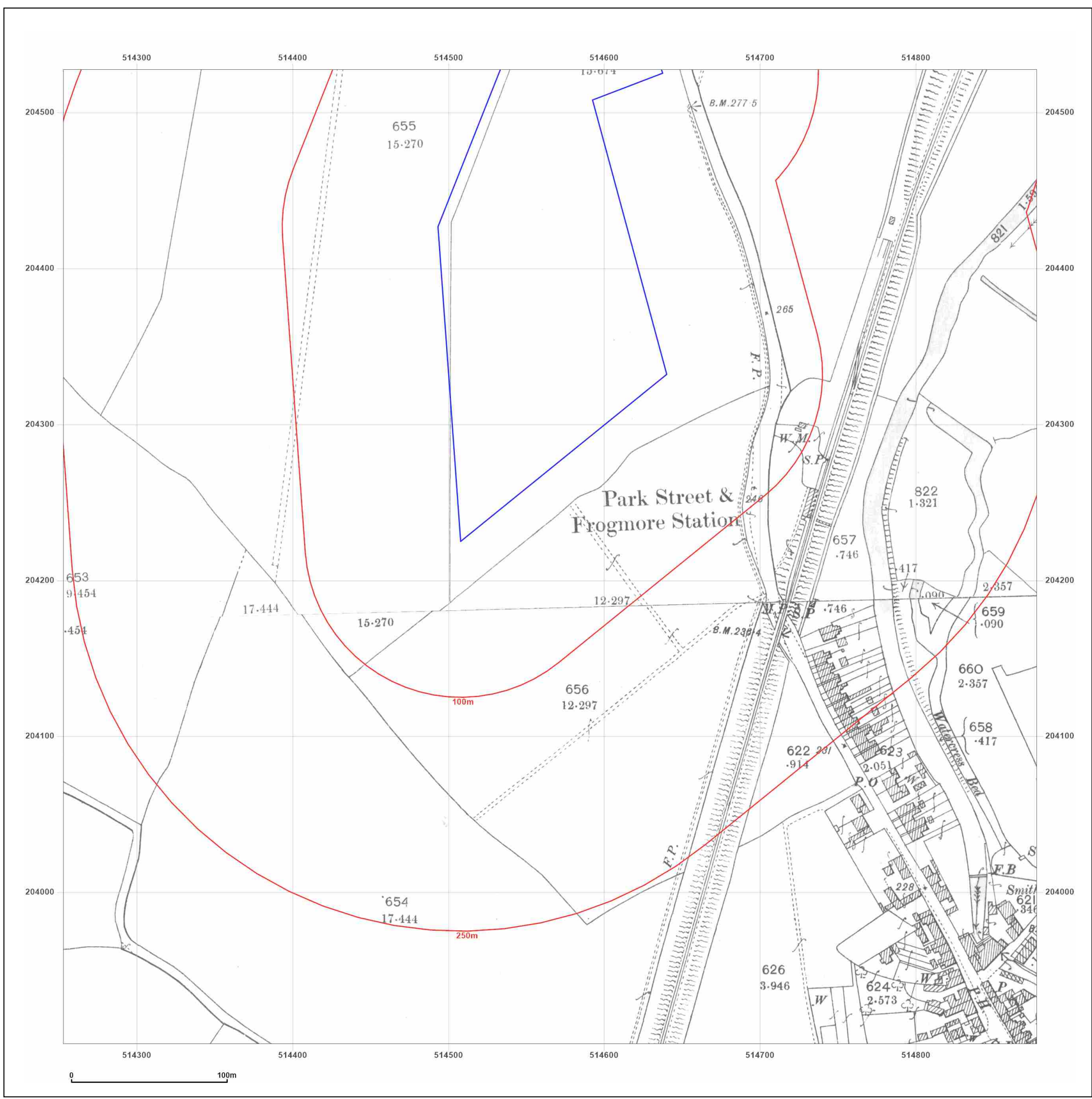


Produced by
 Groundsure Insights
 T: 08444 159000
 E: info@groundsure.com
 W: www.groundsure.com

© Crown copyright and database rights 2018 Ordnance Survey 100035207

Production date: 07 September 2021

Map legend available at:
www.groundsure.com/sites/default/files/groundsure_legend.pdf



Site Details:

514587, 204575

Client Ref: PO-09620-C-20880-C
Report Ref: GS-8175188_LS_1_1
Grid Ref: 514565, 204215

Map Name: County Series

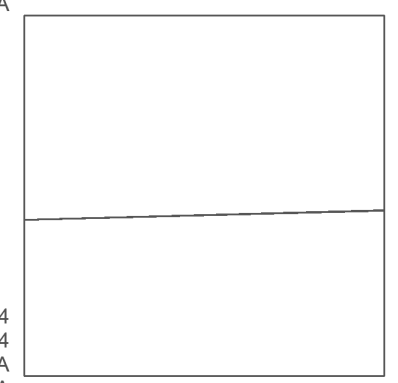
Map date: 1924

Scale: 1:2,500

Printed at: 1:2,500



Surveyed 1924
 Revised 1924
 Edition N/A
 Copyright N/A
 Levelled N/A



Surveyed 1924
 Revised 1924
 Edition N/A
 Copyright N/A
 Levelled N/A

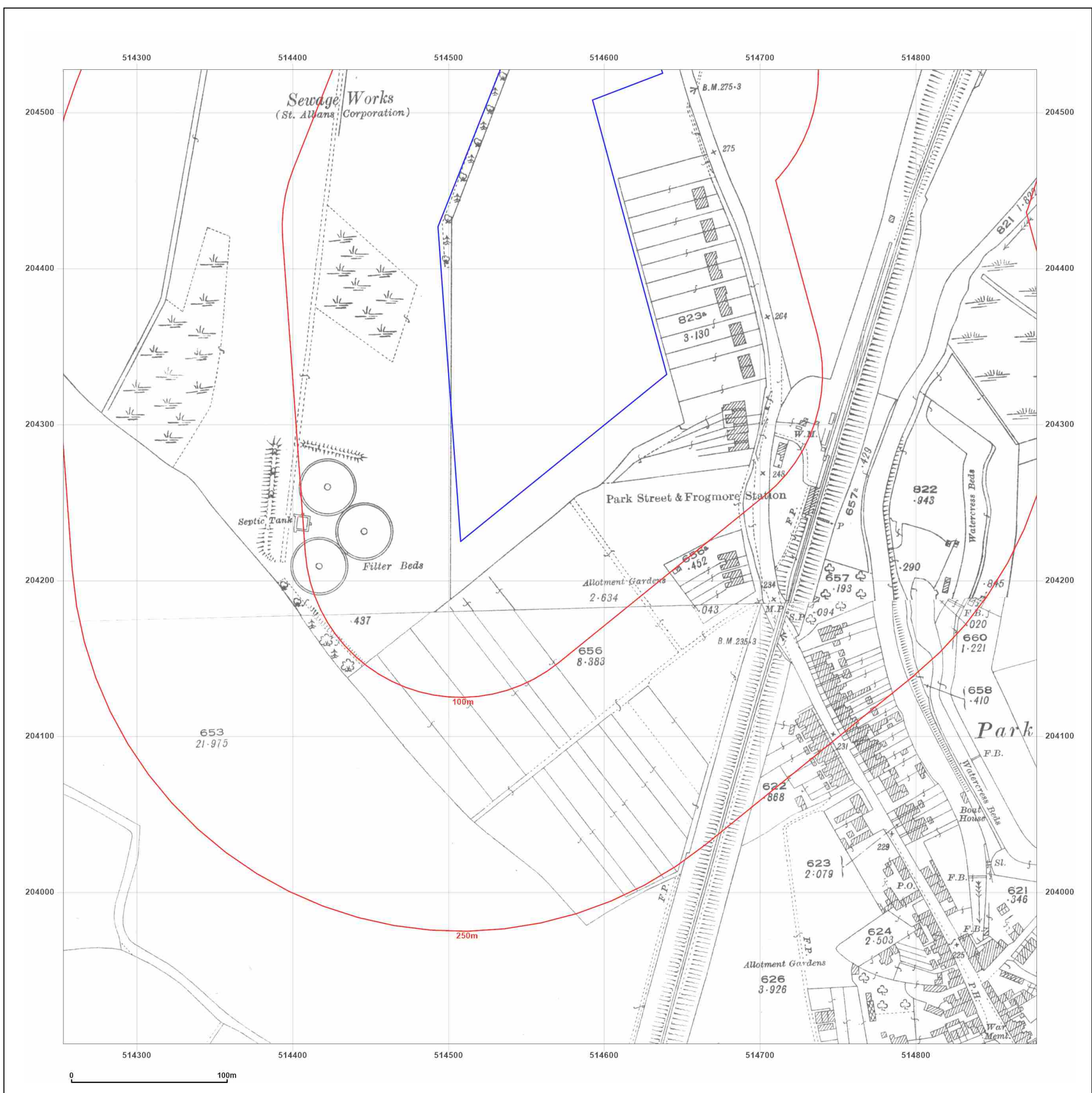


Produced by
 Groundsure Insights
 T: 08444 159000
 E: info@groundsure.com
 W: www.groundsure.com

© Crown copyright and database rights 2018 Ordnance Survey 100035207

Production date: 07 September 2021

Map legend available at:
www.groundsure.com/sites/default/files/groundsure_legend.pdf



Site Details:

514587, 204575

Client Ref: PO-09620-C-20880-C
Report Ref: GS-8175188_LS_1_1
Grid Ref: 514565, 204215

Map Name: County Series

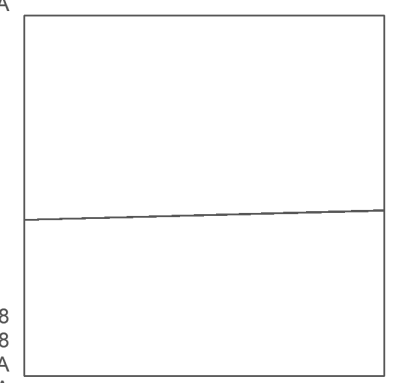
Map date: 1937-1938

Scale: 1:2,500

Printed at: 1:2,500



Surveyed 1937
 Revised 1937
 Edition N/A
 Copyright N/A
 Levelled N/A



Surveyed 1938
 Revised 1938
 Edition N/A
 Copyright N/A
 Levelled N/A

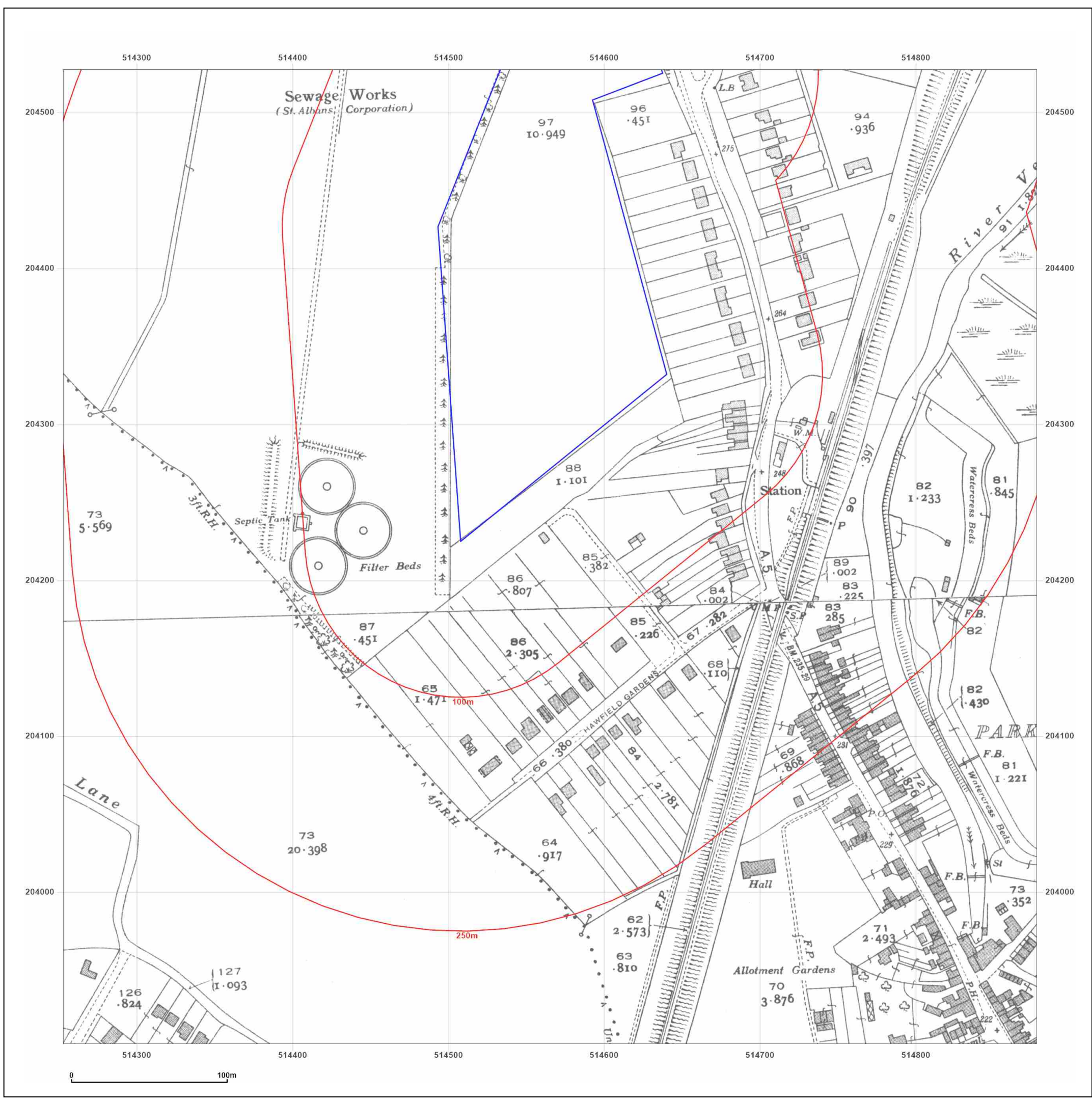


Produced by
 Groundsure Insights
 T: 08444 159000
 E: info@groundsure.com
 W: www.groundsure.com

© Crown copyright and database rights 2018 Ordnance Survey 100035207

Production date: 07 September 2021

Map legend available at:
www.groundsure.com/sites/default/files/groundsure_legend.pdf



Site Details:

514587, 204575

Client Ref: PO-09620-C-20880-C
Report Ref: GS-8175188_LS_1_1
Grid Ref: 514565, 204215

Map Name: National Grid

Map date: 1966

Scale: 1:2,500

Printed at: 1:2,500



Surveyed 1966
 Revised 1966
 Edition N/A
 Copyright 1968
 Levelled 1958

Surveyed 1966
 Revised 1966
 Edition N/A
 Copyright 1968
 Levelled 1956

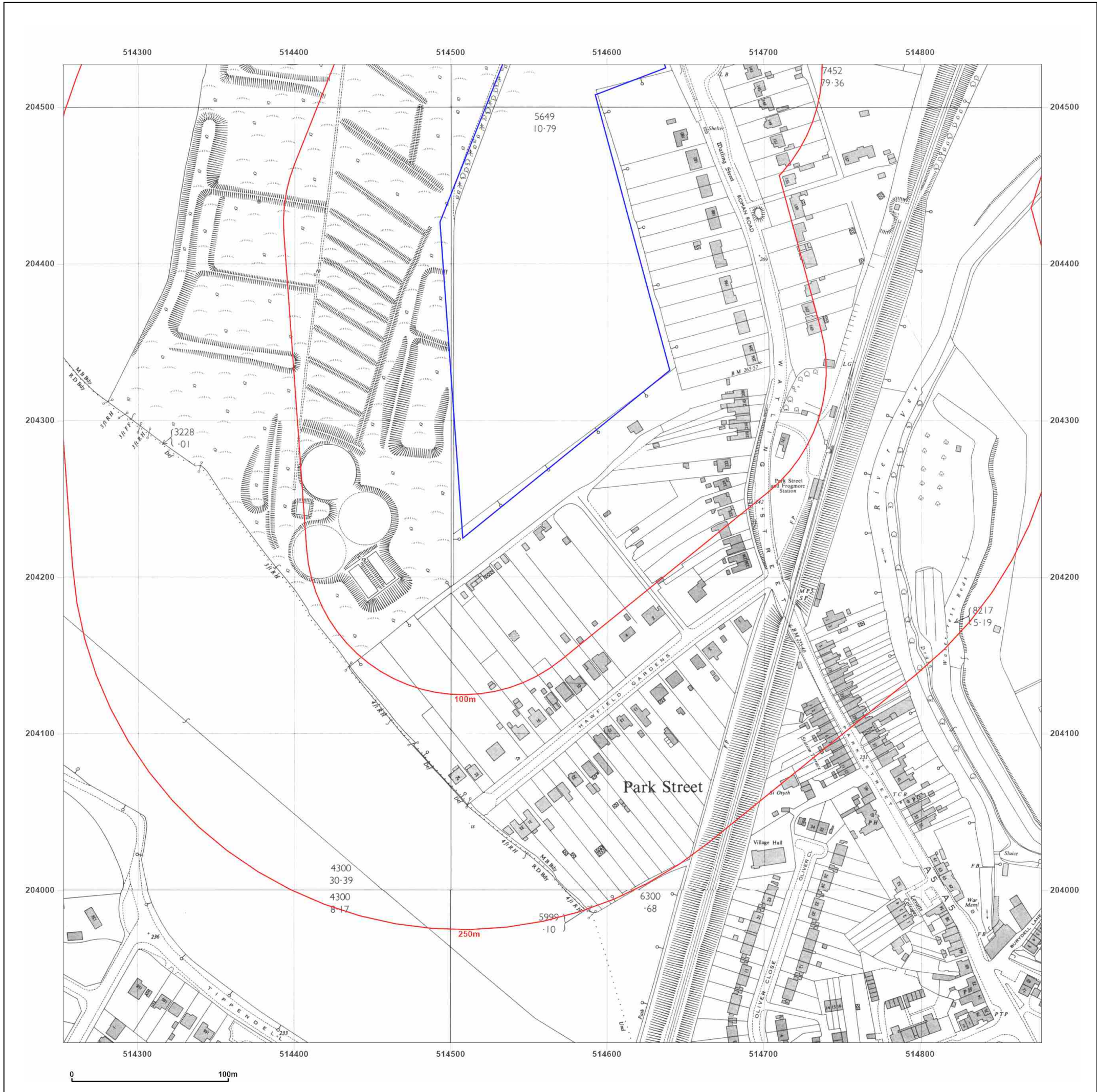


Produced by
 Groundsure Insights
 T: 08444 159000
 E: info@groundsure.com
 W: www.groundsure.com

© Crown copyright and database rights 2018 Ordnance Survey 100035207

Production date: 07 September 2021

Map legend available at:
www.groundsure.com/sites/default/files/groundsure_legend.pdf



Site Details:

514587, 204575

Client Ref: PO-09620-C-20880-C
Report Ref: GS-8175188_LS_1_2
Grid Ref: 514565, 204840

Map Name: County Series


Map date: 1872

Scale: 1:2,500

Printed at: 1:2,500



Surveyed 1872
 Revised 1872
 Edition N/A
 Copyright N/A
 Levelled N/A




Produced by
 Groundsure Insights
 T: 08444 159000
 E: info@groundsure.com
 W: www.groundsure.com

© Crown copyright and database rights 2018 Ordnance Survey 100035207

Production date: 07 September 2021

Map legend available at:
www.groundsure.com/sites/default/files/groundsure_legend.pdf



Site Details:

514587, 204575

Client Ref: PO-09620-C-20880-C
Report Ref: GS-8175188_LS_1_2
Grid Ref: 514565, 204840

Map Name: County Series


Map date: 1880

Scale: 1:2,500

Printed at: 1:2,500



Surveyed 1880
 Revised 1880
 Edition N/A
 Copyright N/A
 Levelled N/A




Produced by
 Groundsure Insights
 T: 08444 159000
 E: info@groundsure.com
 W: www.groundsure.com

© Crown copyright and database rights 2018 Ordnance Survey 100035207

Production date: 07 September 2021

Map legend available at:
www.groundsure.com/sites/default/files/groundsure_legend.pdf



Site Details:

514587, 204575

Client Ref: PO-09620-C-20880-C
Report Ref: GS-8175188_LS_1_2
Grid Ref: 514565, 204840

Map Name: County Series


Map date: 1898

Scale: 1:2,500

Printed at: 1:2,500



Surveyed 1898
 Revised 1898
 Edition N/A
 Copyright N/A
 Levelled N/A




Produced by
 Groundsure Insights
 T: 08444 159000
 E: info@groundsure.com
 W: www.groundsure.com

© Crown copyright and database rights 2018 Ordnance Survey 100035207

Production date: 07 September 2021

Map legend available at:
www.groundsure.com/sites/default/files/groundsure_legend.pdf



Site Details:

514587, 204575

Client Ref: PO-09620-C-20880-C
Report Ref: GS-8175188_LS_1_2
Grid Ref: 514565, 204840

Map Name: County Series


Map date: 1924

Scale: 1:2,500

Printed at: 1:2,500



Surveyed 1924
 Revised 1924
 Edition N/A
 Copyright N/A
 Levelled N/A

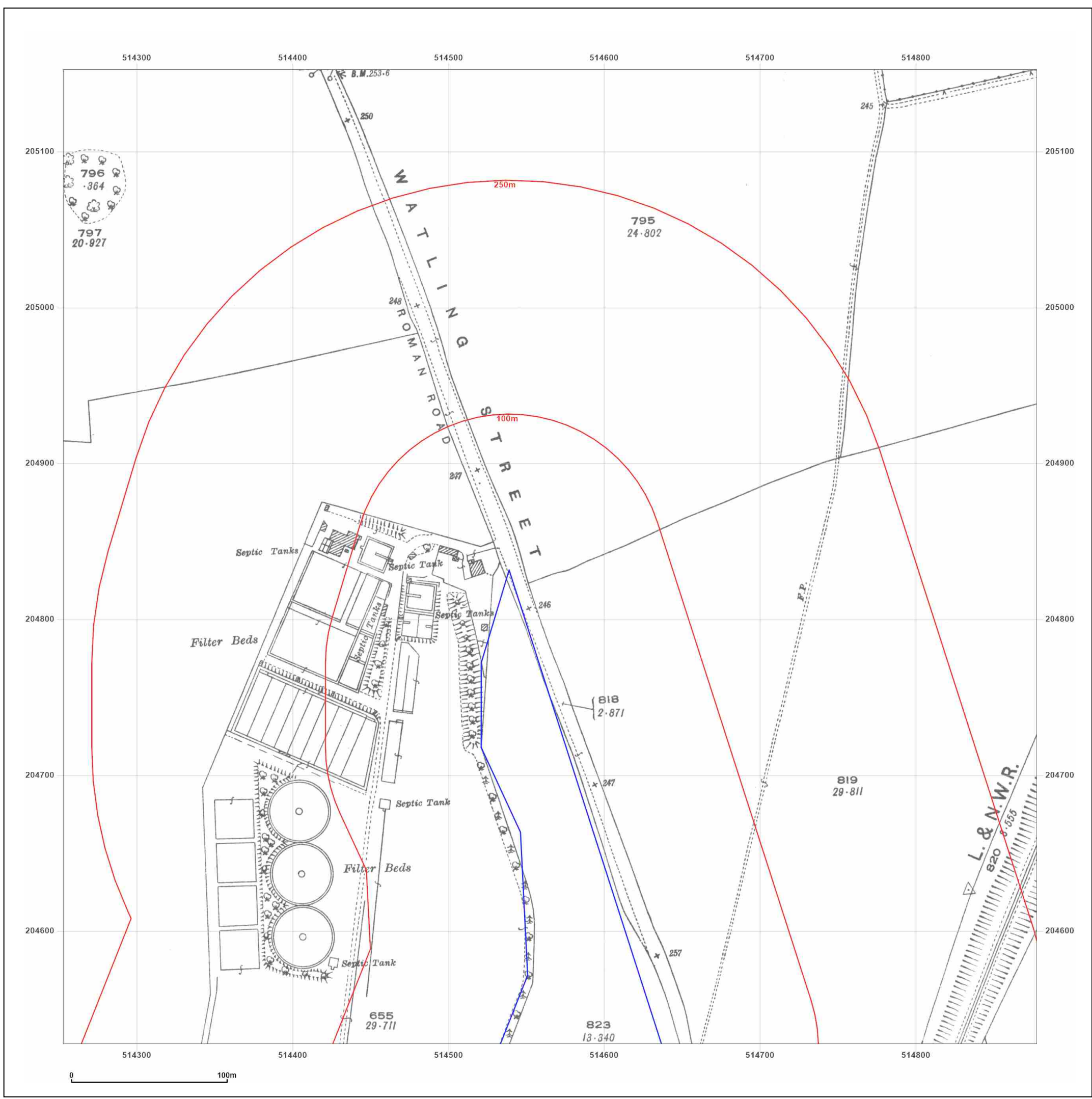


Produced by
 Groundsure Insights
 T: 08444 159000
 E: info@groundsure.com
 W: www.groundsure.com

© Crown copyright and database rights 2018 Ordnance Survey 100035207

Production date: 07 September 2021

Map legend available at:
www.groundsure.com/sites/default/files/groundsure_legend.pdf



Site Details:

514587, 204575

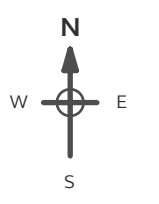
Client Ref: PO-09620-C-20880-C
Report Ref: GS-8175188_LS_1_2
Grid Ref: 514565, 204840

Map Name: County Series


Map date: 1937

Scale: 1:2,500

Printed at: 1:2,500



Surveyed 1937
 Revised 1937
 Edition N/A
 Copyright N/A
 Levelled N/A

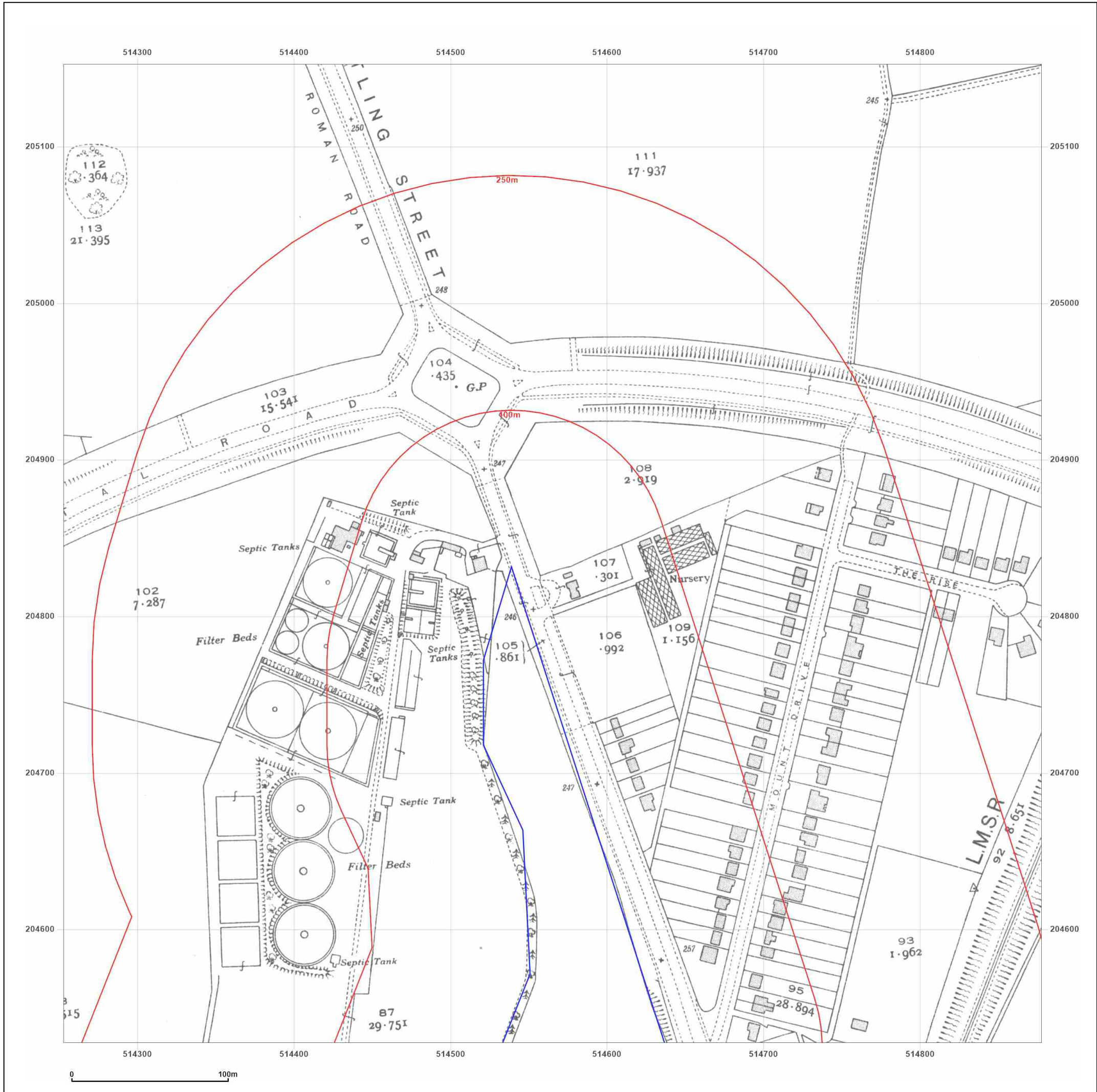


Produced by
 Groundsure Insights
 T: 08444 159000
 E: info@groundsure.com
 W: www.groundsure.com

© Crown copyright and database rights 2018 Ordnance Survey 100035207

Production date: 07 September 2021

Map legend available at:
www.groundsure.com/sites/default/files/groundsure_legend.pdf



Site Details:

514587, 204575

Client Ref: PO-09620-C-20880-C
Report Ref: GS-8175188_LS_1_2
Grid Ref: 514565, 204840

Map Name: National Grid

Map date: 1962-1966

Scale: 1:2,500

Printed at: 1:2,500



Surveyed 1962
 Revised 1962
 Edition 1964
 Copyright 1964
 Levelled 1958

Surveyed 1966
 Revised 1966
 Edition N/A
 Copyright 1968
 Levelled 1958

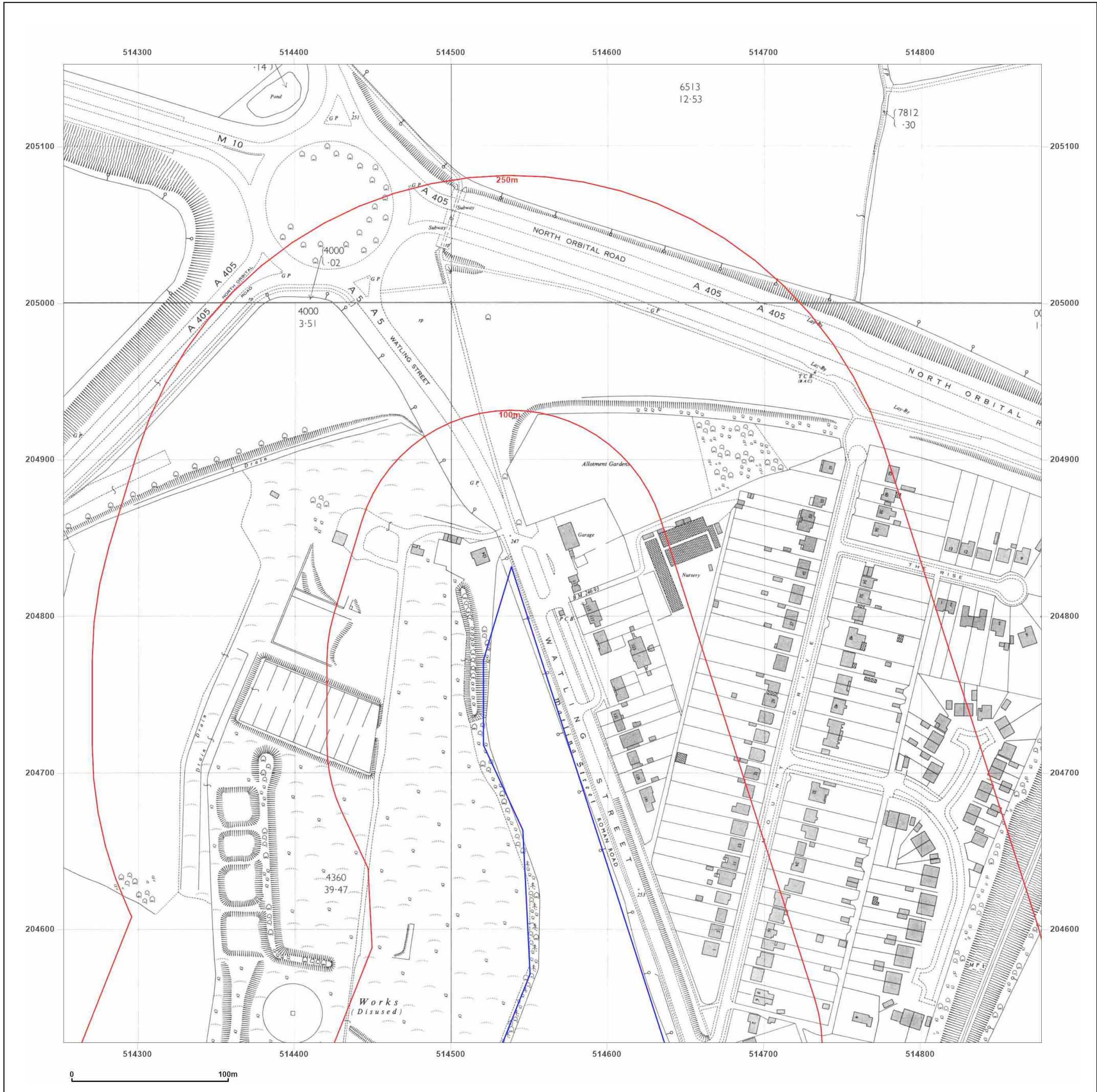


Produced by
 Groundsure Insights
 T: 08444 159000
 E: info@groundsure.com
 W: www.groundsure.com

© Crown copyright and database rights 2018 Ordnance Survey 100035207

Production date: 07 September 2021

Map legend available at:
www.groundsure.com/sites/default/files/groundsure_legend.pdf



Site Details:

514587, 204575


Client Ref: PO-09620-C-20880-C
Report Ref: GS-8175188_Landline_1_1
Grid Ref: 514566, 204228

Map Name: LandLine

Map date: 2003

Scale: 1:1,250

Printed at: 1:1,250



Produced by
 Groundsure Insights
 T: 08444 159000
 E: info@groundsure.com
 W: www.groundsure.com

© Crown copyright and database rights 2018 Ordnance Survey 100035207

Production date: 07 September 2021

Map legend available at:
www.groundsure.com/sites/default/files/groundsure_legend.pdf



Site Details:

514587, 204575


Client Ref: PO-09620-C-20880-C
Report Ref: GS-8175188_Landline_1_2
Grid Ref: 514566, 204528

Map Name: LandLine

Map date: 2003

Scale: 1:1,250

Printed at: 1:1,250

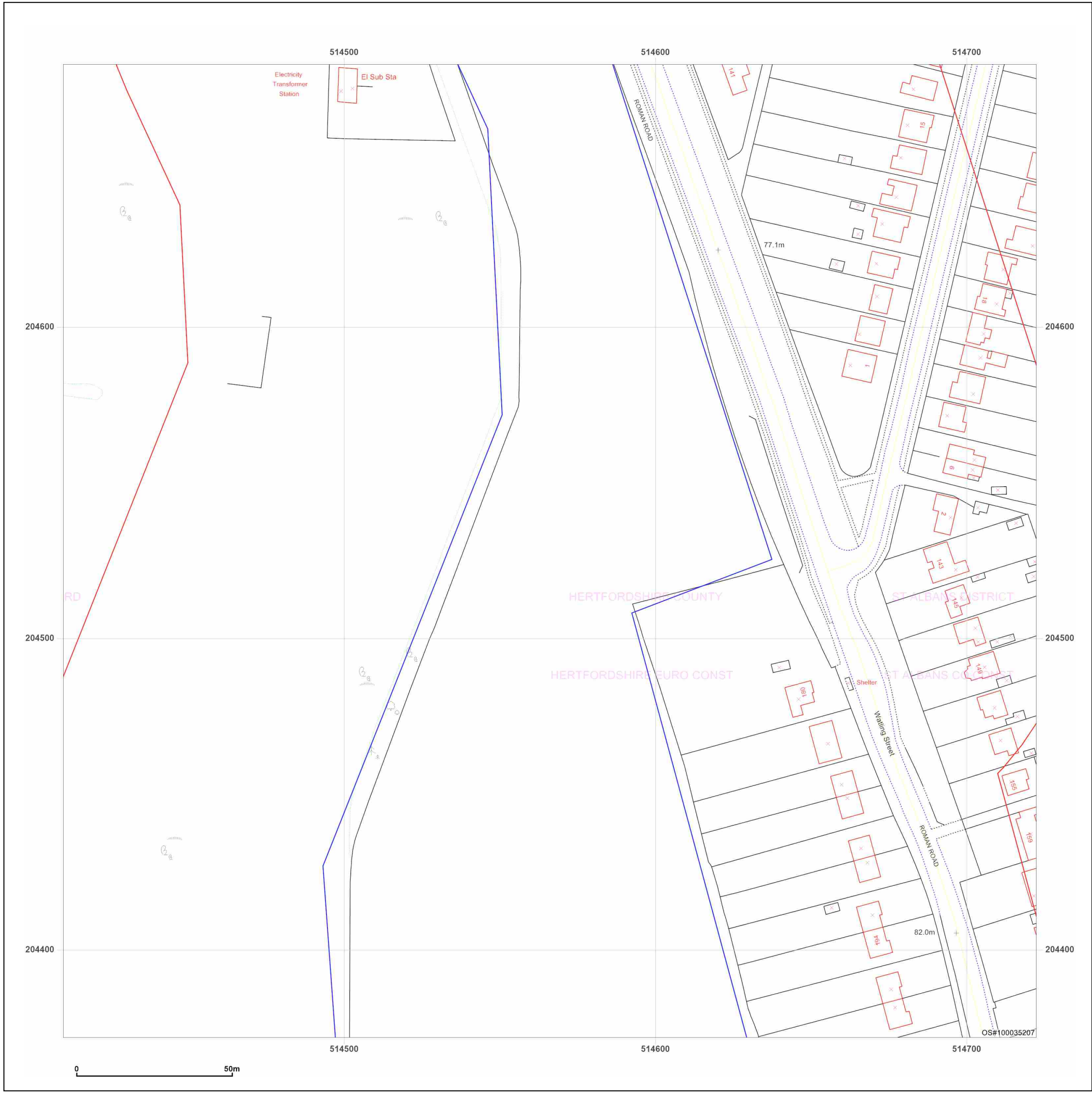


Produced by
 Groundsure Insights
 T: 08444 159000
 E: info@groundsure.com
 W: www.groundsure.com

© Crown copyright and database rights 2018 Ordnance Survey 100035207

Production date: 07 September 2021

Map legend available at:
www.groundsure.com/sites/default/files/groundsure_legend.pdf



Site Details:

514587, 204575


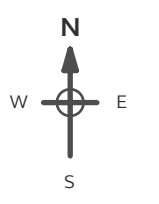
Client Ref: PO-09620-C-20880-C
Report Ref: GS-8175188_Landline_1_3
Grid Ref: 514566, 204828

Map Name: LandLine

Map date: 2003

Scale: 1:1,250

Printed at: 1:1,250



Produced by
 Groundsure Insights
 T: 08444 159000
 E: info@groundsure.com
 W: www.groundsure.com

© Crown copyright and database rights 2018 Ordnance Survey 100035207

Production date: 07 September 2021

Map legend available at:
www.groundsure.com/sites/default/files/groundsure_legend.pdf



Site Details:

514587, 204575

Client Ref: PO-09620-C-20880-C
Report Ref: GS-8175188
Grid Ref: 514566, 204528

Map Name: County Series

Map date: 1872

Scale: 1:10,560

Printed at: 1:10,560



Surveyed 1872
 Revised 1872
 Edition N/A
 Copyright N/A
 Levelled N/A

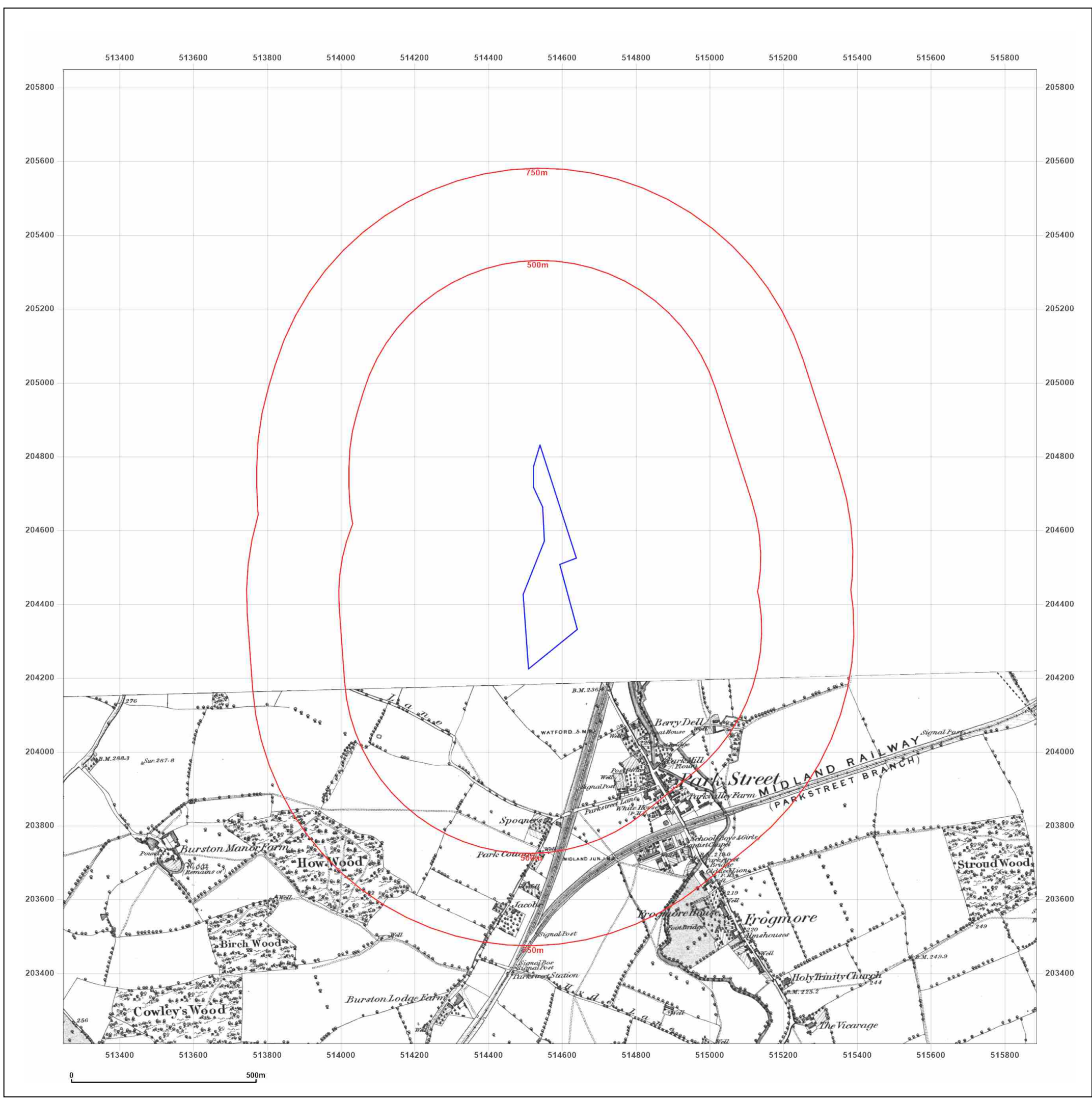


Produced by
 Groundsure Insights
 T: 08444 159000
 E: info@groundsure.com
 W: www.groundsure.com

© Crown copyright and database rights 2018 Ordnance Survey 100035207

Production date: 07 September 2021

Map legend available at:
www.groundsure.com/sites/default/files/groundsure_legend.pdf



Site Details:

514587, 204575

Client Ref: PO-09620-C-20880-C
Report Ref: GS-8175188
Grid Ref: 514566, 204528

Map Name: County Series


Map date: 1883

Scale: 1:10,560

Printed at: 1:10,560



Surveyed 1878
 Revised N/A
 Edition 1883
 Copyright N/A
 Levelled N/A

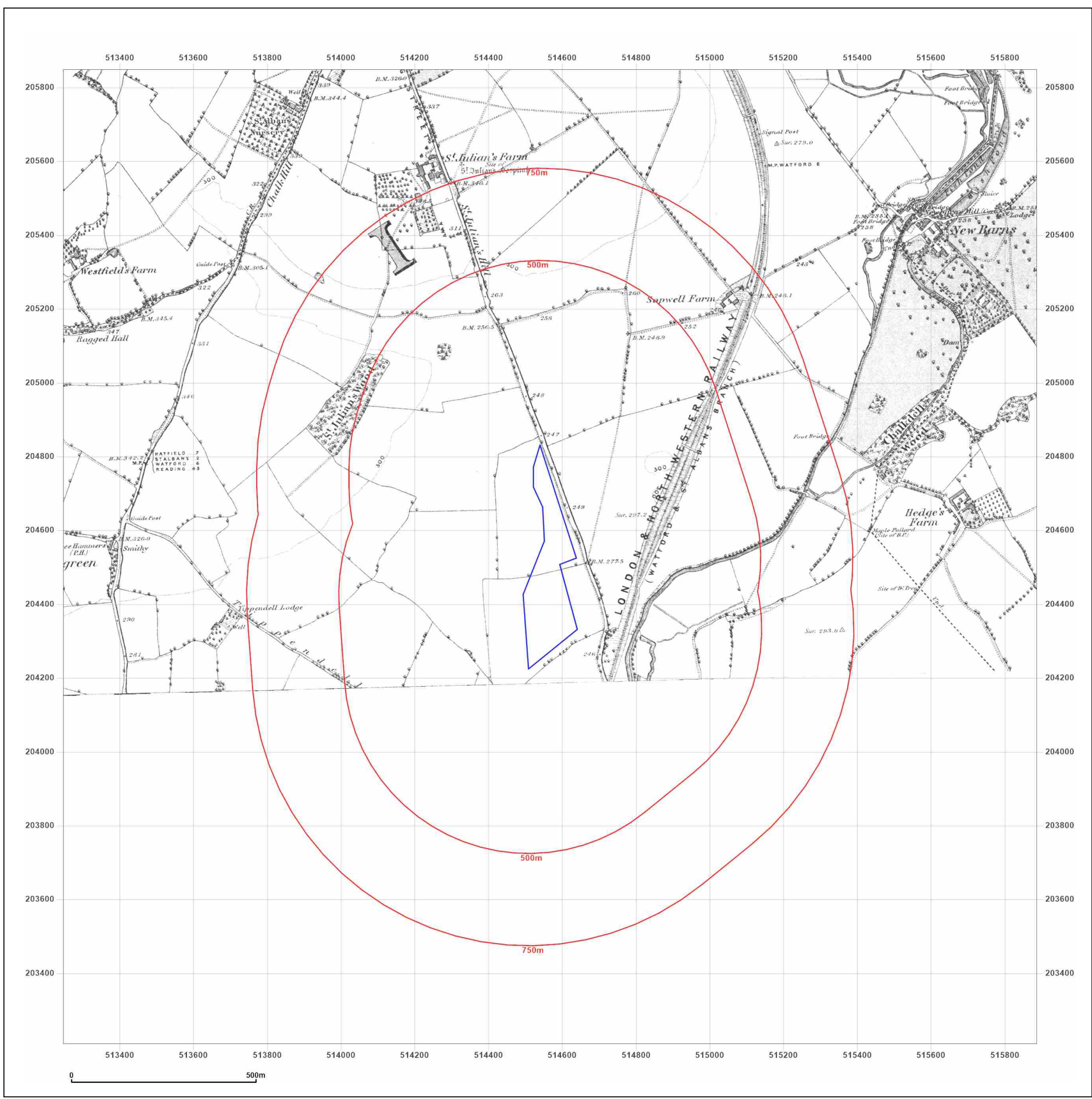


Produced by
 Groundsure Insights
 T: 08444 159000
 E: info@groundsure.com
 W: www.groundsure.com

© Crown copyright and database rights 2018 Ordnance Survey 100035207

Production date: 07 September 2021

Map legend available at:
www.groundsure.com/sites/default/files/groundsure_legend.pdf



Site Details:

514587, 204575

Client Ref: PO-09620-C-20880-C
Report Ref: GS-8175188
Grid Ref: 514566, 204528

Map Name: County Series

Map date: 1896-1897

Scale: 1:10,560

Printed at: 1:10,560



Surveyed 1878
 Revised 1897
 Edition N/A
 Copyright N/A
 Levelled N/A

Surveyed 1873
 Revised 1896
 Edition N/A
 Copyright N/A
 Levelled N/A

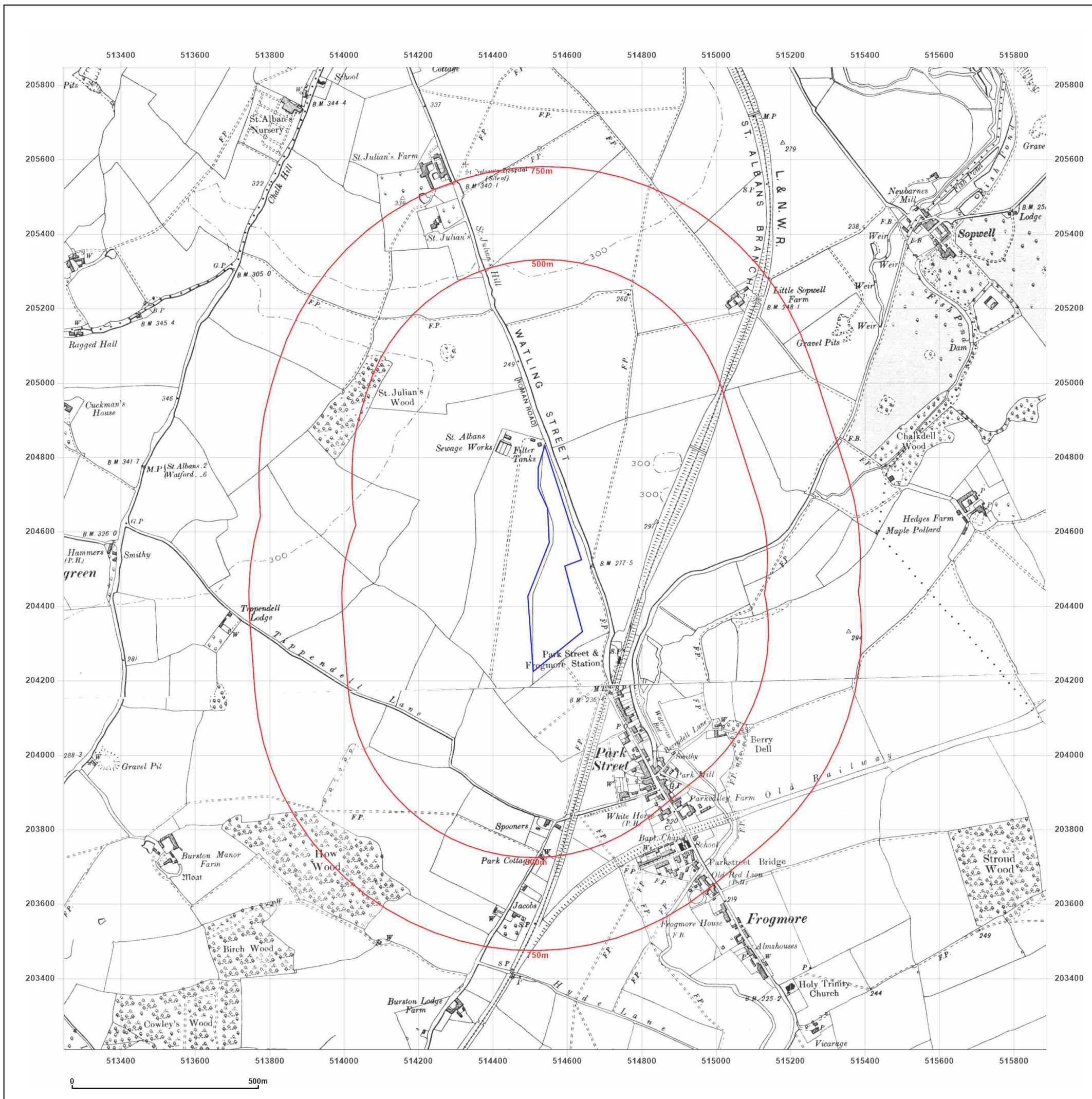


Produced by
 Groundsure Insights
 T: 08444 159000
 E: info@groundsure.com
 W: www.groundsure.com

© Crown copyright and database rights 2018 Ordnance Survey 100035207

Production date: 07 September 2021

Map legend available at:
www.groundsure.com/sites/default/files/groundsure_legend.pdf



Site Details:

514587, 204575

Client Ref: PO-09620-C-20880-C
Report Ref: GS-8175188
Grid Ref: 514566, 204528

Map Name: County Series

Map date: 1922

Scale: 1:10,560

Printed at: 1:10,560



Surveyed 1878
 Revised 1922
 Edition N/A
 Copyright N/A
 Levelled N/A

Surveyed 1872
 Revised 1922
 Edition N/A
 Copyright N/A
 Levelled N/A

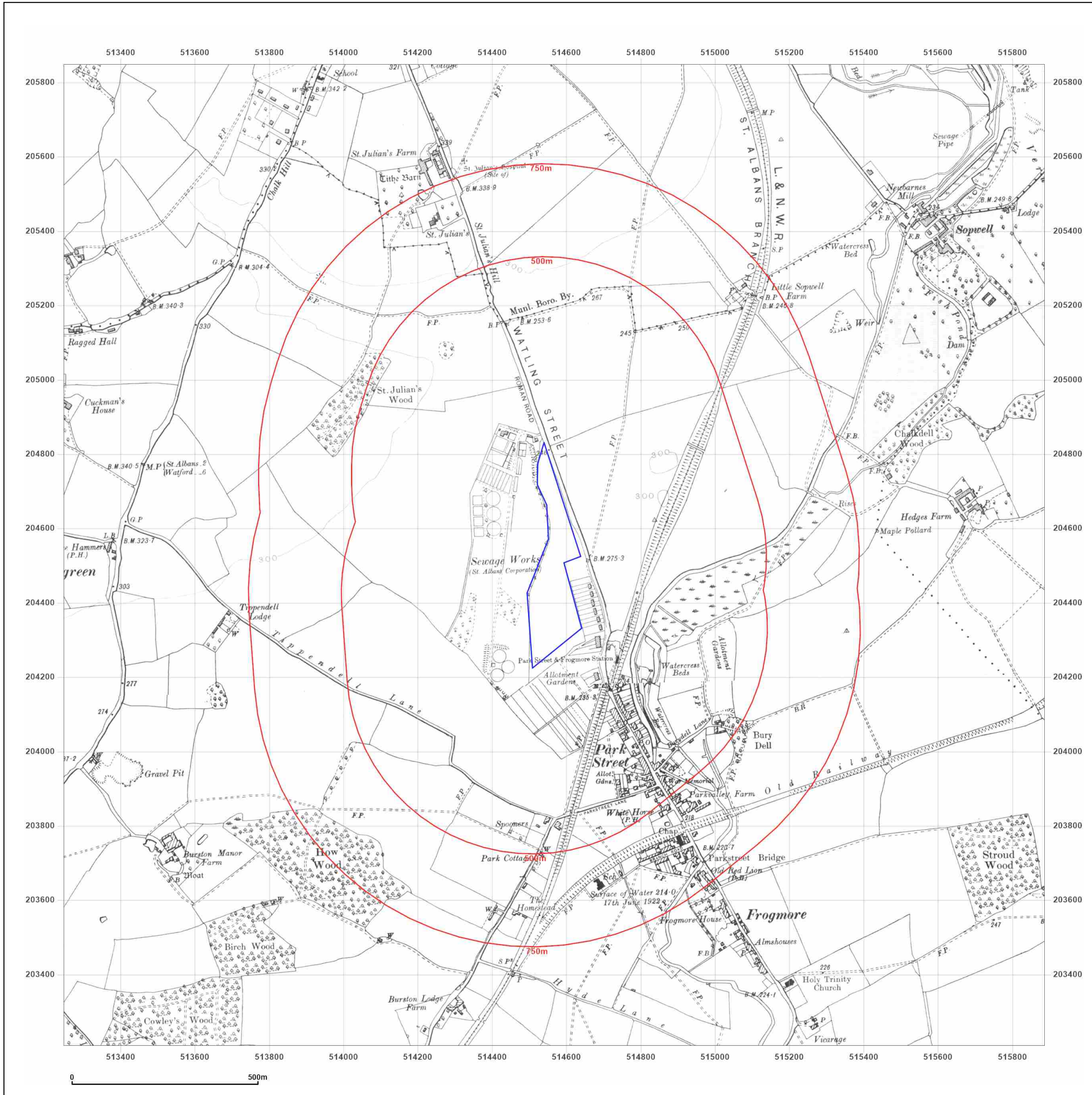


Produced by
 Groundsure Insights
 T: 08444 159000
 E: info@groundsure.com
 W: www.groundsure.com

© Crown copyright and database rights 2018 Ordnance Survey 100035207

Production date: 07 September 2021

Map legend available at:
www.groundsure.com/sites/default/files/groundsure_legend.pdf



Site Details:

514587, 204575

Client Ref: PO-09620-C-20880-C
Report Ref: GS-8175188
Grid Ref: 514566, 204528

Map Name: County Series

Map date: 1938

Scale: 1:10,560

Printed at: 1:10,560



Surveyed 1878
 Revised 1938
 Edition N/A
 Copyright N/A
 Levelled N/A

Surveyed 1872
 Revised 1938
 Edition 1938
 Copyright N/A
 Levelled N/A

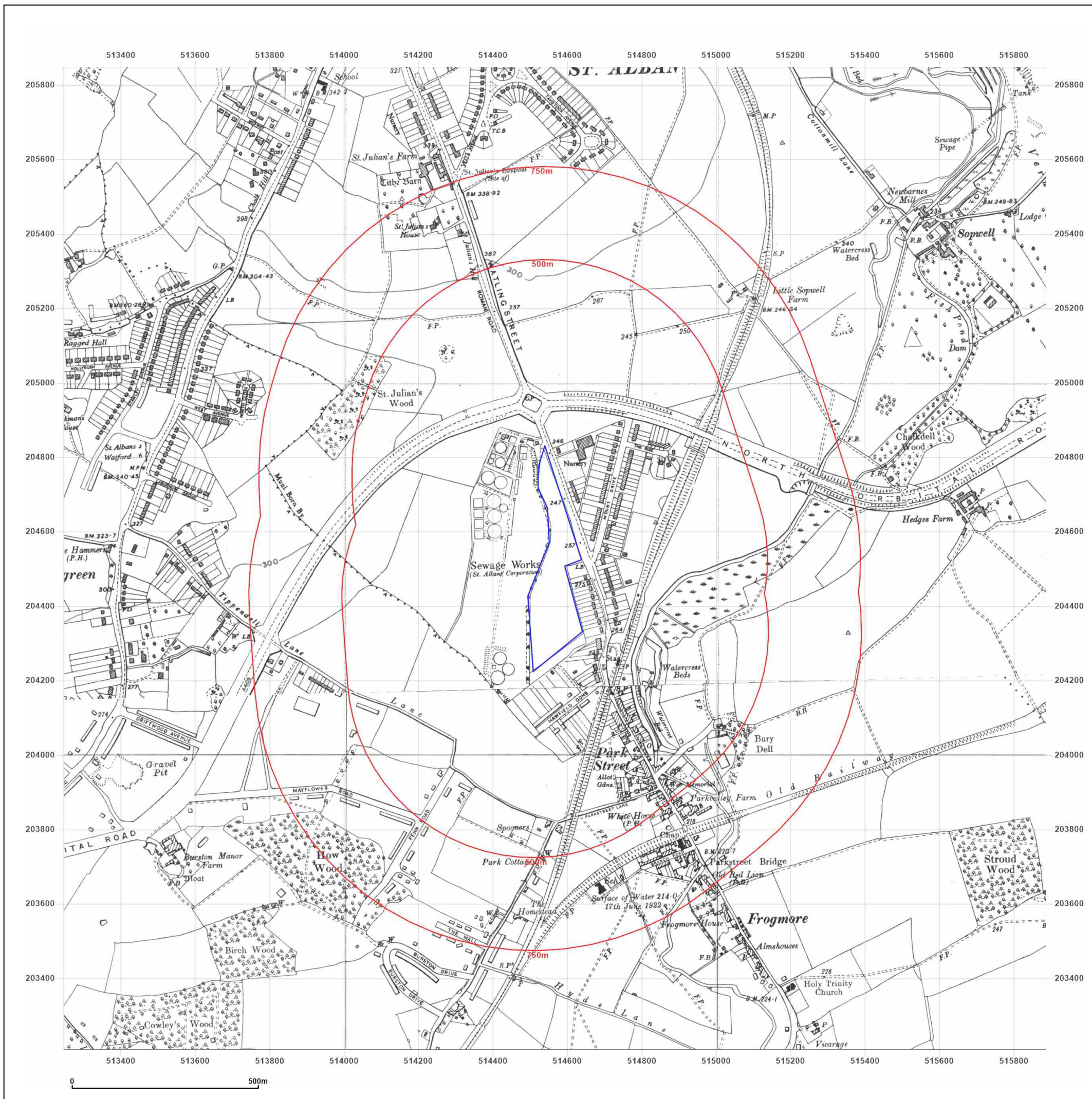


Produced by
 Groundsure Insights
 T: 08444 159000
 E: info@groundsure.com
 W: www.groundsure.com

© Crown copyright and database rights 2018 Ordnance Survey 100035207

Production date: 07 September 2021

Map legend available at:
www.groundsure.com/sites/default/files/groundsure_legend.pdf



Site Details:

514587, 204575

Client Ref: PO-09620-C-20880-C
Report Ref: GS-8175188
Grid Ref: 514566, 204528

Map Name: County Series

Map date: 1938

Scale: 1:10,560

Printed at: 1:10,560



Surveyed 1872
 Revised 1938
 Edition N/A
 Copyright N/A
 Levelled N/A

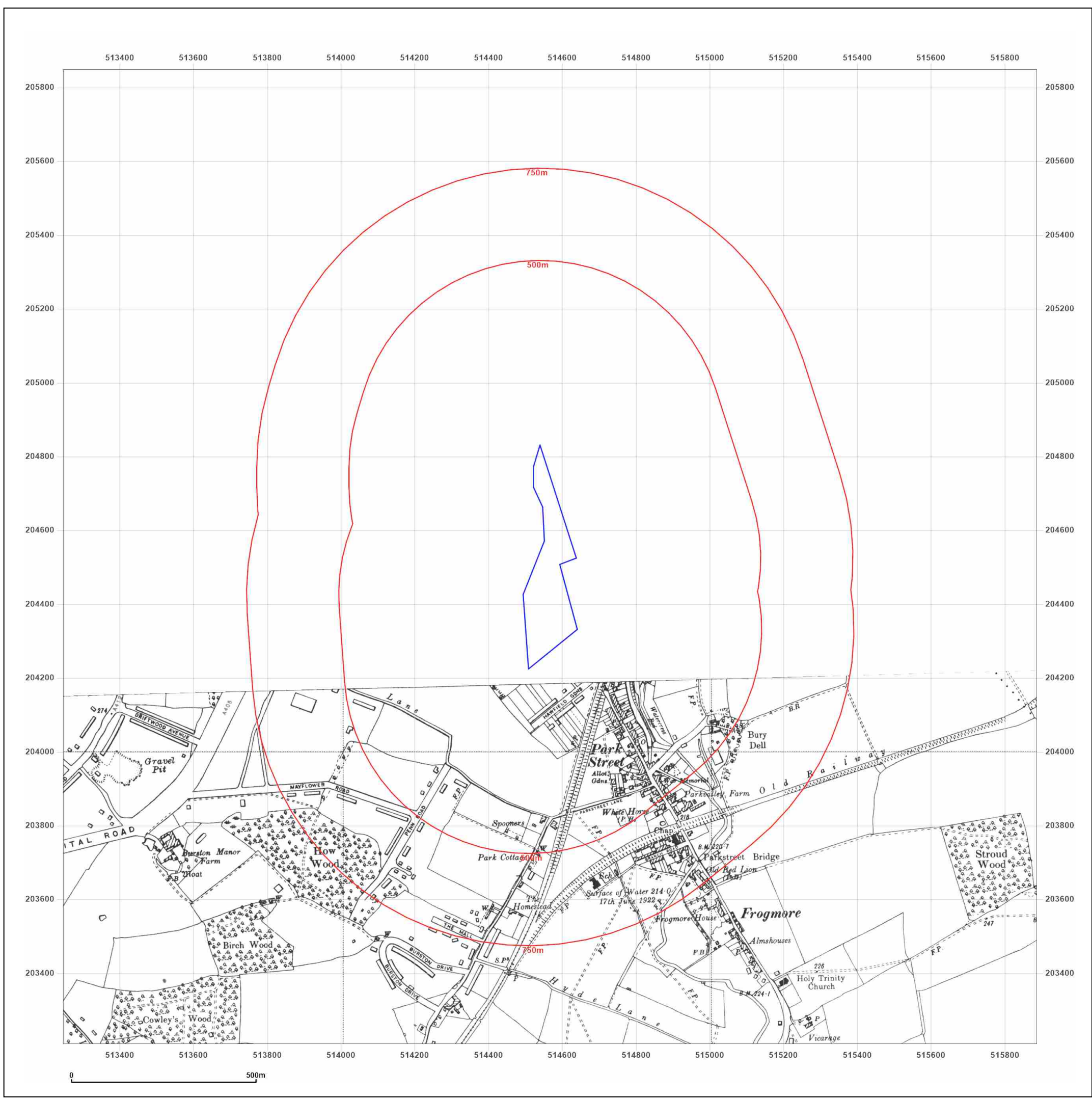


Produced by
 Groundsure Insights
 T: 08444 159000
 E: info@groundsure.com
 W: www.groundsure.com

© Crown copyright and database rights 2018 Ordnance Survey 100035207

Production date: 07 September 2021

Map legend available at:
www.groundsure.com/sites/default/files/groundsure_legend.pdf



Site Details:

514587, 204575

Client Ref: PO-09620-C-20880-C
Report Ref: GS-8175188
Grid Ref: 514566, 204528

Map Name: Provisional

Map date: 1955-1960

Scale: 1:10,560

Printed at: 1:10,560



Surveyed 1955
 Revised 1955
 Edition N/A
 Copyright N/A
 Levelled N/A

Surveyed N/A
 Revised 1955
 Edition 1960
 Copyright 1960
 Levelled N/A

Surveyed 1957
 Revised 1957
 Edition N/A
 Copyright 1960
 Levelled N/A

Surveyed 1955
 Revised 1955
 Edition N/A
 Copyright N/A
 Levelled N/A



Produced by
 Groundsure Insights
 T: 08444 159000
 E: info@groundsure.com
 W: www.groundsure.com

© Crown copyright and database rights 2018 Ordnance Survey 100035207

Production date: 07 September 2021

Map legend available at:
www.groundsure.com/sites/default/files/groundsure_legend.pdf



Site Details:

514587, 204575

Client Ref: PO-09620-C-20880-C
Report Ref: GS-8175188
Grid Ref: 514566, 204528

Map Name: Provisional


Map date: 1961-1965

Scale: 1:10,560

Printed at: 1:10,560



Surveyed 1955
 Revised 1955
 Edition N/A
 Copyright N/A
 Levelled N/A



Surveyed 1957
 Revised 1965
 Edition N/A
 Copyright 1960
 Levelled N/A

Surveyed 1955
 Revised 1955
 Edition N/A
 Copyright N/A
 Levelled N/A

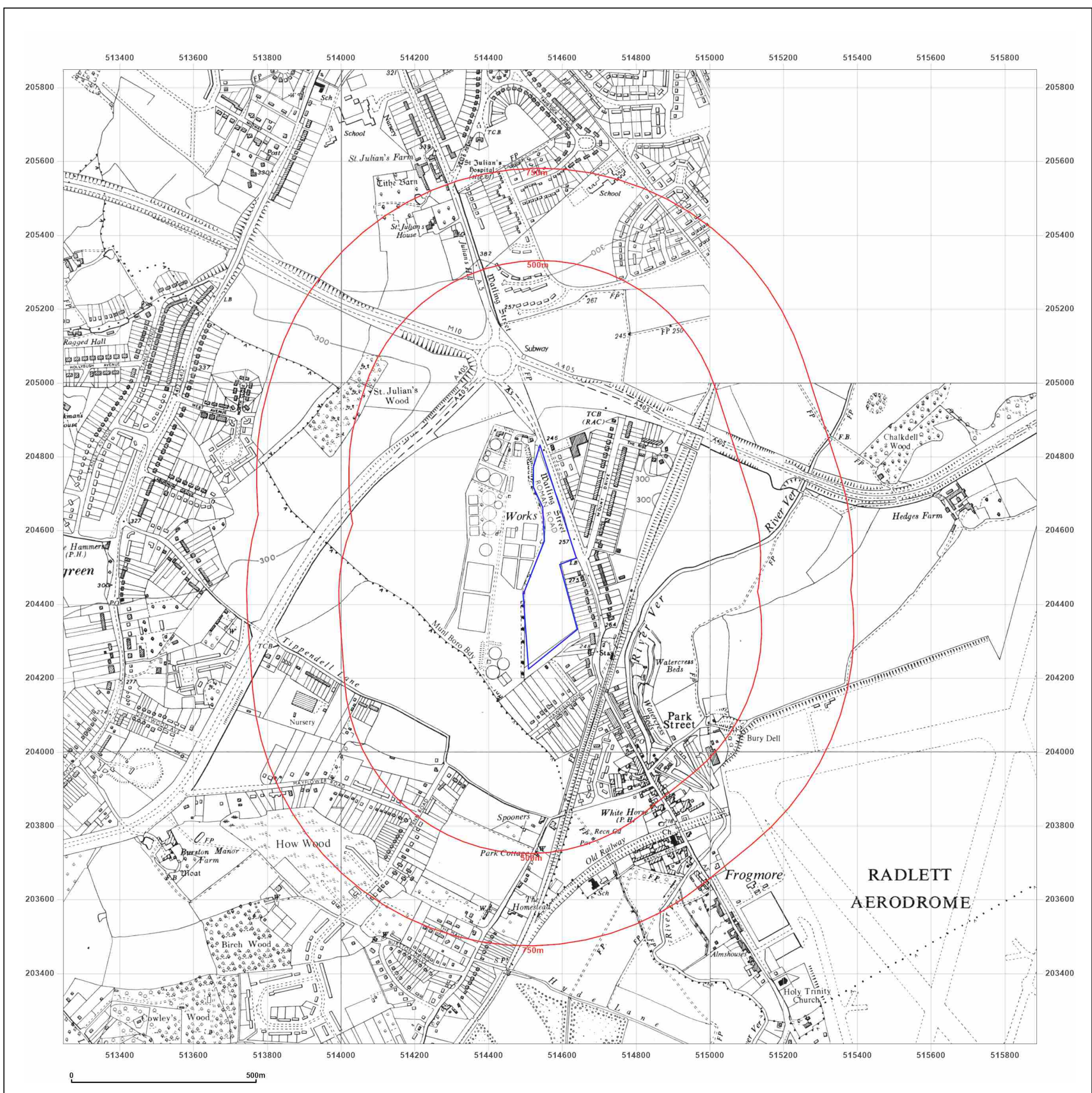


Produced by
 Groundsure Insights
 T: 08444 159000
 E: info@groundsure.com
 W: www.groundsure.com

© Crown copyright and database rights 2018 Ordnance Survey 100035207

Production date: 07 September 2021

Map legend available at:
www.groundsure.com/sites/default/files/groundsure_legend.pdf



Site Details:

514587, 204575

Client Ref: PO-09620-C-20880-C
Report Ref: GS-8175188
Grid Ref: 514566, 204528

Map Name: National Grid

Map date: 1972-1975

Scale: 1:10,000

Printed at: 1:10,000



Surveyed 1973
 Revised 1975
 Edition N/A
 Copyright 1975
 Levelled 1972

Surveyed 1969
 Revised 1972
 Edition N/A
 Copyright 1972
 Levelled 1972

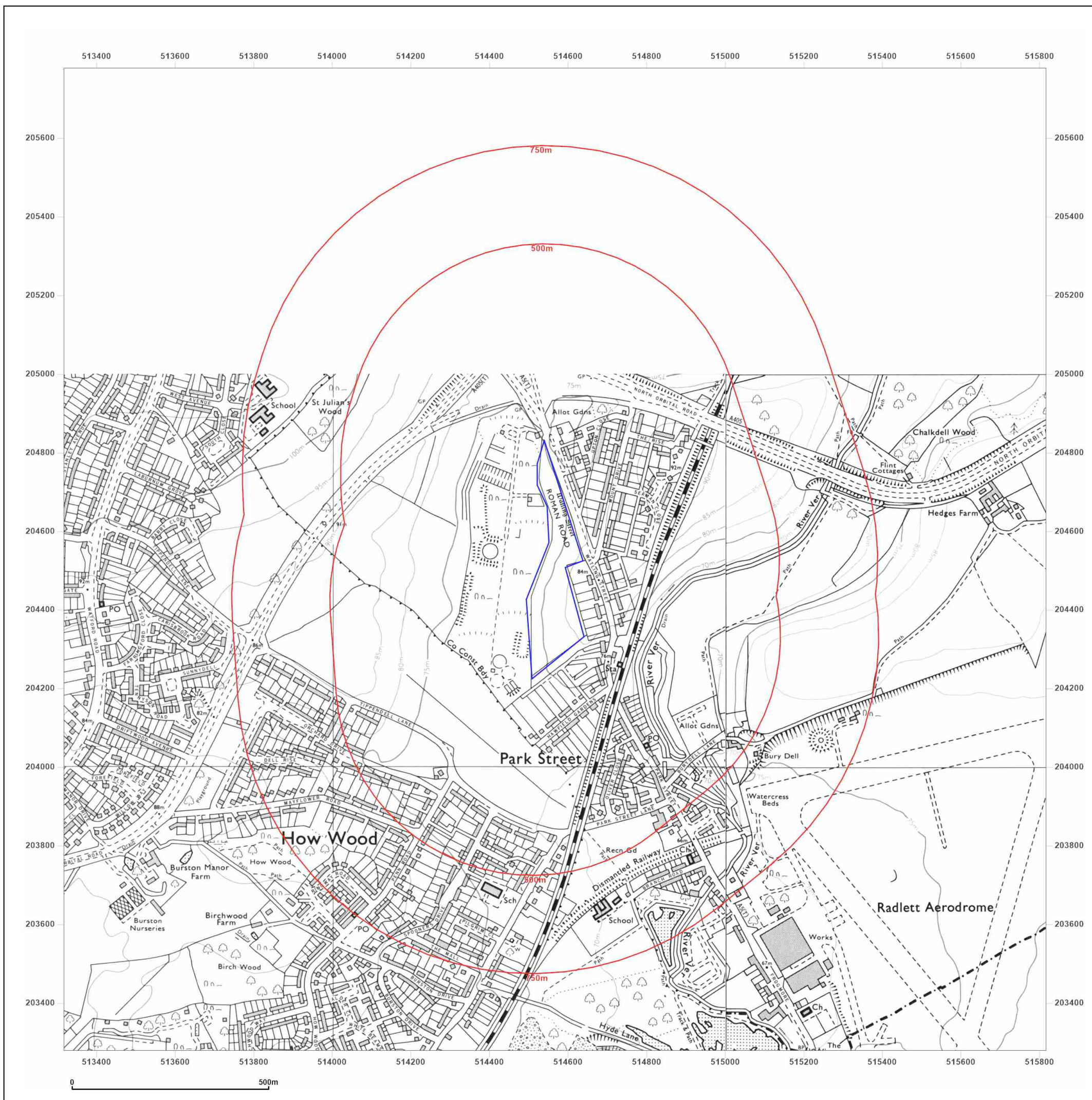


Produced by
 Groundsure Insights
 T: 08444 159000
 E: info@groundsure.com
 W: www.groundsure.com

© Crown copyright and database rights 2018 Ordnance Survey 100035207

Production date: 07 September 2021

Map legend available at:
www.groundsure.com/sites/default/files/groundsure_legend.pdf



Site Details:

514587, 204575

Client Ref: PO-09620-C-20880-C
Report Ref: GS-8175188
Grid Ref: 514566, 204528

Map Name: National Grid

Map date: 1978


Scale: 1:10,000

Printed at: 1:10,000



Surveyed 1976
 Revised 1978
 Edition N/A
 Copyright 1978
 Levelled 1971

Surveyed 1975
 Revised 1978
 Edition N/A
 Copyright 1978
 Levelled 1973

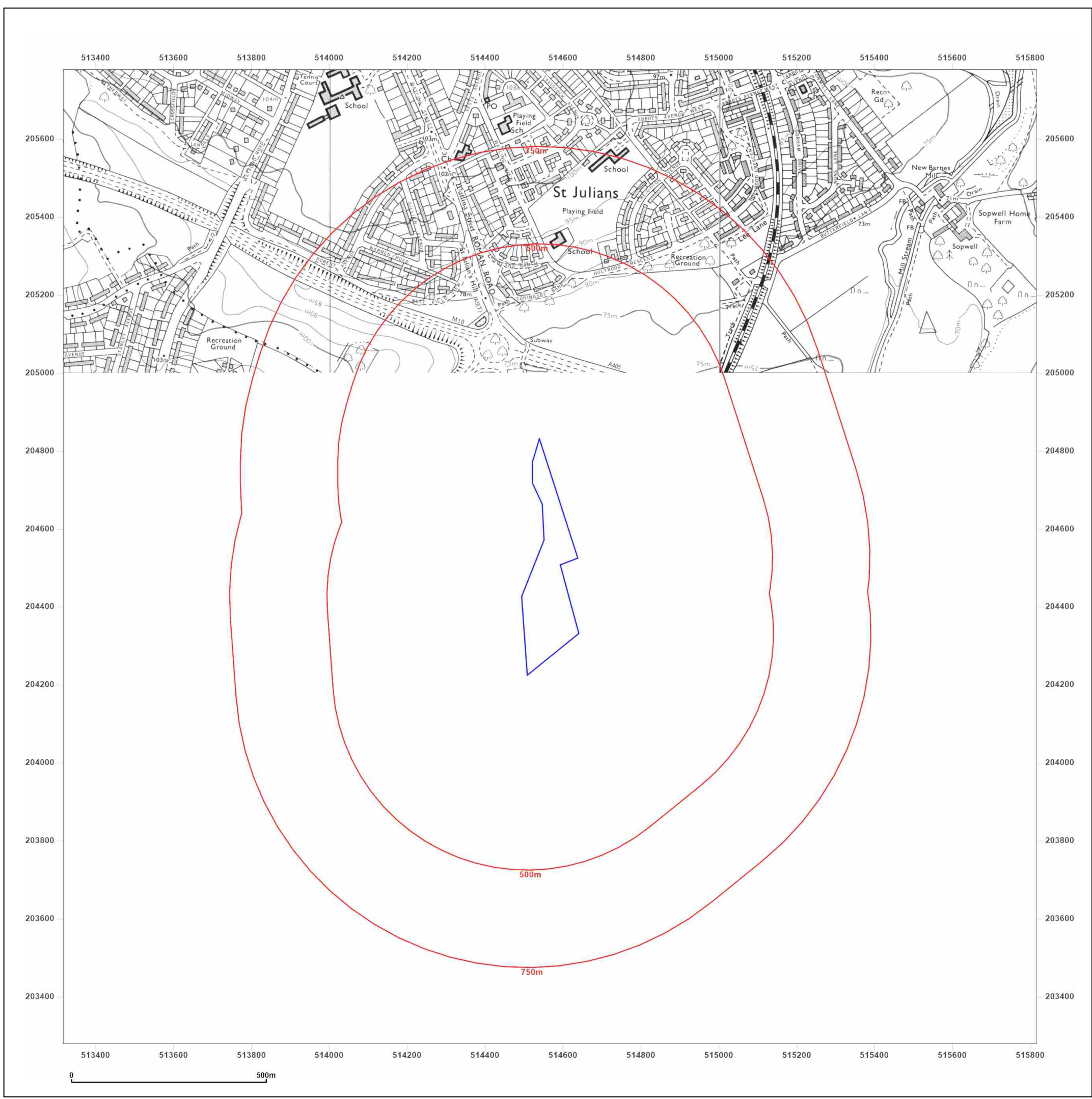


Produced by
 Groundsure Insights
 T: 08444 159000
 E: info@groundsure.com
 W: www.groundsure.com

© Crown copyright and database rights 2018 Ordnance Survey 100035207

Production date: 07 September 2021

Map legend available at:
www.groundsure.com/sites/default/files/groundsure_legend.pdf



Site Details:

514587, 204575

Client Ref: PO-09620-C-20880-C
Report Ref: GS-8175188
Grid Ref: 514566, 204528

Map Name: National Grid


Map date: 1983

Scale: 1:10,000

Printed at: 1:10,000



Surveyed 1982
 Revised 1983
 Edition N/A
 Copyright N/A
 Levelled N/A



Produced by
 Groundsure Insights
 T: 08444 159000
 E: info@groundsure.com
 W: www.groundsure.com

© Crown copyright and database rights 2018 Ordnance Survey 100035207

Production date: 07 September 2021

Map legend available at:
www.groundsure.com/sites/default/files/groundsure_legend.pdf

