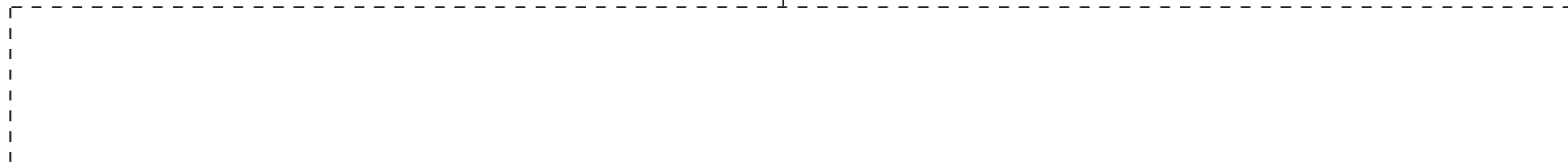


Approximate extent of the Site



Forge End



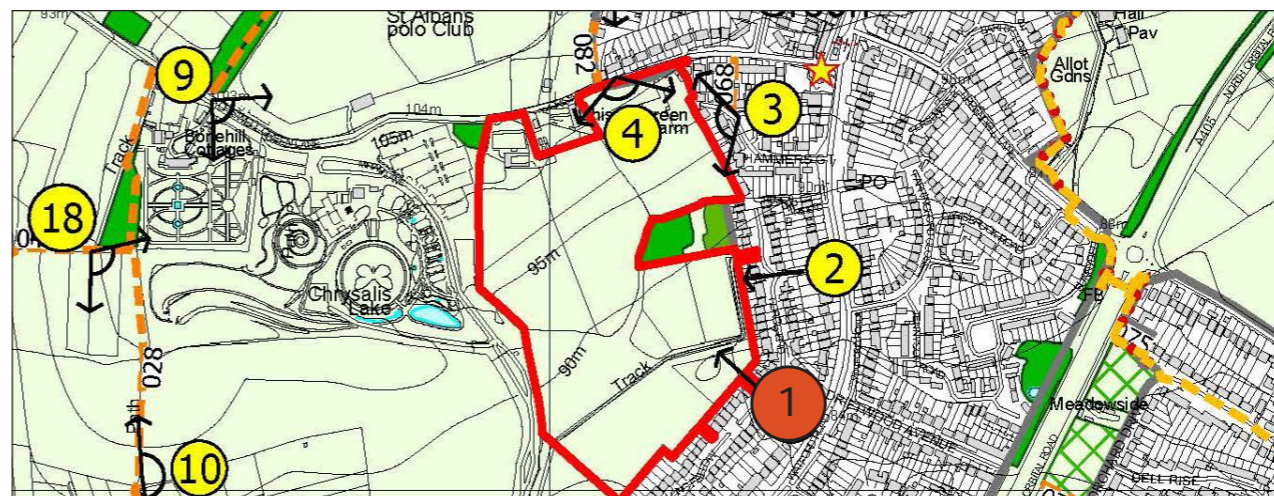
SITE CONTEXT PHOTOGRAPH 1: VIEW NORTH-WEST FROM BETWEEN 46 AND 50 FORGE END
PANORAMIC PHOTOGRAPH: NOT TO SCALE AND FOR CONTEXT ONLY



ACTUAL SIZE EXTRACT, HORIZONTAL FIELD OF VIEW 76.9°, TO BE VIEWED AT A COMFORTABLE ARM'S LENGTH @A3

Approximate distance from the Site boundary: 5m

Visualisation Type: Type 1 Annotated Viewpoint Photograph
Camera: Nikon D5100 with 50mm fixed lens



**CHISWELL GREEN,
ST ALBANS**

**SITE CONTEXT
PHOTOGRAPH: 1**

**DATE TAKEN: DEC 2021
PROJECT NUMBER: 23536**

Approximate extent of the Site

Forge End



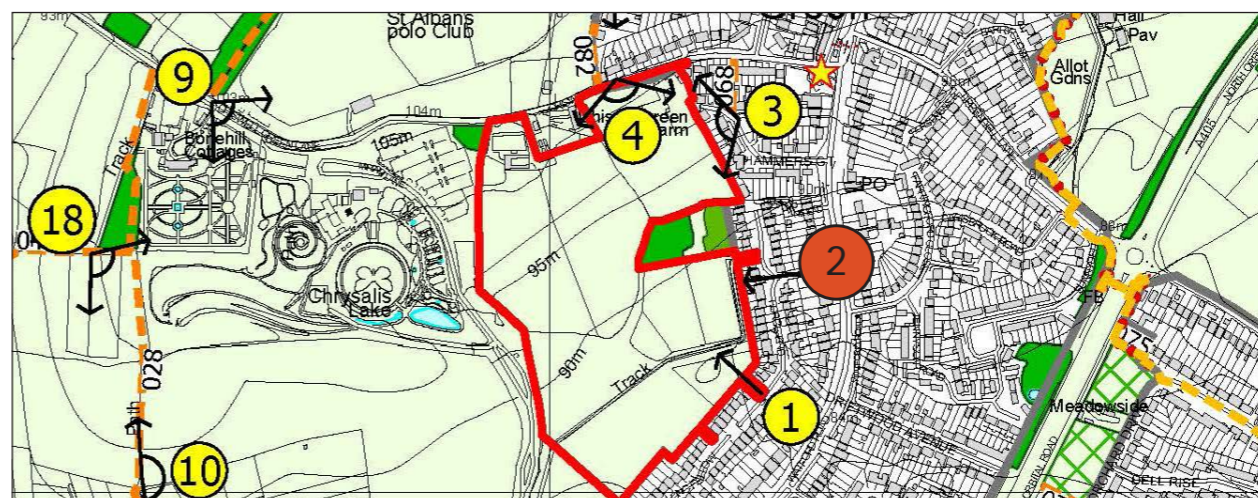
SITE CONTEXT PHOTOGRAPH 2: VIEW WEST FROM 19 FORGE END ROAD
PANORAMIC PHOTOGRAPH: NOT TO SCALE AND FOR CONTEXT ONLY



ACTUAL SIZE EXTRACT, HORIZONTAL FIELD OF VIEW 76.9°, TO BE VIEWED AT A COMFORTABLE ARM'S LENGTH @A3

Approximate distance from the Site boundary: 67m

Visualisation Type: Type 1 Annotated Viewpoint Photograph
Camera: Nikon D5100 with 50mm fixed lens




**CHISWELL GREEN,
ST ALBANS**

**SITE CONTEXT
PHOTOGRAPH: 2**

**DATE TAKEN: DEC 2021
PROJECT NUMBER: 23536**

Approximate extent of the Site



Woodlea



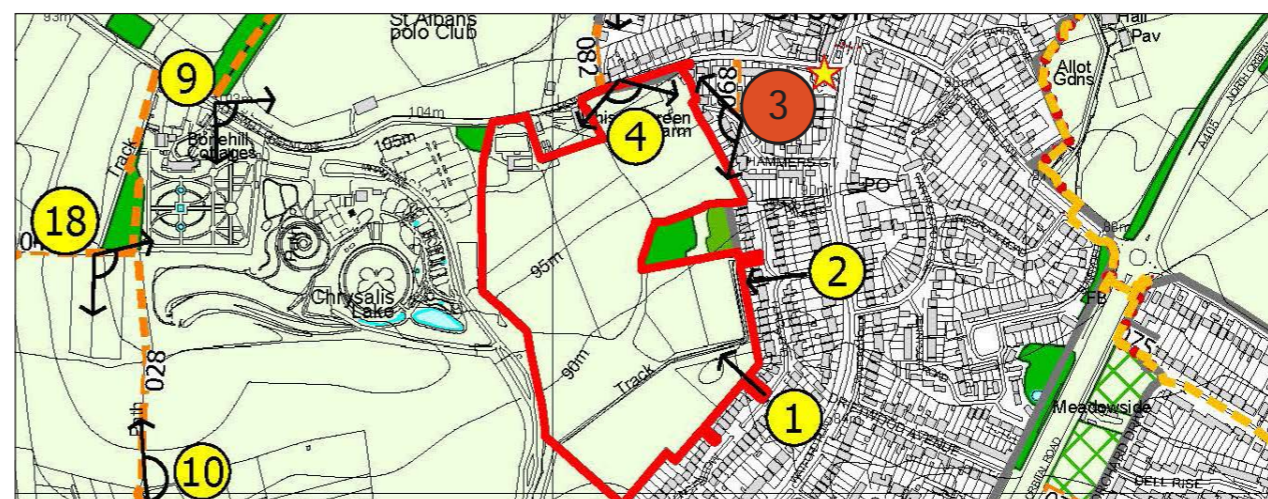
SITE CONTEXT PHOTOGRAPH 3: VIEW WEST FROM WOODLEA
PANORAMIC PHOTOGRAPH: NOT TO SCALE AND FOR CONTEXT ONLY



ACTUAL SIZE EXTRACT, HORIZONTAL FIELD OF VIEW 76.9°, TO BE VIEWED AT A COMFORTABLE ARM'S LENGTH @A3

Approximate distance from the Site boundary: 47m

Visualisation Type: Type 1 Annotated Viewpoint Photograph
Camera: Nikon D5100 with 50mm fixed lens



**CHISWELL GREEN,
ST ALBANS**

**SITE CONTEXT
PHOTOGRAPH: 3**

**DATE TAKEN: DEC 2021
PROJECT NUMBER: 23536**

Approximate extent of the Site



Chiswell Green Lane



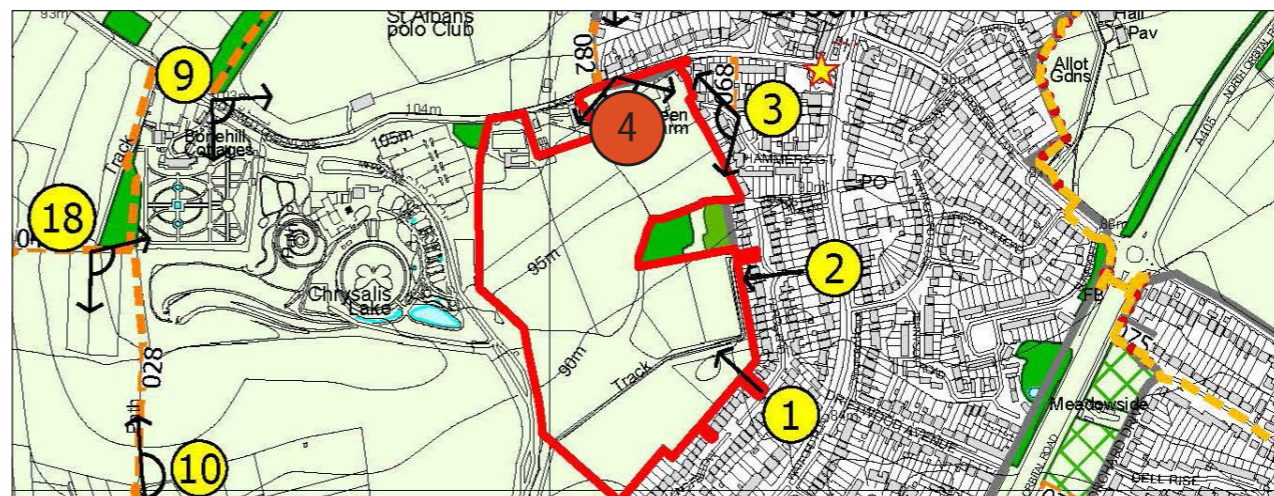
SITE CONTEXT PHOTOGRAPH 4: VIEW SOUTH FROM CHISWELL GREEN LANE
PANORAMIC PHOTOGRAPH: NOT TO SCALE AND FOR CONTEXT ONLY



ACTUAL SIZE EXTRACT, HORIZONTAL FIELD OF VIEW 76.9°, TO BE VIEWED AT A COMFORTABLE ARM'S LENGTH @A3

Approximate distance from the Site boundary: 11m

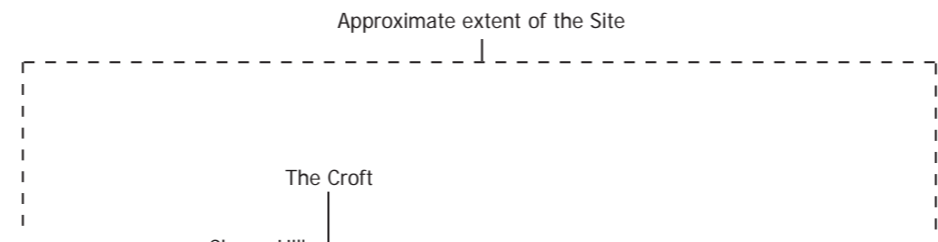
Visualisation Type: Type 1 Annotated Viewpoint Photograph
Camera: Nikon D5100 with 50mm fixed lens



**CHISWELL GREEN,
ST ALBANS**

**SITE CONTEXT
PHOTOGRAPH: 4**

**DATE TAKEN: DEC 2021
PROJECT NUMBER: 23536**



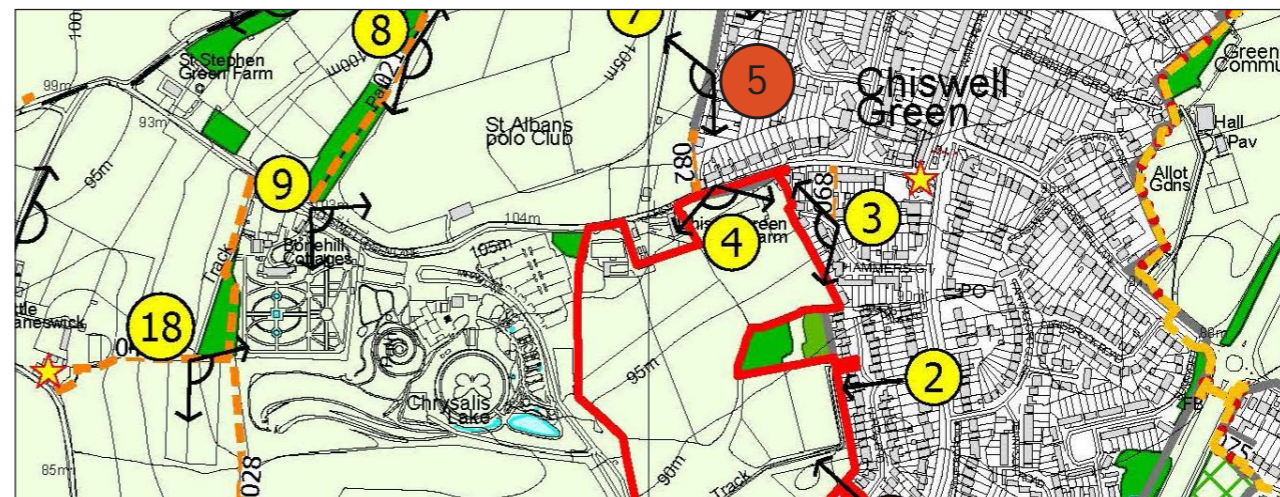
SITE CONTEXT PHOTOGRAPH 5: VIEW SOUTH-WEST FROM CHERRY HILL
PANORAMIC PHOTOGRAPH: NOT TO SCALE AND FOR CONTEXT ONLY



ACTUAL SIZE EXTRACT, HORIZONTAL FIELD OF VIEW 76.9°, TO BE VIEWED AT A COMFORTABLE ARM'S LENGTH @A3

Approximate distance from the Site boundary: 158m

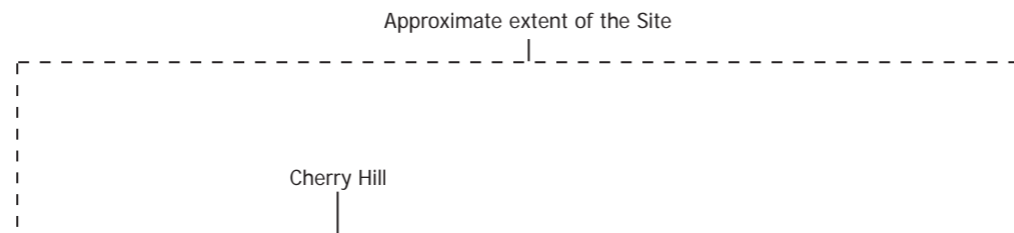
Visualisation Type: Type 1 Annotated Viewpoint Photograph
 Camera: Nikon D5100 with 50mm fixed lens



**CHISWELL GREEN,
 ST ALBANS**

**SITE CONTEXT
 PHOTOGRAPH: 5**

**DATE TAKEN: DEC 2021
 PROJECT NUMBER: 23536**



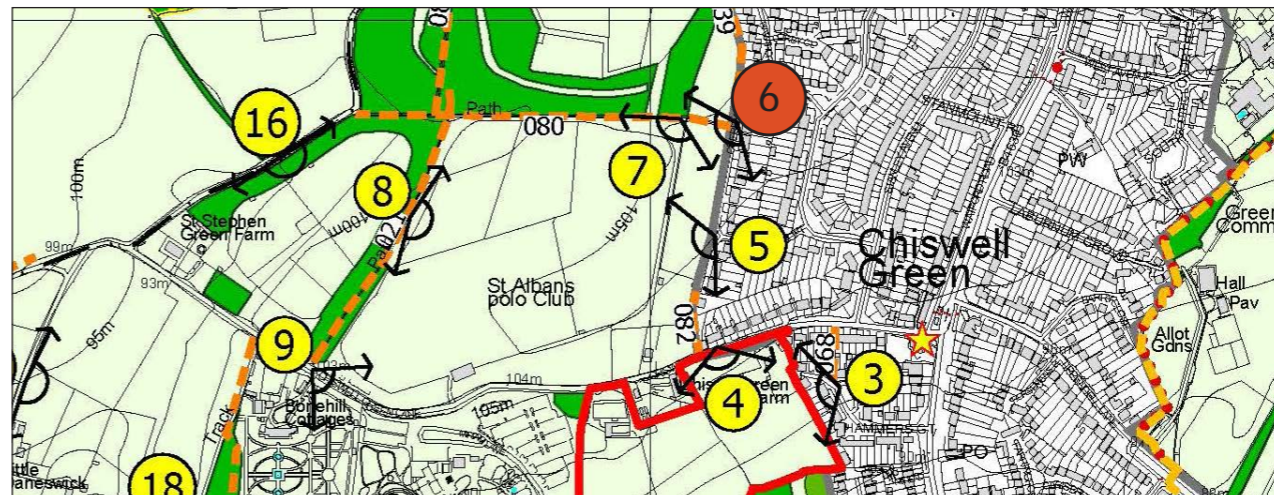
SITE CONTEXT PHOTOGRAPH 6: VIEW SOUTH-WEST FROM PATH CONNECTING TO CHERRY HILL
PANORAMIC PHOTOGRAPH: NOT TO SCALE AND FOR CONTEXT ONLY



ACTUAL SIZE EXTRACT, HORIZONTAL FIELD OF VIEW 76.9°, TO BE VIEWED AT A COMFORTABLE ARM'S LENGTH @A3

Approximate distance from the Site boundary: 296m

Visualisation Type: Type 1 Annotated Viewpoint Photograph
 Camera: Nikon D5100 with 50mm fixed lens



**CHISWELL GREEN,
 ST ALBANS**

**SITE CONTEXT
 PHOTOGRAPH: 6**

**DATE TAKEN: DEC 2021
 PROJECT NUMBER: 23536**

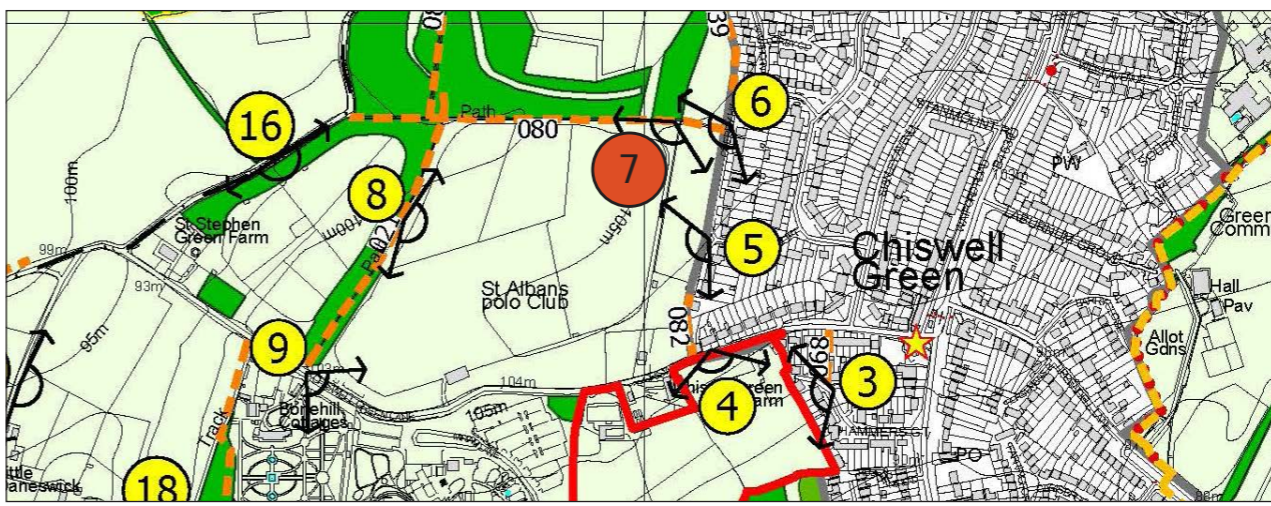


SITE CONTEXT PHOTOGRAPH 7: VIEW SOUTH-WEST FROM PATH IN THE VICINITY OF CHERRY HILL
PANORAMIC PHOTOGRAPH: NOT TO SCALE AND FOR CONTEXT ONLY




ACTUAL SIZE EXTRACT, HORIZONTAL FIELD OF VIEW 76.9°, TO BE VIEWED AT A COMFORTABLE ARM'S LENGTH @A3


Approximate distance from the Site boundary: 324m
 Visualisation Type: Type 1 Annotated Viewpoint Photograph
 Camera: Nikon D5100 with 50mm fixed lens



**CHISWELL GREEN,
 ST ALBANS**
 SITE CONTEXT
 PHOTOGRAPH: 7
 DATE TAKEN: DEC 2021
 PROJECT NUMBER: 23536

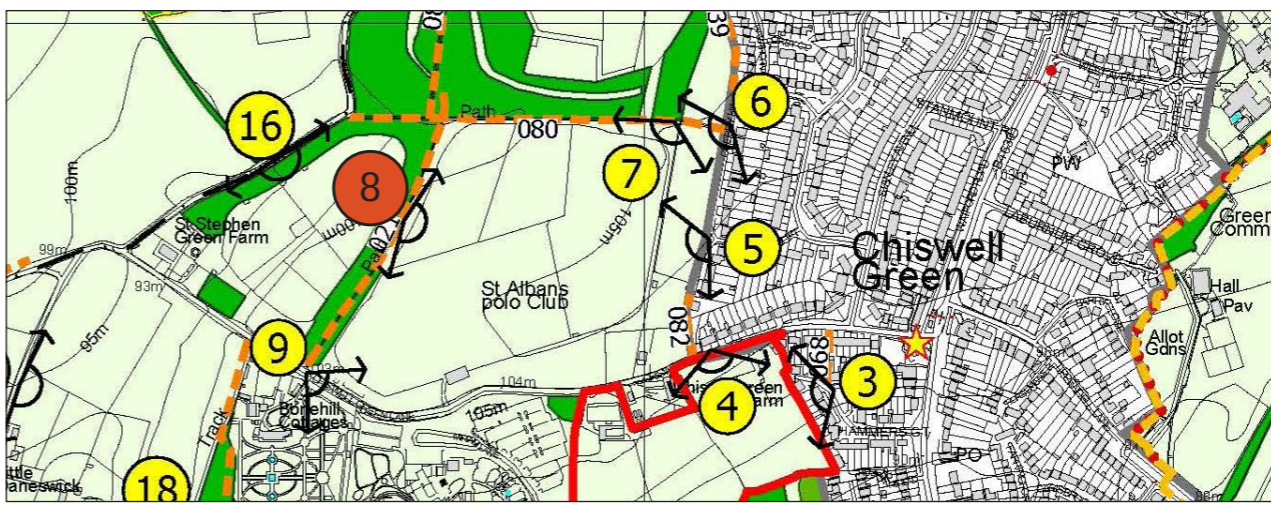


**SITE CONTEXT PHOTOGRAPH 8: VIEW SOUTH-EAST FROM PROW 21
PANORAMIC PHOTOGRAPH: NOT TO SCALE AND FOR CONTEXT ONLY**



ACTUAL SIZE EXTRACT, HORIZONTAL FIELD OF VIEW 76.9°, TO BE VIEWED AT A COMFORTABLE ARM'S LENGTH @A3

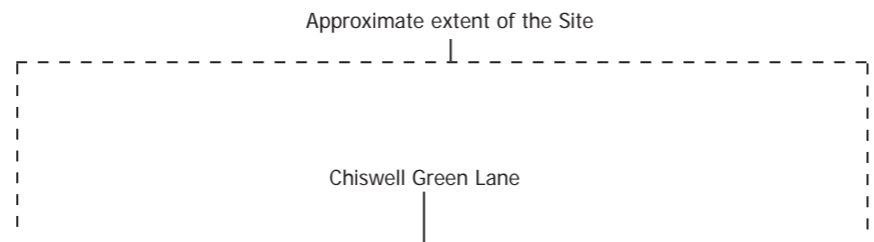
Approximate distance from the Site boundary: 340m
 Visualisation Type: Type 1 Annotated Viewpoint Photograph
 Camera: Nikon D5100 with 50mm fixed lens



**CHISWELL GREEN,
ST ALBANS**

**SITE CONTEXT
PHOTOGRAPH: 8**

**DATE TAKEN: DEC 2021
PROJECT NUMBER: 23536**



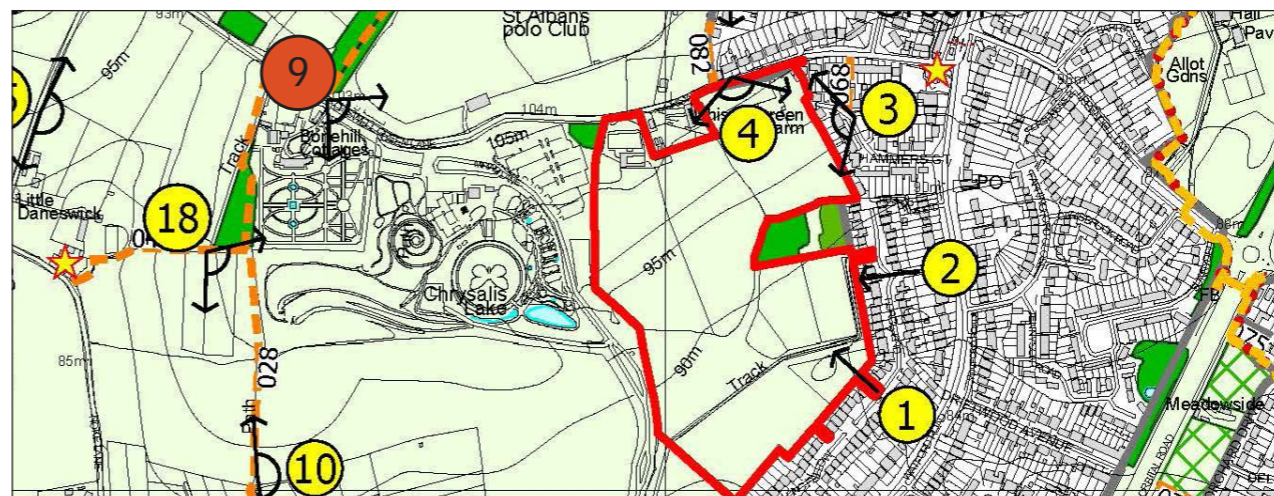
SITE CONTEXT PHOTOGRAPH 9: VIEW EAST FROM CHISWELL GREEN LANE IN THE VICINITY OF THE GARDENS OF THE ROSE
PANORAMIC PHOTOGRAPH: NOT TO SCALE AND FOR CONTEXT ONLY



ACTUAL SIZE EXTRACT, HORIZONTAL FIELD OF VIEW 76.9°, TO BE VIEWED AT A COMFORTABLE ARM'S LENGTH @A3

Approximate distance from the Site boundary: 372m

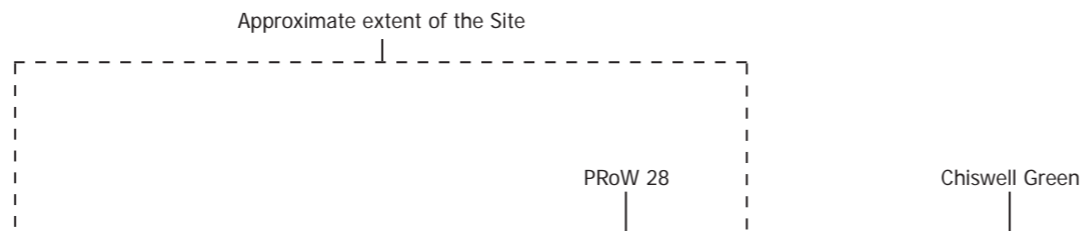
Visualisation Type: Type 1 Annotated Viewpoint Photograph
 Camera: Nikon D5100 with 50mm fixed lens



**CHISWELL GREEN,
 ST ALBANS**

**SITE CONTEXT
 PHOTOGRAPH: 9**

**DATE TAKEN: DEC 2021
 PROJECT NUMBER: 23536**



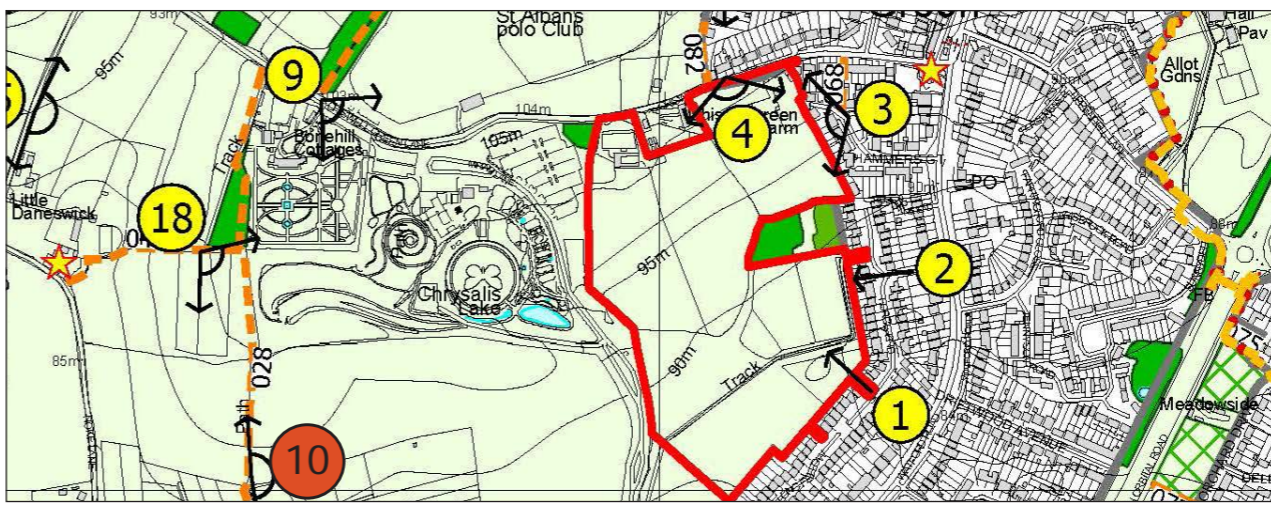
SITE CONTEXT PHOTOGRAPH 10: VIEW NORTH-EAST FROM PROW 28
PANORAMIC PHOTOGRAPH: NOT TO SCALE AND FOR CONTEXT ONLY



ACTUAL SIZE EXTRACT, HORIZONTAL FIELD OF VIEW 76.9°, TO BE VIEWED AT A COMFORTABLE ARM'S LENGTH @A3

Approximate distance from the Site boundary: 524m

Visualisation Type: Type 1 Annotated Viewpoint Photograph
 Camera: Nikon D5100 with 50mm fixed lens




CHISWELL GREEN, ST ALBANS

SITE CONTEXT PHOTOGRAPH: 10

DATE TAKEN: DEC 2021
PROJECT NUMBER: 23536

BARTON WILLMORE now **Stantec**

Approximate extent of the Site



Noke Lane



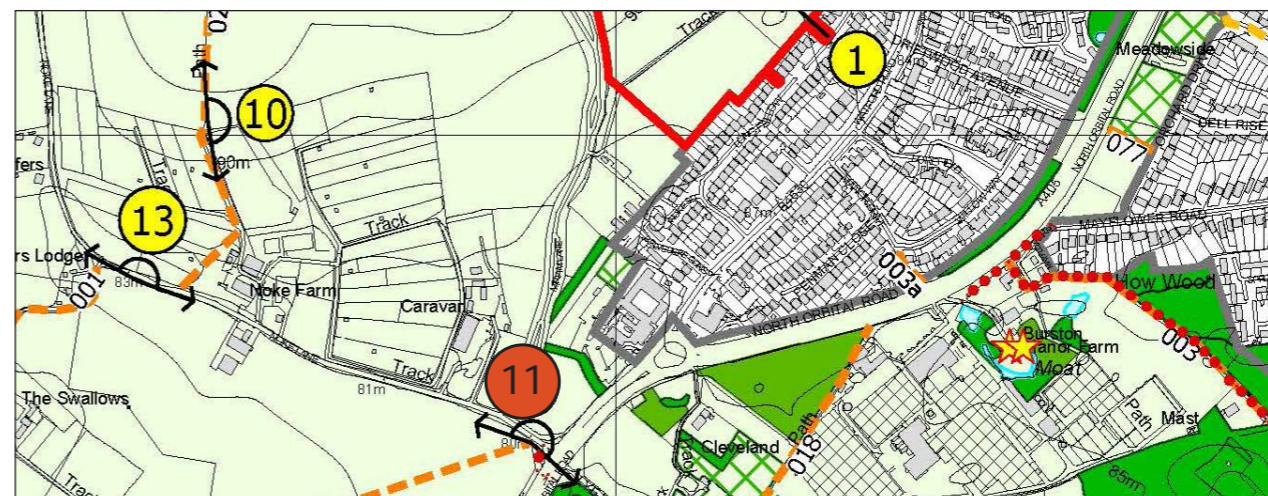
SITE CONTEXT PHOTOGRAPH 11: VIEW NORTH FROM NOKE LANE NEAR NORTH ORBITAL ROAD (A405)
PANORAMIC PHOTOGRAPH: NOT TO SCALE AND FOR CONTEXT ONLY



ACTUAL SIZE EXTRACT, HORIZONTAL FIELD OF VIEW 76.9°, TO BE VIEWED AT A COMFORTABLE ARM'S LENGTH @A3

Approximate distance from the Site boundary: 452m

Visualisation Type: Type 1 Annotated Viewpoint Photograph
Camera: Nikon D5100 with 50mm fixed lens




**CHISWELL GREEN,
ST ALBANS**

**SITE CONTEXT
PHOTOGRAPH: 11**

**DATE TAKEN: DEC 2021
PROJECT NUMBER: 23536**

Approximate extent of the Site



North Orbital Road



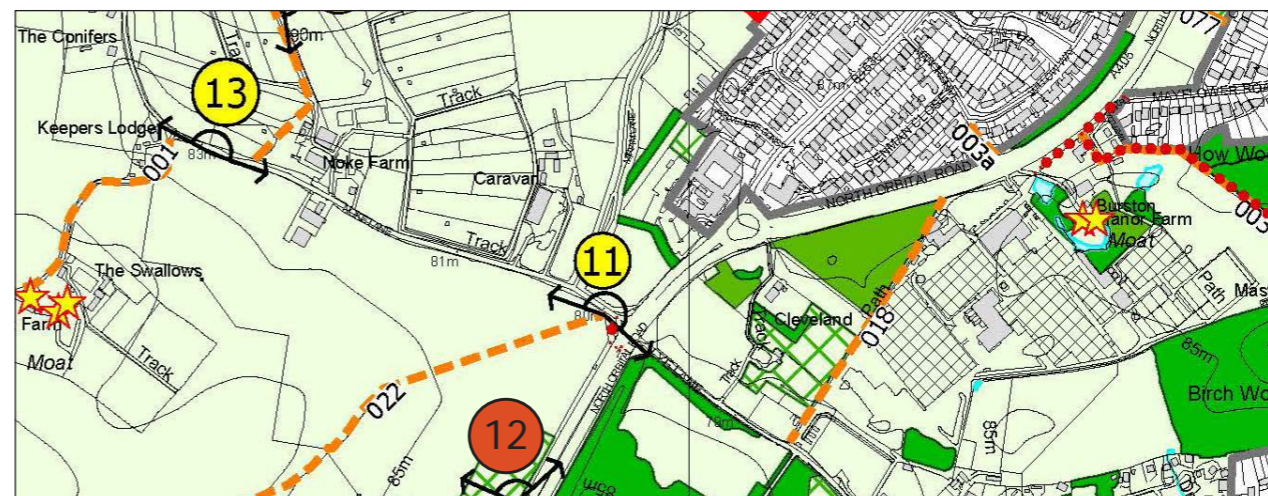
SITE CONTEXT PHOTOGRAPH 12: VIEW NORTH FROM FIELD TO WEST OF NORTH ORBITAL ROAD (A405)
PANORAMIC PHOTOGRAPH: NOT TO SCALE AND FOR CONTEXT ONLY



ACTUAL SIZE EXTRACT, HORIZONTAL FIELD OF VIEW 76.9°, TO BE VIEWED AT A COMFORTABLE ARM'S LENGTH @A3

Approximate distance from the Site boundary: 733m

Visualisation Type: Type 1 Annotated Viewpoint Photograph
Camera: Nikon D5100 with 50mm fixed lens




**CHISWELL GREEN,
ST ALBANS**

**SITE CONTEXT
PHOTOGRAPH: 12**

**DATE TAKEN: DEC 2021
PROJECT NUMBER: 23536**

Approximate extent of the Site



Noke Lane



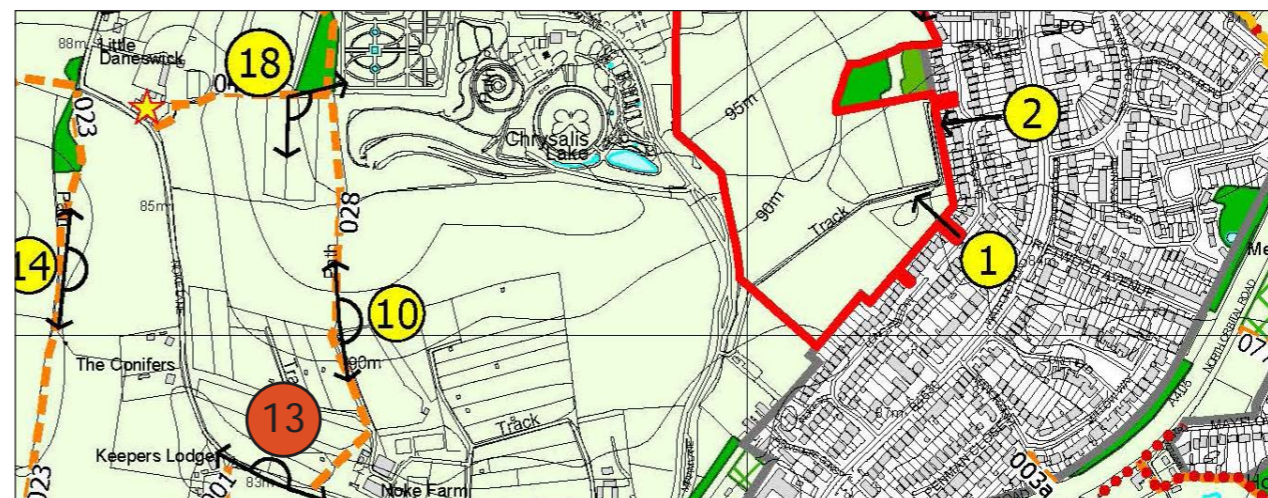
SITE CONTEXT PHOTOGRAPH 13: VIEW NORTH-EAST FROM NOKE LANE IN THE VICINITY OF HOLT FARM COTTAGES
PANORAMIC PHOTOGRAPH: NOT TO SCALE AND FOR CONTEXT ONLY



ACTUAL SIZE EXTRACT, HORIZONTAL FIELD OF VIEW 76.9°, TO BE VIEWED AT A COMFORTABLE ARM'S LENGTH @A3

Approximate distance from the Site boundary: 693m

Visualisation Type: Type 1 Annotated Viewpoint Photograph
Camera: Nikon D5100 with 50mm fixed lens




**CHISWELL GREEN,
ST ALBANS**

**SITE CONTEXT
PHOTOGRAPH: 13**

**DATE TAKEN: DEC 2021
PROJECT NUMBER: 23536**

Approximate extent of the Site



PRoW 23



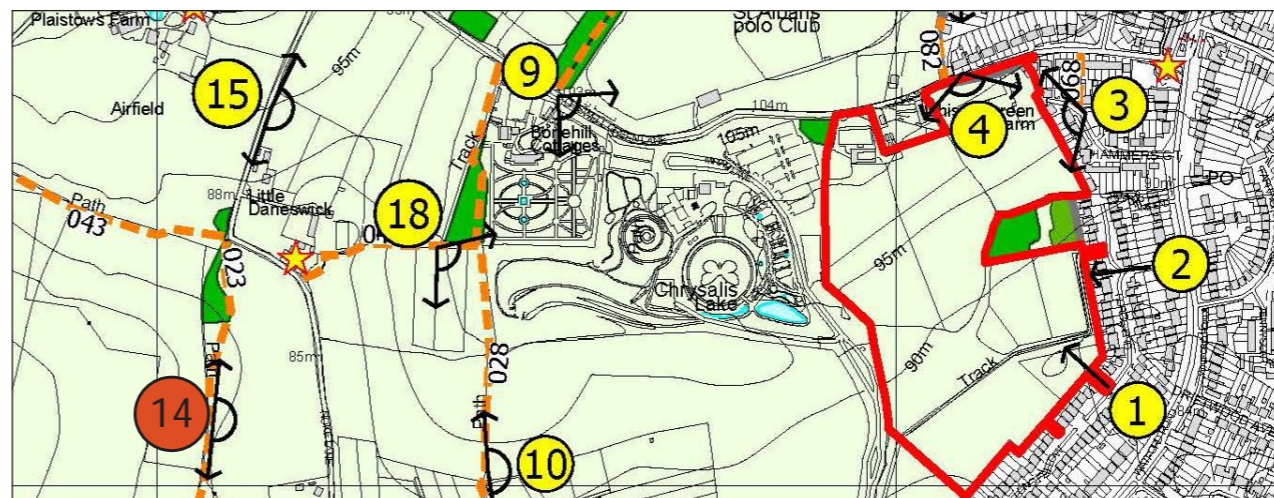
SITE CONTEXT PHOTOGRAPH 14: VIEW EAST FROM PROW 23
PANORAMIC PHOTOGRAPH: NOT TO SCALE AND FOR CONTEXT ONLY



ACTUAL SIZE EXTRACT, HORIZONTAL FIELD OF VIEW 76.9°, TO BE VIEWED AT A COMFORTABLE ARM'S LENGTH @A3

Approximate distance from the Site boundary: 852m

Visualisation Type: Type 1 Annotated Viewpoint Photograph
Camera: Nikon D5100 with 50mm fixed lens




**CHISWELL GREEN,
ST ALBANS**

**SITE CONTEXT
PHOTOGRAPH: 14**

**DATE TAKEN: DEC 2021
PROJECT NUMBER: 23536**

Approximate extent of the Site



Noke Lane



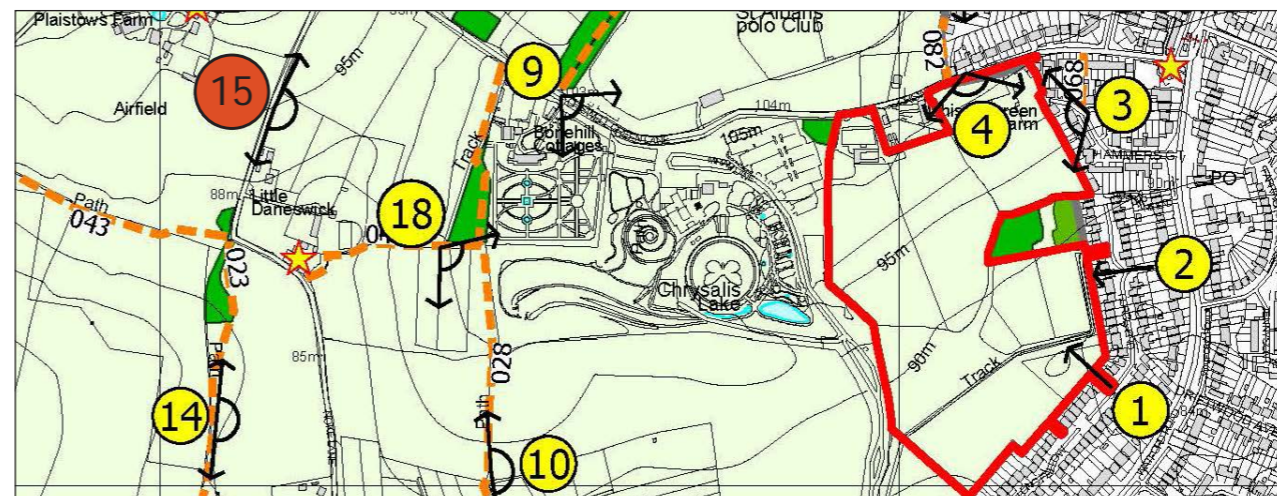
SITE CONTEXT PHOTOGRAPH 15: VIEW EAST FROM NOKE LANE IN VICINITY OF PLAISTOWS FARM
PANORAMIC PHOTOGRAPH: NOT TO SCALE AND FOR CONTEXT ONLY



ACTUAL SIZE EXTRACT, HORIZONTAL FIELD OF VIEW 76.9°, TO BE VIEWED AT A COMFORTABLE ARM'S LENGTH @A3

Approximate distance from the Site boundary: 755m

Visualisation Type: Type 1 Annotated Viewpoint Photograph
Camera: Nikon D5100 with 50mm fixed lens




**CHISWELL GREEN,
ST ALBANS**

**SITE CONTEXT
PHOTOGRAPH: 15**

**DATE TAKEN: DEC 2021
PROJECT NUMBER: 23536**

Approximate extent of the Site



Furzebushes Lane



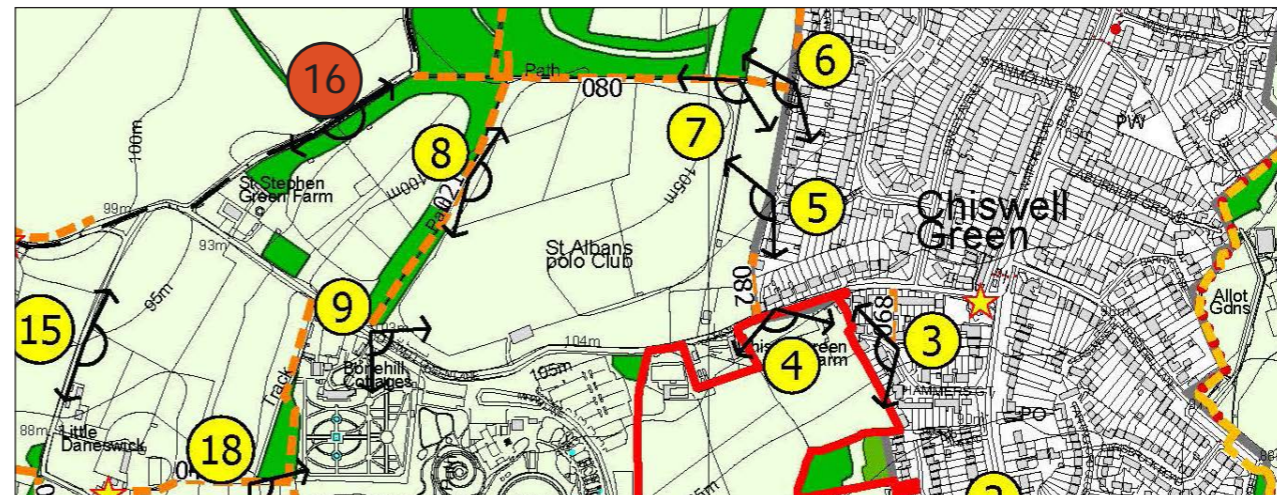
SITE CONTEXT PHOTOGRAPH 16: VIEW SOUTH-EAST FROM FURZEBUSHES LANE IN VICINITY OF ST STEPHEN GREEN FARM
PANORAMIC PHOTOGRAPH: NOT TO SCALE AND FOR CONTEXT ONLY



ACTUAL SIZE EXTRACT, HORIZONTAL FIELD OF VIEW 76.9°, TO BE VIEWED AT A COMFORTABLE ARM'S LENGTH @A3

Approximate distance from the Site boundary: 525m

Visualisation Type: Type 1 Annotated Viewpoint Photograph
Camera: Nikon D5100 with 50mm fixed lens

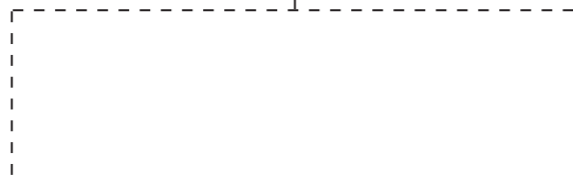


**CHISWELL GREEN,
ST ALBANS**

**SITE CONTEXT
PHOTOGRAPH: 16**

**DATE TAKEN: DEC 2021
PROJECT NUMBER: 23536**

Approximate extent of the Site



PRoW 12



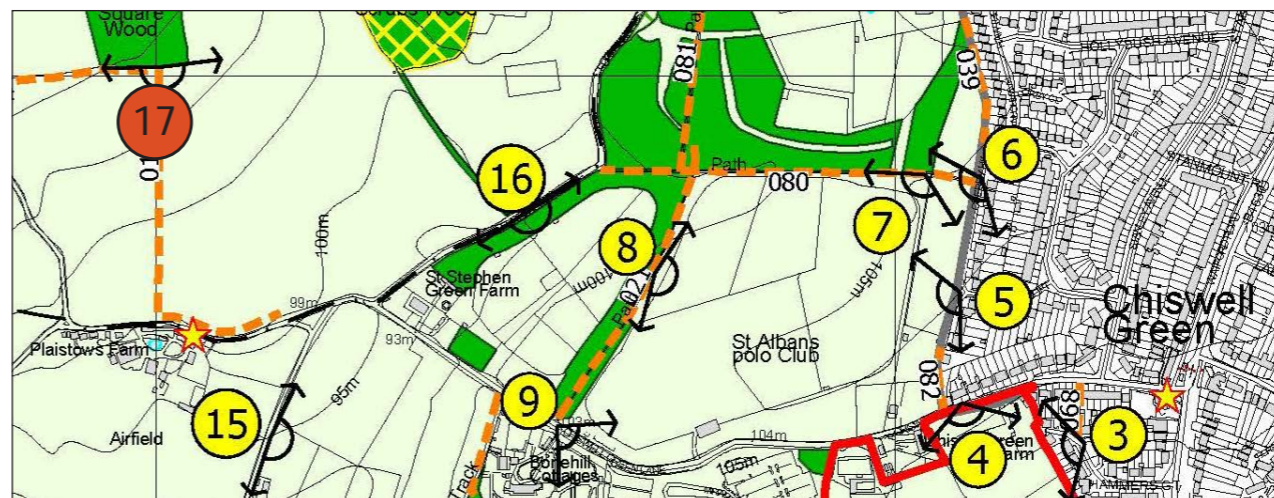
SITE CONTEXT PHOTOGRAPH 17: VIEW SOUTH-EAST FROM PROW 12 NEXT TO SQUARES WOOD
PANORAMIC PHOTOGRAPH: NOT TO SCALE AND FOR CONTEXT ONLY



ACTUAL SIZE EXTRACT, HORIZONTAL FIELD OF VIEW 76.9°, TO BE VIEWED AT A COMFORTABLE ARM'S LENGTH @A3

Approximate distance from the Site boundary: 1.05km

Visualisation Type: Type 1 Annotated Viewpoint Photograph
Camera: Nikon D5100 with 50mm fixed lens



**CHISWELL GREEN,
ST ALBANS**

**SITE CONTEXT
PHOTOGRAPH: 17**

**DATE TAKEN: DEC 2021
PROJECT NUMBER: 23536**

Approximate extent of the Site



PRoW 44



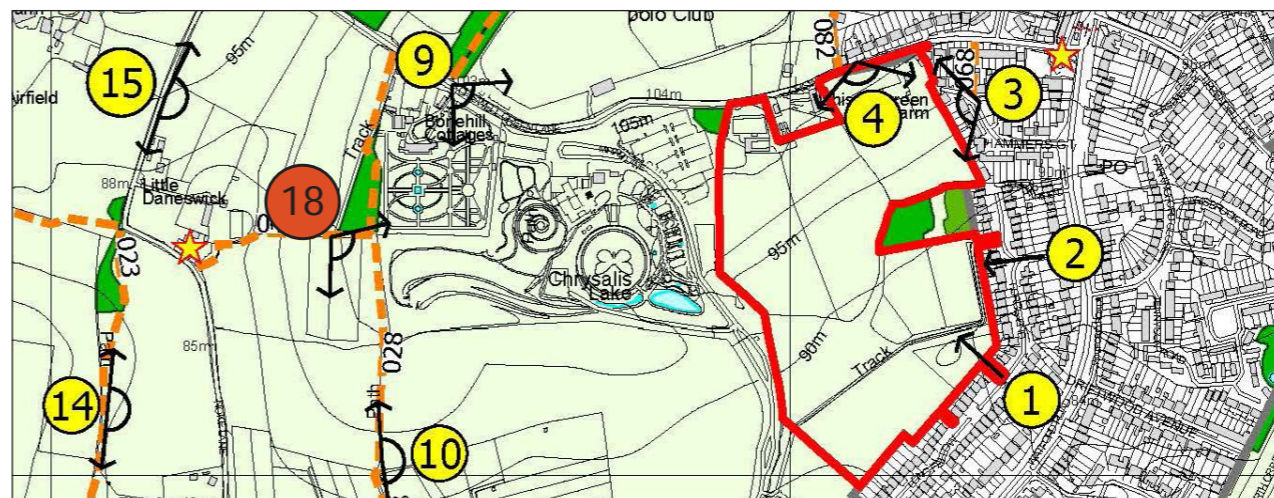
SITE CONTEXT PHOTOGRAPH 18: VIEW SOUTH-WEST FROM PROW 44
PANORAMIC PHOTOGRAPH: NOT TO SCALE AND FOR CONTEXT ONLY



ACTUAL SIZE EXTRACT, HORIZONTAL FIELD OF VIEW 76.9°, TO BE VIEWED AT A COMFORTABLE ARM'S LENGTH @A3

Approximate distance from the Site boundary: 527m

Visualisation Type: Type 1 Annotated Viewpoint Photograph
Camera: Nikon D5100 with 50mm fixed lens



**CHISWELL GREEN,
ST ALBANS**

**SITE CONTEXT
PHOTOGRAPH: 18**

**DATE TAKEN: DEC 2021
PROJECT NUMBER: 23536**