









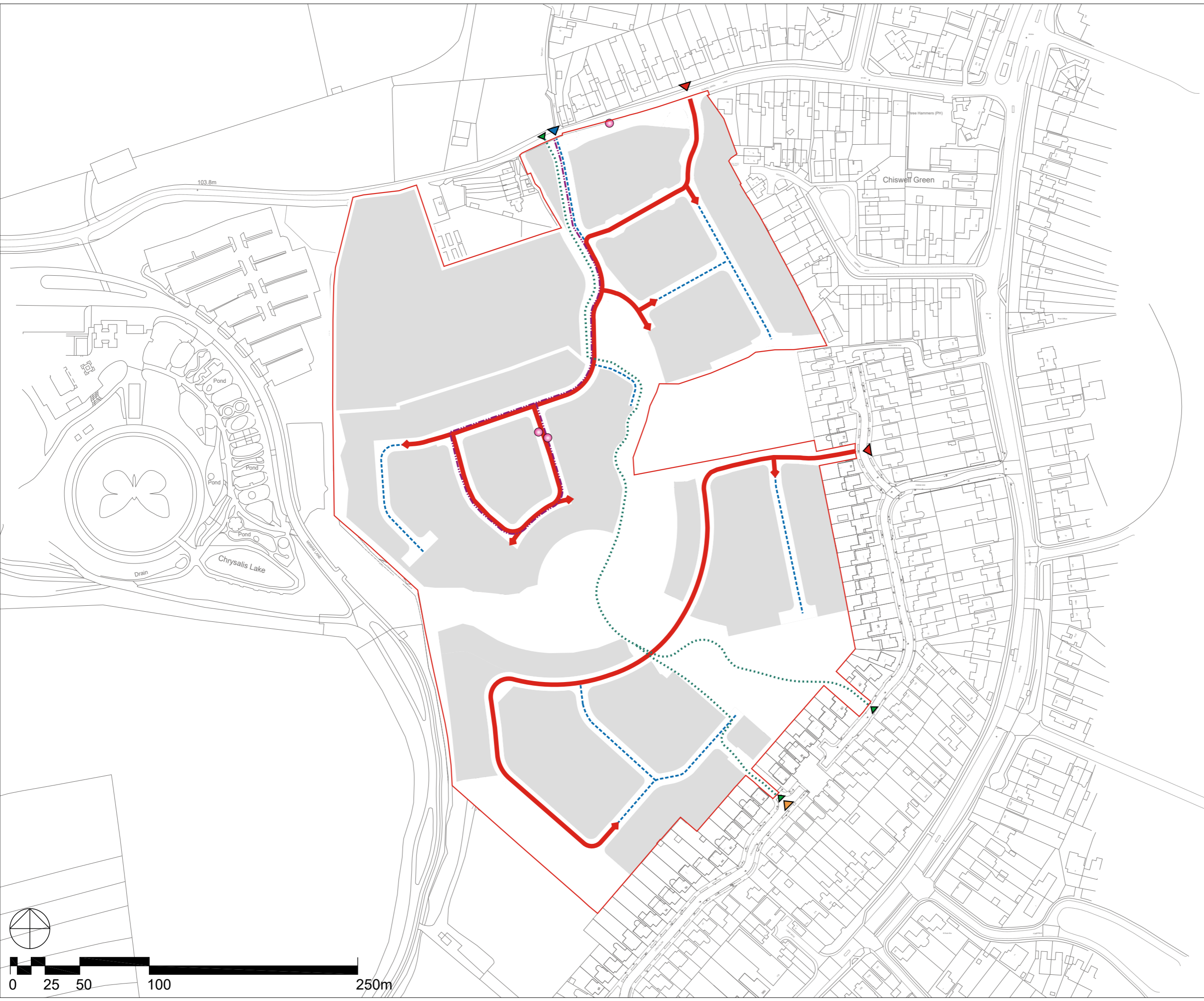


Notes:  
The contractor must verify all dimensions on site before commencing any work on shop drawings, do not scale from this drawing  
McBains Ltd copyright

BM Transmittal Disclaimer  
McBains Ltd makes no express or implied warranties with respect to the character, function, or capabilities of the data (inclusive of 3rd party data incorporated within), or the suitability of the data for any particular purpose beyond those originally intended by McBains Ltd. Please refer to our standard terms and conditions for further details.

- Key - Access and Movement**
-  Site boundary
  -  Indicative Primary Road
  -  Indicative Secondary Road
  -  Indicative Shared Main Pedestrian and/or Cycle Link
  -  Potential Bus Route
  -  Potential Bus Stop Location
  -  Main Vehicular Access
  -  Secondary Access
  -  Pedestrian Access/Cycle
  -  Emergency Access



P2 Issued for planning approval 30.03.2022  
P2d Issued for comments 30.03.2022  
P1 Issued for comments 21.02.2022

Revision	Amendment	Date
CA	PO'R	POR
61860	MAR 22	2500 @ A3
MCB Number	Date created	Scale

**McBains**  
McBains Ltd  
5th Fl. 26 Finsbury Square London EC2A 1DS  
+44 (0)20 7786 7900  
mcbains.co.uk

Client  
 

Project  
Land South of Chiswell Green Lane  
St. Albans

Drawing Title  
ACCESS AND MOVEMENT PARAMETER PLAN

**ARCHITECTURE**

Drawing / Document Reference	Status							
REDC01 - MCB - ZZ - ZZ - DR - A - 0221	D5 - P2							
Project Idn	Originator	Zone	Level	Type	Discipline	Number	Suitability	Revision

