









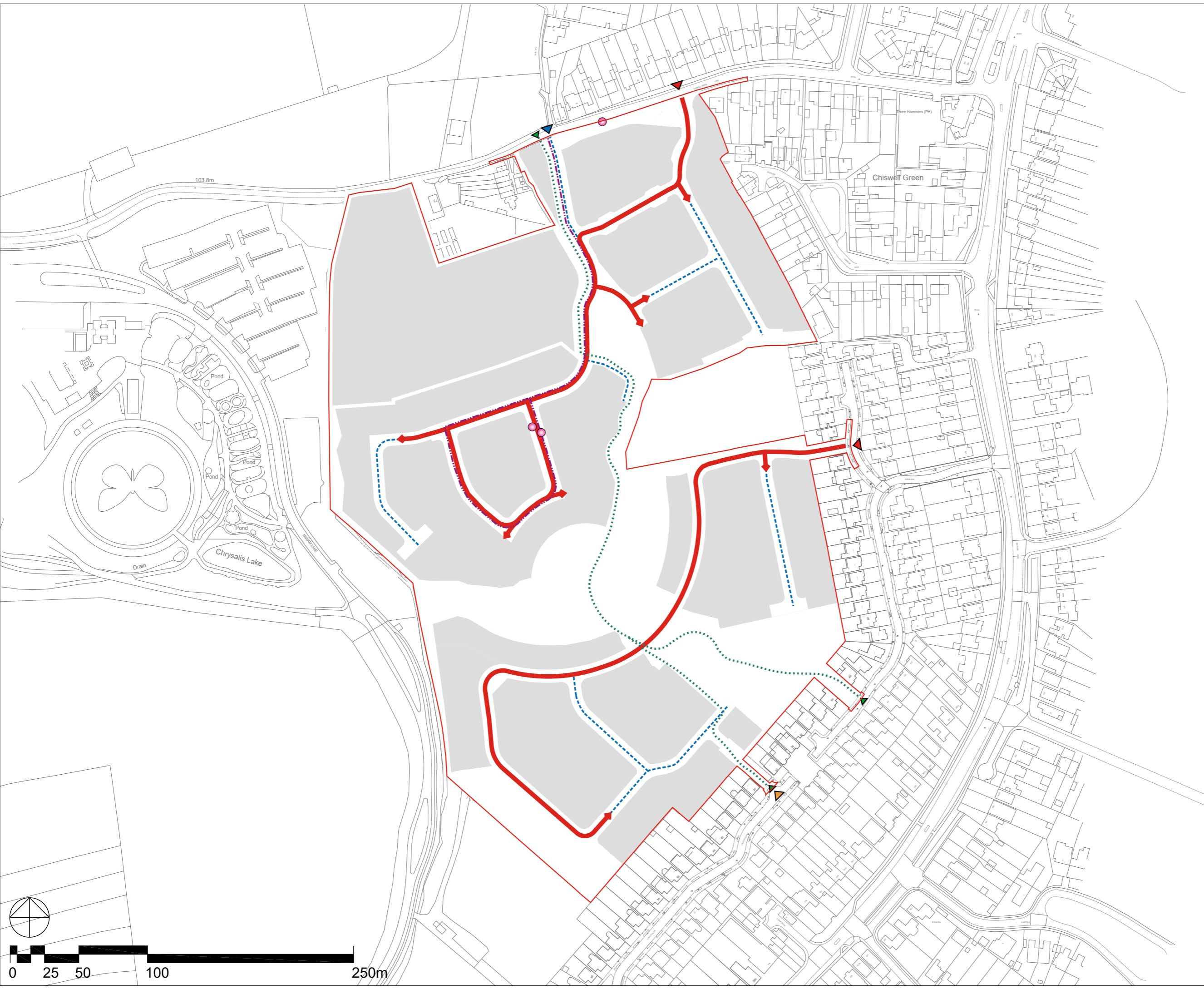


Notes:  
The contractor must verify all dimensions on site before commencing any work on shop drawings, do not scale from this drawing  
McBains Ltd copyright

BM Transmittal Disclaimer  
McBains Ltd makes no express or implied warranties with respect to the character, function, or capabilities of the data (inclusive of 3rd party data incorporated within), or the suitability of the data for any particular purpose beyond those originally intended by McBains Ltd. Please refer to our standard terms and conditions for further details.

- Key - Access and Movement**
-  Site boundary
  -  Indicative Primary Road
  -  Indicative Secondary Road
  -  Indicative Shared Main Pedestrian and/or Cycle Link
  -  Potential Bus Route
  -  Potential Bus Stop Location
  -  Main Vehicular Access
  -  Secondary Access
  -  Pedestrian Access/Cycle
  -  Emergency Access



- P3 Issued for planning approval 29.04.2022
- P2 Issued for planning approval 30.03.2022
- P2d Issued for comments 30.03.2022
- P1 Issued for comments 21.02.2022

Revision	Amendment	Date
CA	PO'R	POR
Drawn by	Reviewed by	Approved by
61860	MAR 22	2500 @ A3
MCB Number	Date created	Scale

**McBains**  
McBains Ltd  
5th Fl. 26 Finsbury Square London EC2A 1DS  
+44 (0)20 7786 7900  
mcbains.co.uk

Client



Project  
Land South of Chiswell Green Lane  
St. Albans

Drawing Title  
ACCESS AND MOVEMENT PARAMETER PLAN

**ARCHITECTURE**

Redline	Document Reference	Status
REDC01 - MCB - ZZ - ZZ - DR - A - 0221		D5 - P3
Project Idn	Originator	Zone
	Level	Type
	Discipline	Number
	Suitability	Revision