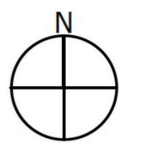




LEGEND














-  Site Boundary
- Existing**
-  Vehicular circulation
-  Public rights of way
-  Built form
-  Structural vegetation external to Site
-  Structural vegetation internal to Site
-  Views into Site from publicly accessible areas
- Proposed**
-  Built form
-  Built form (lower density)
-  Pedestrian/cycle links
-  Structural vegetation creating defensible Green Belt boundary

FIGURE 6

Project
Land South of Chiswell Green Lane

Drawing Title
Opportunities and Constraints Plan

Date	Scale	Drawn by	Check by
04.04.2022	Not to scale	DP	LT
Project No	Drawing No	Revision	
23536	LN-LP-06	B	

BARTON WILLMORE now  **Stantec**

Town Planning • Master Planning & Urban Design • Architecture •
 Landscape Planning & Design • Infrastructure & Environmental Planning •
 Heritage • Graphic Communication •
 Communications & Engagement • Development Economics

bartonwillmore.co.uk 

Offices at Birmingham Bristol Cambridge Cardiff Ebbfleet Edinburgh
 Glasgow Leeds London Manchester Newcastle Reading Southampton