












**GENERAL NOTES**

1. THIS DRAWING IS TO BE READ IN CONJUNCTION WITH ALL RELEVANT ARCHITECTS, ENGINEERS AND SPECIALIST DRAWINGS AND SPECIFICATIONS
2. DO NOT SCALE FROM THIS DRAWING IN EITHER PAPER OR DIGITAL FORM. USE WRITTEN DIMENSIONS ONLY.

**LEGEND**

-  SITE BOUNDARY
-  HIGHWAY BOUNDARY (TRACED FROM HERTFORDSHIRE HIGHWAY BOUNDARIES AND LAND CHARGES FOR LYE LANE, BRICKET WOOD & PARK STREET LANE, DATED 15/06/2022.)
-  M25 MOTORWAY BELOW
-  EDGE OF CARRIAGEWAY KERB.
-  EXTENT OF PROPOSED FOOTWAY.
-  EXTENT OF PROPOSED VEHICLE CROSSOVER.
-  EXTENT OF PROPOSED CARRIAGEWAY PASSING BAY.
-  PROPOSED SURFACE WATER DRAINAGE CULVERT. CULVERT SIZE, GRADIENT, LEVELS AND SPECIFICATION TO BE CONFIRMED
-  PROPOSED SURFACE WATER DRAINAGE MANHOLE
-  PROPOSED SURFACE WATER HEADWALL
-  EXISTING TREES TO BE PROTECTED DURING BACKFILLING OF THE DITCH. TREES LOCATED WITHIN OR ADJACENT TO THE PROPOSED FOOTWAY AND SURFACE WATER DRAIN TO BE REVIEWED WITH THE LOCAL HIGHWAY AUTHORITY AND THE ARBORICULTURALIST.

**NOTES**

ALL EXISTING SERVICES ARE TO BE LOCATED, IDENTIFIED AND PROTECTED PRIOR TO ANY WORKS.

STATUTORY UNDERTAKERS ARE TO BE CONSULTED WITH PRIOR TO ANY WORKS.

ALL PROPOSED WORKS ARE TO BE APPROVED BY THE LOCAL HIGHWAY AUTHORITY, AND THE LEAD LOCAL FLOOD AGENCY.

PROPOSED NEW INTERMEDIATE SURFACE WATER MANHOLE REQUIRED FOR MAINTENANCE.

EXISTING DITCH TO BE CULVERTED TREE ROOT PROTECTION TO BE REVIEWED WITH THE LOCAL HIGHWAY AUTHORITY AND THE ARBORICULTURALIST.

PROPOSED HEADWALL TO ALLOW FOR DITCH TO TERMINATE AND TRANSITION INTO SURFACE WATER CULVERT.

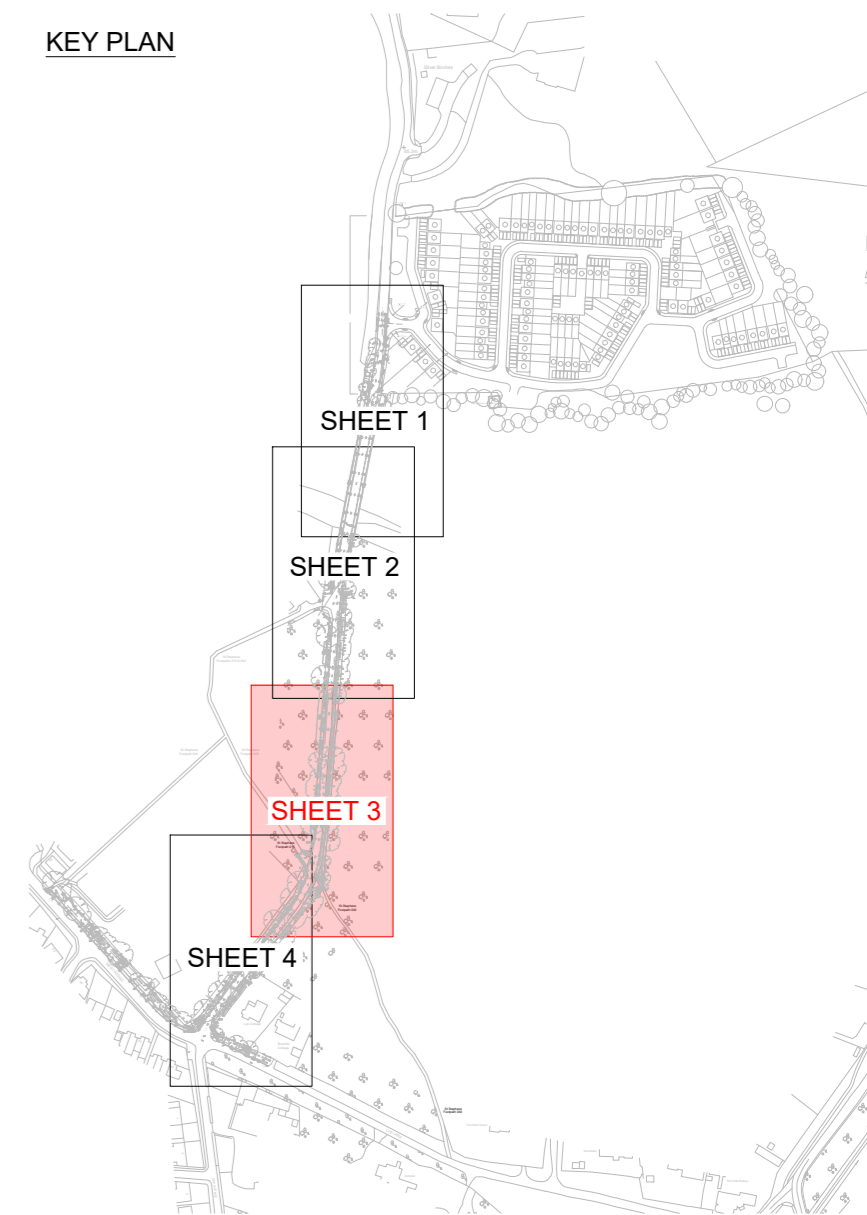
EXISTING DITCH TO BE CULVERTED TREE ROOT PROTECTION TO BE REVIEWED WITH THE LOCAL HIGHWAY AUTHORITY AND THE ARBORICULTURALIST.

PROPOSED HEADWALL TO ALLOW FOR DITCH TO TERMINATE AND TRANSITION INTO SURFACE WATER CULVERT.

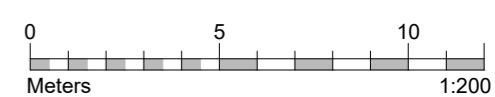
St Stephens Footpath 015

St Stephens Footpath 030

**KEY PLAN**



**NOT FOR CONSTRUCTION**



P03 08.04.24	REVISED FOLLOWING COMMENTS	NKR	PH
P02 15.04.24	REVISED FOLLOWING SITE VISIT DISCUSSIONS	NKR	PH
P01 04.03.24	ISSUED FOR REVIEW AND COMMENT	NKR	PH

Rev	Date	Description	Drawn	Check
-----	------	-------------	-------	-------

**conisbee** Consulting Structural Engineers  
Consulting Civil Engineers

London • Cambridge • Norwich  
1-5 Offord St London N1 1DH  
Telephone 020 7700 6666  
www.conisbee.co.uk

Drawing Status  
**PRE-PLANNING**

Project  
**LYE LANE, BRICKET WOOD  
ST ALBANS**

Title  
**SURFACE WATER DRAINAGE  
PROPOSAL SHEET 3**

Drawing No  
**231436-CON-XX-00-SK-C-0011**

Date  
**MAR 2024**

Scale  
**1:200**

Drawn  
**NKR**

Engineer  
**NKR**

Project No  
**231436**

Revision  
**P03**