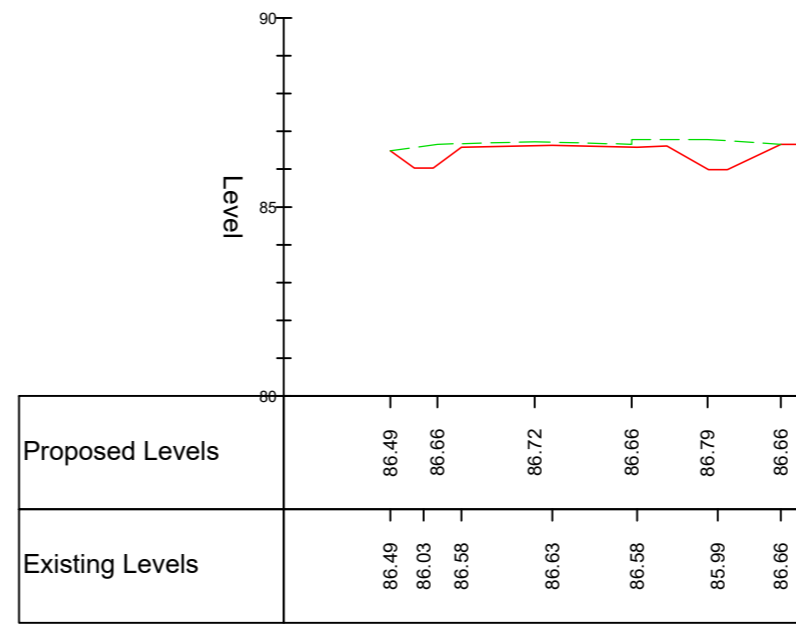




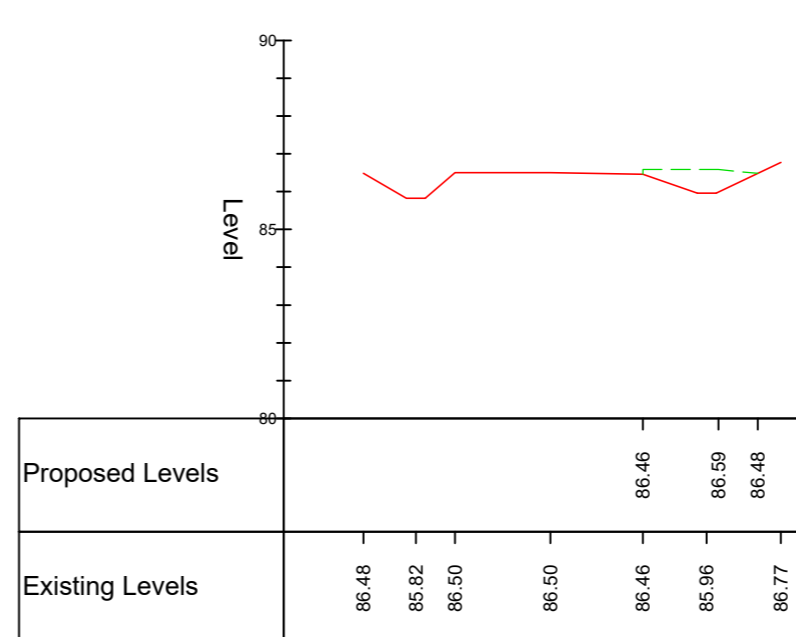
INDICATIVE

Layout Scale - 1:500

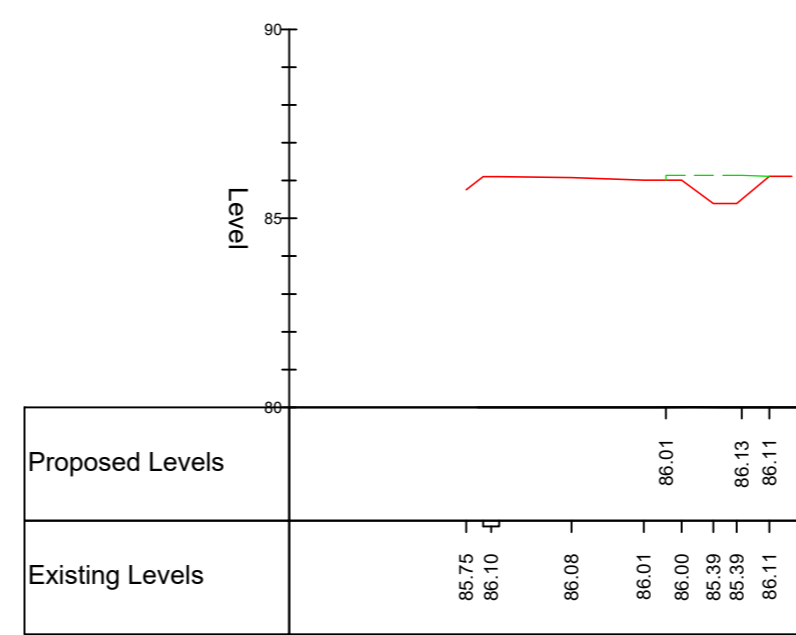
Cross-Section Scales - 1:200



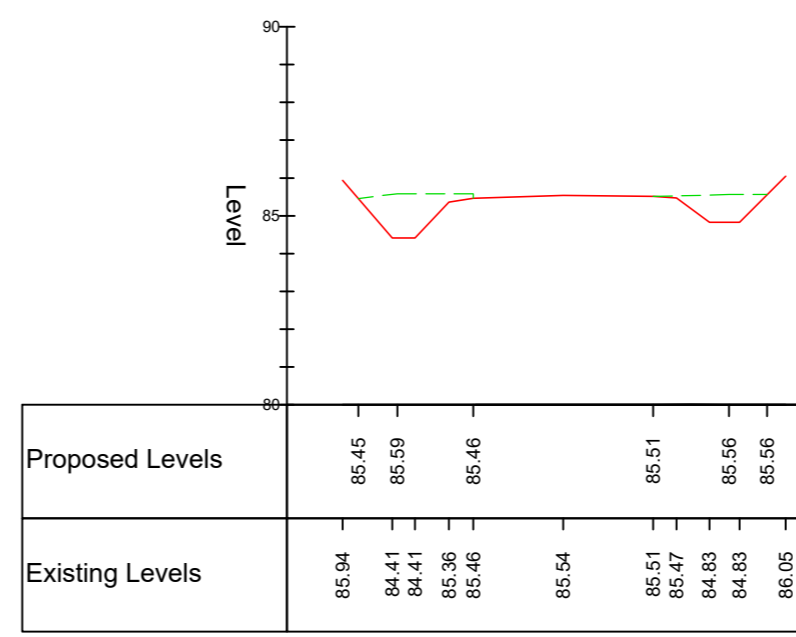
Cross-section 1



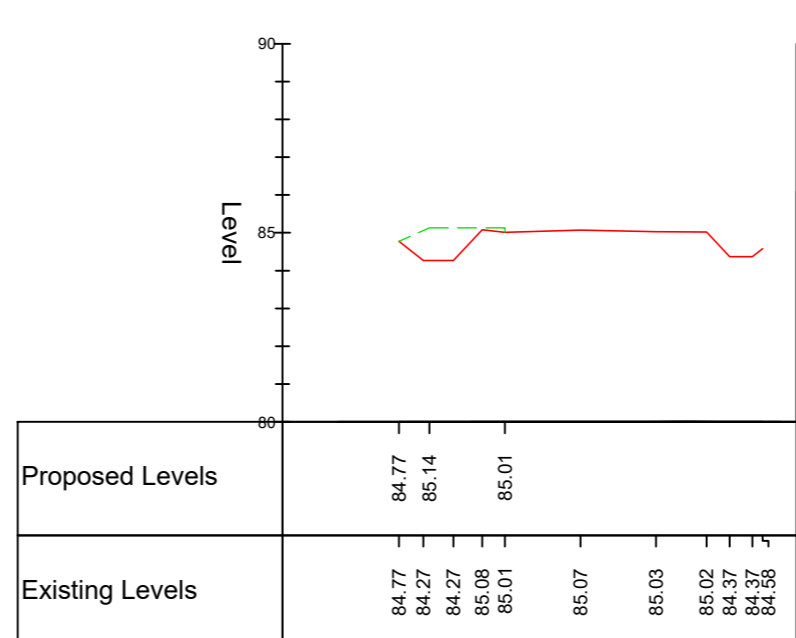
Cross-section 2



Cross-section 3



Cross-section 4



Cross-section 5

- Notes**
- Do not scale from this drawing. All dimensions shown are in metres unless noted otherwise.
 - This drawing has been based upon topographical survey information produced by others and Milestone Transport Planning cannot be held responsible for any discrepancies which may arise because of it.
- Key**
- Highway Boundary
 - Proposed Carriageway
 - Proposed Footway
 - Proposed Tactile Paving
 - Proposed Verge
 - Proposed PV Cell Powered Lighting Units (positioned every 30-metres)
 - Existing Cross-section Levels
 - Proposed Cross-section Levels

Ordnance Survey Licence number: 100057360

Drawing Revisions

Rev	Drn	Date	Details	Chk
-	JB	20/06/2023	First issue	ZM
A	JB	21/06/2023	Title block amended	ZM

Client
JK Rudkin Builders Ltd

Project
Bricket Wood Sports & Country Club, Paintball Site & Bricket Lodge, Lye Lane

Title
Proposed Lye Lane Cross-sections

MILESTONE
TRANSPORT PLANNING
Abbey House, 282 Farnborough Rd, Farnborough, Hants GU14 7NA
Tel: 01483 397888
Gateshead IBC, Mulgrave Terrace, Gateshead, NE8 1AN
Tel: 0191 338 7220
web: www.milestonetp.co.uk

Drawing Number: 23051/002	Scale: As Shown @ A1
	Revision: A