



PROPOSALS MAP



Scale: 1/10,000



1 square centimetre on this Sheet represents
1 hectare-2.47 acres-on the ground

The grid lines are at 1kilometre intervals

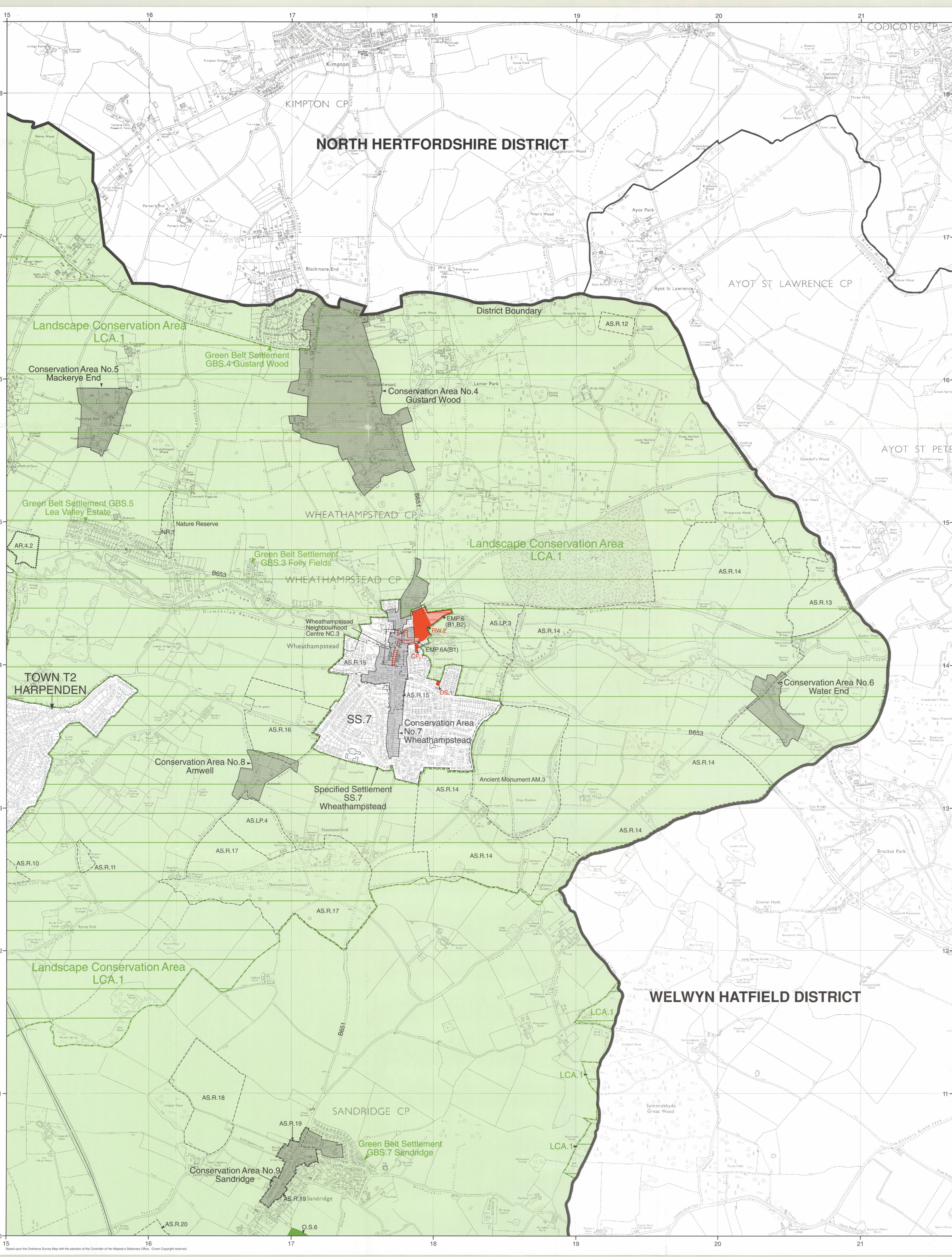
INSET MAPS: Larger scale Inset Maps have been prepared for :-
FLEETVILLE
HARPENDEN TOWN CENTRE
LONDON COLNEY
ST. ALBANS CITY CENTRE



This PROPOSALS MAP does not show any Policy or Proposal within the Inset Map areas

POLICIES & PROPOSALS

PROP. MAP SHEET NUMBER	POLICY NUMBER	KEY STRUCTURING POLICIES
1,2,3,4	1	Metropolitan Green Belt
SETTLEMENT STRATEGY		
1,2,3,4	2	Towns
1,2,3,4	2	Specified Settlements
1,2,4	2	Green Belt Settlements
HOUSING		
1,2,3,4	4&5	Housing development (Example: RW.3 Number of site)
EMPLOYMENT		
1,2,3,4	20	Employment Areas (Acceptable uses defined in Use Classes Order 1987)
1,2,3,4	20	Employment development sites in Employment Areas
3	26	Land for employment development at North-east Hemel Hempstead
TRANSPORTATION		
1,3,4	28	M1, M25, A1(M) and A5 widening safeguarding area - (land take not decided)
3	31	Policy 31: King Harry Junction improvement, St. Albans
1,3,4	32	County Council junction improvement schemes
3	33	Policy 33: Hemel Hempstead North-east Relief Road
2	38	Extension to East Lane public car park, Wheathampstead
SHOPPING and SERVICE USES		
1,2,3,4	54	Neighbourhood Centres
1,2,3,4	54	Primary Shopping Frontage - neighbourhood centres
1,2,4	54	Class "A" Frontage - neighbourhood centres
1,3,4	55	Local centres
SOCIAL and COMMUNITY SERVICES		
2	63	Health centre, doctors' and dentists' surgeries
1	65	Primary school playing field extension
DESIGN and ENVIRONMENT		
1,2,3,4	73	Article 4 areas
3,4	84B	Notifiable sites (hazardous installations)
CONSERVATION & HISTORIC BUILDINGS		
1,2,3,4	85	Conservation areas
LEISURE		
1,3	92	New indoor sports facilities
1,2,3,4	93	New areas of public open space
4	94	Public open space provision in new residential areas
TOURISM		
1	99	New hotel
COUNTRYSIDE		
1,2,3,4	104	Landscape Conservation Areas
1,3,4	105	Landscape Development Area
2	106	Nature Reserve
3	106	Sites of Special Scientific Interest
ARCHAEOLOGY		
1,2,3,4	109	Scheduled Ancient Monuments
1,2,3	110	Areas of Archaeological Significance: Sites for Local Preservation
1,2,3,4	111	Areas of Archaeological Significance: Sites where planning permissions may be subject to a recording condition
ST. ALBANS CITY CENTRE		
3,4	114	Zones of Visibility (St. Albans City Centre, Building Height, Footscape and Skyline)
HIGHFIELD OVAL SITE, HARPENDEN		
1	132	Highfield Oval Site: future uses
THE UPPER COLNE VALLEY		
3,4	143	Land use proposals within the Upper Colne Valley



Based upon the Ordnance Survey Map with the sanction of the Controller of Her Majesty's Stationery Office. Crown Copyright reserved.

Digitally produced by ESR Cartography Ltd. Maidenhead, Berkshire SL6 6BR