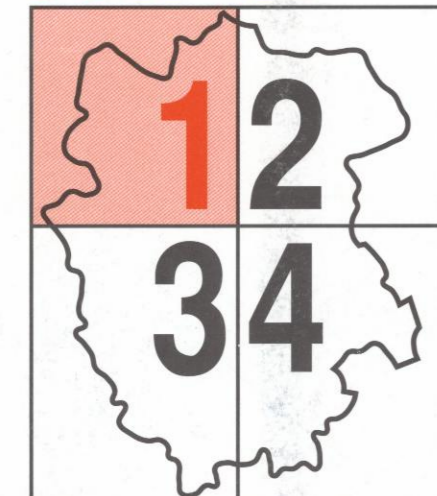
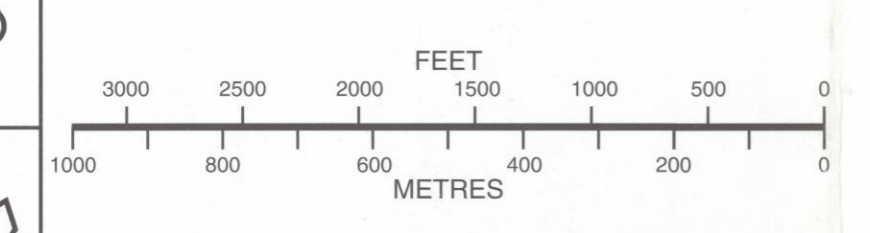


PROPOSALS MAP



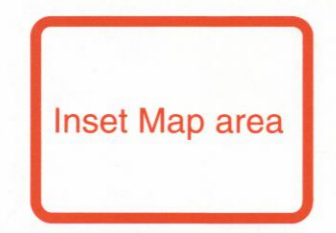
Scale: 1/10,000



1 square centimetre on this Sheet represents
1 hectare-2.47 acres-on the ground

The grid lines are at 1 kilometre intervals

INSET MAPS: Larger scale Inset Maps have been prepared for :-
FLEETVILLE
HARPENDEN TOWN CENTRE
LONDON COLNEY
ST. ALBANS CITY CENTRE



This PROPOSALS MAP does not show any Policy or Proposal within the
Inset Map areas

POLICIES & PROPOSALS

PROP. MAP SHEET NUMBER	POLICY NUMBER	KEY STRUCTURING POLICIES
1,2,3,4	1	Metropolitan Green Belt
1,2,3,4	2	Towns
1,2,3,4	2	Specified Settlements
1,2,4	2	Green Belt Settlements
1,2,3,4	4&5	Housing development
1,2,3,4	20	Employment Areas
1,2,3,4	20	Employment development sites in Employment Areas
3	26	Land for employment development at North-east Hemel Hempstead
1,3,4	28	M1, M25, A1(M) and A5 widening safeguarding area - (land take not decided)
3	31	Policy 31: King Harry Junction improvement, St. Albans
1,3,4	32	County Council junction improvement schemes
3	33	Policy 33: Hemel Hempstead North-east Relief Road
2	38	Extension to East Lane public car park, Wheathampstead
1,2,3,4	54	Neighbourhood Centres
1,2,3,4	54	Primary Shopping Frontage - neighbourhood centres
1,2,4	54	Class "A" Frontage - neighbourhood centres
1,3,4	55	Local centres
2	63	Health centre, doctors' and dentists' surgeries
1	65	Primary school playing field extension
1,2,3,4	73	Article 4 areas
3,4	84B	Notifiable sites (hazardous installations)
1,2,3,4	85	Conservation areas
1,3	92	New indoor sports facilities
1,2,3,4	93	New areas of public open space
4	94	Public open space provision in new residential areas
1	99	New hotel
1,2,3,4	104	Landscape Conservation Areas
1,3,4	105	Landscape Development Area
2	106	Nature Reserve
3	106	Sites of Special Scientific Interest
1,2,3,4	109	Scheduled Ancient Monuments
1,2,3	110	Areas of Archaeological Significance: Sites for Local Preservation
1,2,3,4	111	Areas of Archaeological Significance: Sites where planning permissions may be subject to a recording condition
3,4	114	Zones of Visibility (St. Albans City Centre, Building Height, Roofscape and Skyline)
1	132	Highfield Oval Site: future uses
3,4	143	Land use proposals within the Upper Colne Valley

