




















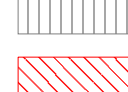
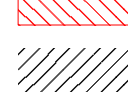



**KEY**

-  Local Authority Boundaries
-  Proposed Areas To Be Released From Green Belt
-  Policy LG1 - Broad Locations
-  Policy LG4 - Site Allocations Within Urban Settlements
-  Policy LG4 - Site Allocations for Previously Developed Land in Green Belt
-  Policy LG4 - Site Allocations in Green Belt
-  Policy LG5 - Green Belt
-  Policy LG8 - Green Belt Settlements
-  Policy COM1 - Ariston Site
-  Policy COM1 - Education Sites
-  Policy COM1 - Oaklands College Sports and Community Zone
-  Policy COM1 - Oaklands College Development Zone


-  Policy EMP1 - Protected Employment Areas
-  Policy EMP2 - Strategic Rail Freight Interchange (SRFI)
-  Policy EMP3 - St Albans City Principal Office Locations
-  Policy EMP4 - Hertfordshire Innovation Quarter (Herts IQ) East Hemel Hempstead (Central)
-  Policy EMP4 - Hertfordshire Innovation Quarter (Herts IQ) (Rothamsted Research)
-  Policy SP6 - City and Town Centres
-  Policy SP6 - District Centres
-  Policy SP6 - Local Centres
-  Policy SP7 - Community Infrastructure
-  Policy TCR1 - Primary Shopping Areas
-  Policy TCR3 - Out of Centre Retail Parks
-  Policy TRA2 - Major Transport Schemes (M1 Junction 8)

-  Policy TRA2 - Major Transport Schemes (Upgraded Or Proposed Cycle and Walking Infrastructure)
  -  Policy NEB2 - Local Green Spaces
  -  Policy NEB4 - Significant Publicly Accessible Green Areas (Existing)
  -  Policy NEB4 - Significant Publicly Accessible Green Areas (Proposed)
  -  Policy NEB4 - Significant Publicly Accessible Green Areas (Key Linear Green Spaces)
- County Waste and Minerals categories 1 to 6 are shown in detail in Version 2 of this Policies Map



**ST ALBANS CITY AND DISTRICT COUNCIL LOCAL PLAN**

**POLICIES MAP**



**Map 3**

Scale 1:10,000