

APPENDIX B

Local air quality management

Air Quality Management Areas

AQMA maps
List of Local Authorities with AQMAs
National objectives
Who to contact

AQMA Details

St Albans City and District Council - St Albans AQMA No. 1

The AQMA details for [St Albans City and District Council](#) are shown below:

Description

The area comprising of odd numbers 1-7 London Road and even numbers 2-38 London Road, St Albans.

Source

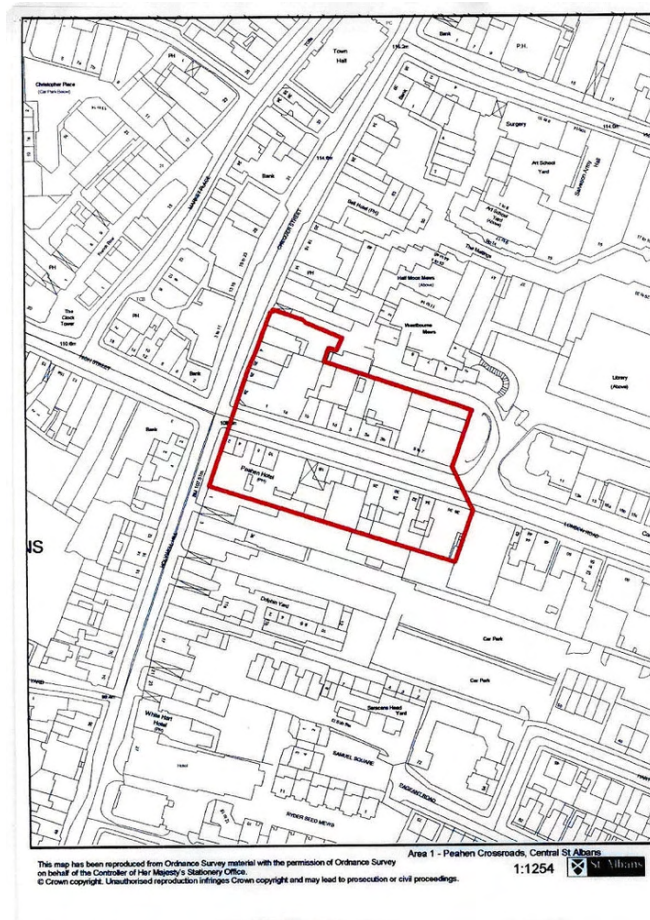
Mixture of road types

Pollutants Declared

Nitrogen dioxide NO₂ - Annual Mean

AQMA Map

Click the map below to open a full size version in a new window.



© Crown copyright. All rights reserved. DEFRA. Licence No. GD272361 2002

Local air quality management**Air Quality Management Areas**

AQMA maps
List of Local Authorities with AQMAs
National objectives
Who to contact

AQMA Details**St Albans City and District Council - St Albans AQMA No. 2**

The AQMA details for [St Albans City and District Council](#) are shown below:

Description

The area comprising of Beechtree Cottages, Hemel Hempstead Road, St Albans (adjacent to junction of M1 (J7) and M10).

Source

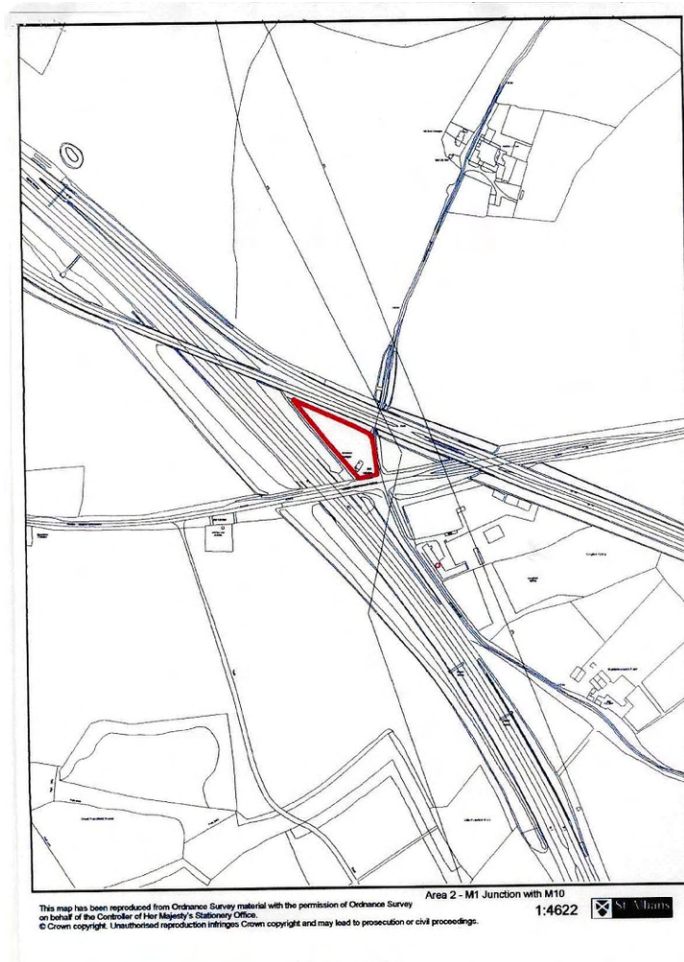
Mixture of road types

Pollutants Declared

Nitrogen dioxide NO₂ - Annual Mean

AQMA Map

Click the map below to open a full size version in a new window.

**You may also be interested in...**

Air quality information from Defra
UK-AIR
National atmospheric emissions inventory

© Crown copyright. All rights reserved. DEFRA. Licence No. GD272361 2002

Local air quality management**Air Quality Management Areas**

AQMA maps
List of Local Authorities with AQMAs
National objectives
Who to contact

AQMA Details**St Albans City and District Council - St Albans AQMA No. 7**

The AQMA details for [St Albans City and District Council](#) are shown below:

Description

An area encompassing a number of domestic properties in Frogmore and Colney Street in the vicinity of the M25.

Source

Highways Agency Road

Pollutants Declared

Nitrogen dioxide NO₂ - Annual Mean

AQMA Map

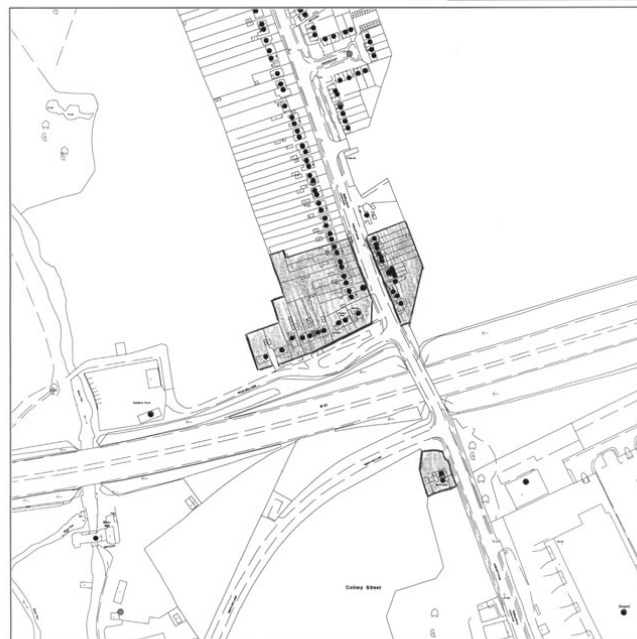
Click the map below to open a full size version in a new window.

You may also be interested in...

Air quality information from Defra
UK-AIR
National atmospheric emissions inventory

Area 7

Domestic properties as highlighted



Scale : 1:3294

Reproduced from the Ordnance Survey map with the permission of the Controller of Her Majesty's Stationery Office © Crown Copyright 2000.

Unauthorised reproduction infringes Crown Copyright and may lead to prosecution or civil proceedings.

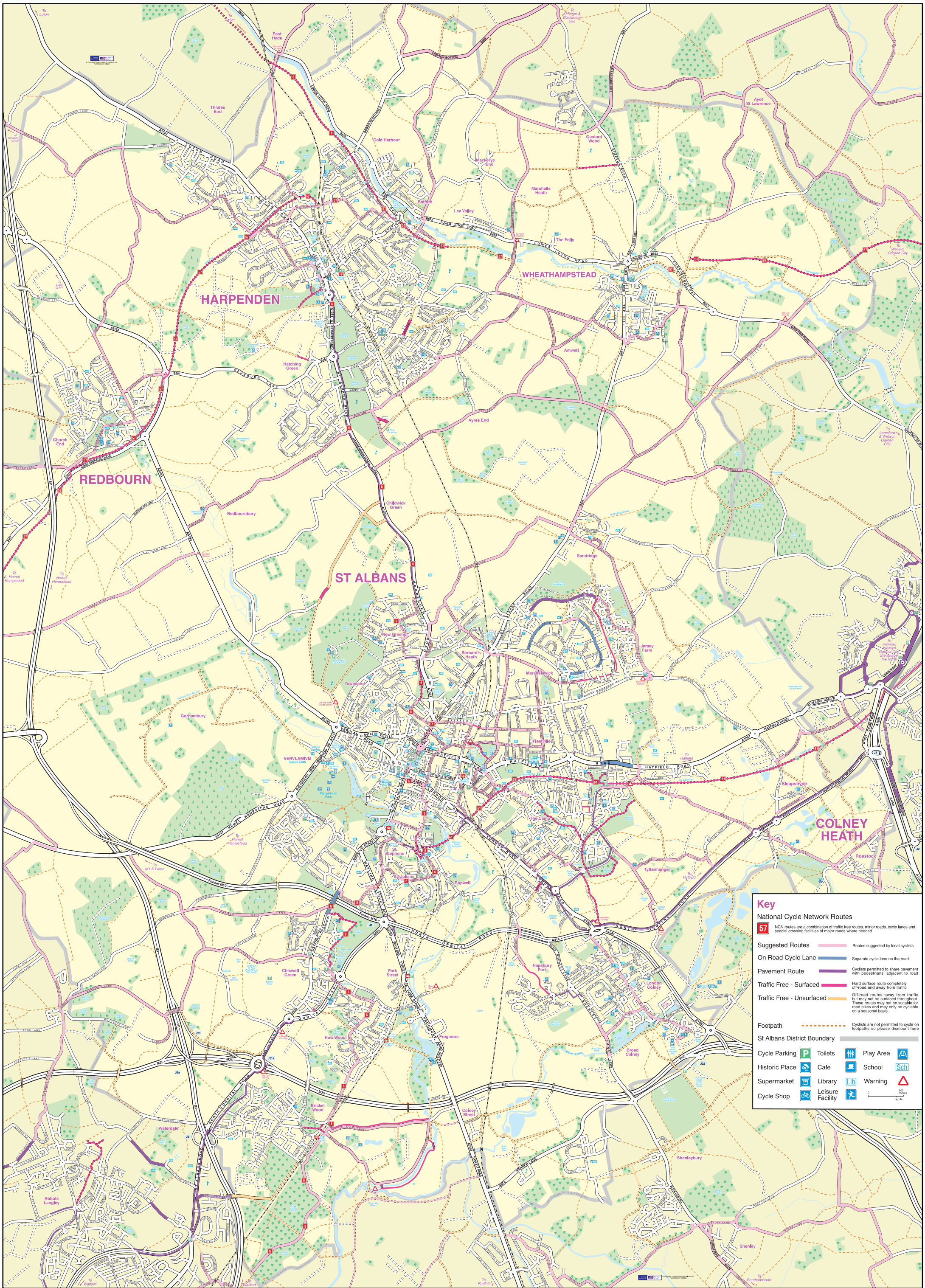
Produced using ESRI (UK)'s MapExplorer 2.0 - <http://www.esriuk.com>

Organisation	Not Set
Department	Not Set
Comments	
Date	07 August 2002
SLA Number	Not Set

© Crown copyright. All rights reserved. DEFRA. Licence No. GD272361 2002

APPENDIX C

APPENDIX D



Key

National Cycle Network Routes
57 NCN routes are a combination of traffic free routes, minor roads, cycle lanes and special crossing facilities of major roads where needed.

Suggested Routes — Routes suggested by local cyclists

On Road Cycle Lane — Separate cycle lane on the road

Pavement Route — Cyclists permitted to share pavement with pedestrians, adjacent to road

Traffic Free - Surfaced — Hard surface route completely off-road and away from traffic

Traffic Free - Unsurfaced — Off-road routes away from traffic but may not be surfaced throughout. These routes may not be suitable for road bikes and may only be cyclable on a seasonal basis.

Footpath — Cyclists are not permitted to cycle on footpaths so please dismount here

St Albans District Boundary —

Cycle Parking [P] **Toilets** [Toilet] **Play Area** [Play Area]

Historic Place [Historic Place] **Cafe** [Cafe] **School** [Sch]

Supermarket [Supermarket] **Library** [Lib] **Warning** [Warning]

Cycle Shop [Cycle Shop] **Leisure Facility** [Leisure Facility]

Scale: 0 100 200 300 400 500m

St Albans City & District Cycling Map

APPENDIX E