


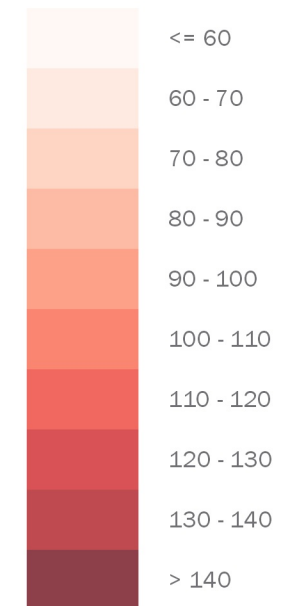


-  Study Area
-  St Albans North Draft Allocation
-  Range Rings (at 1km intervals)

Height mOAD



client

Lightwood Strategic

project title

Land at Sandridgebury Lane, St Albans

drawing title

Plan EDP 4: Topography Plan

date	08 MARCH 2021	drawn by	WG
drawing number	edp6902_d012a	checked	RB
scale	1:20,000 @ A3	QA	RB



Registered office: 01285 740427 - www.edp-uk.co.uk - info@edp-uk.co.uk