

Sandridge Parish

This map has been reproduced from Ordnance Survey material with the permission of Ordnance Survey on behalf of the Controller of Her Majesty's Stationery Office.

© Crown copyright.

Unauthorised reproduction infringes Crown copyright and may lead to prosecution or civil proceedings.

OS License No: 100018953 - 2009



Site Reference: SAN-01-18	Site Address: Land at Nashes Farm Lane, Sandridge
Parish: Sandridge	Site area (hectares): 69.04
Existing use: agricultural use	
Character of site and surroundings: Residential properties lie to the west of the site, part of the Jersey Farm estate. Nashes Farm Lane forms the north border, with open fields beyond. Open fields and woodland are located to the north east and south east of the site, with a small number of farm and residential buildings.	
Relevant Planning History	
No Relevant Planning History.	

Suitability

Absolute Constraints			
Ancient Woodland(s)*	Yes	Registered Parks & Garden(s)*	No
Air Quality Management Area(s)*	No	Ancient Scheduled Monument(s)*	No
Flood Zone 3B*	No	Site of Special Scientific Interest*	No
Local Nature Reserves	No		
Non-Absolute Constraints			
Listed Building(s)*	No	Flood Zone 2*	No
Locally Listed Building(s)*	No	Flood Zone 3*	No
Conservation Area*	No	Source Protection Inner Zone (SPZ1)	No
Archeological Sites Subject to Recording Conditions	No	Source Protection Outer Zone (SPZ2)	No
Archaeological Sites for Local Preservation	No	Source Protection Total Catchment Zone (SPZ3)	Yes
Metropolitan Green Belt*	Yes	Existing Section 41 NERC Habitat Act 2006 (Cat 1)	Yes
Tree Preservation Order(s)	No	Existing habitat not currently qualifying under S41 of the NERC Habitat Act 2006 (Cat 2)	Yes
Public Open Space(s)	No	High priority for habitat creation (Cat 3A)	Yes
Local Wildlife Sites	Yes	Medium priority for habitat creation (Cat 3B)	Yes
Landscape Character Area(s)	Yes	Lower priority for habitat creation (Cat 3C)	No
Minerals Safeguarding Area(s) - Brick	No	Regionally Important Geological and Geomorphological Sites	No
Minerals Safeguarding Area(s) - Sand and Gravel	Yes		

* Constraints shown on constraints map

Suitability Conclusions:

At this initial stage, the site is considered to be potentially suitable subject to absolute and non-absolute constraints being reasonably mitigated. Evidence base work, including a Green Belt Review, is underway and may change the site suitability in the future.

Availability

Landowner: private

Site Promoter: Savills (Abigail Jones / Adrian Beales)

Availability Conclusions:

Yes. The site has been put forward through the 'call for sites' process, indicating it is available. Currently no known legal or land ownership issues are associated with the site preventing development from coming forward.

Achievability

Proposed Use: Housing

Estimated Delivery Timescale (housing): 6-25 years

Potential Number Of Homes: 1520

Potential Employment - Land Area (in hectares): N/A

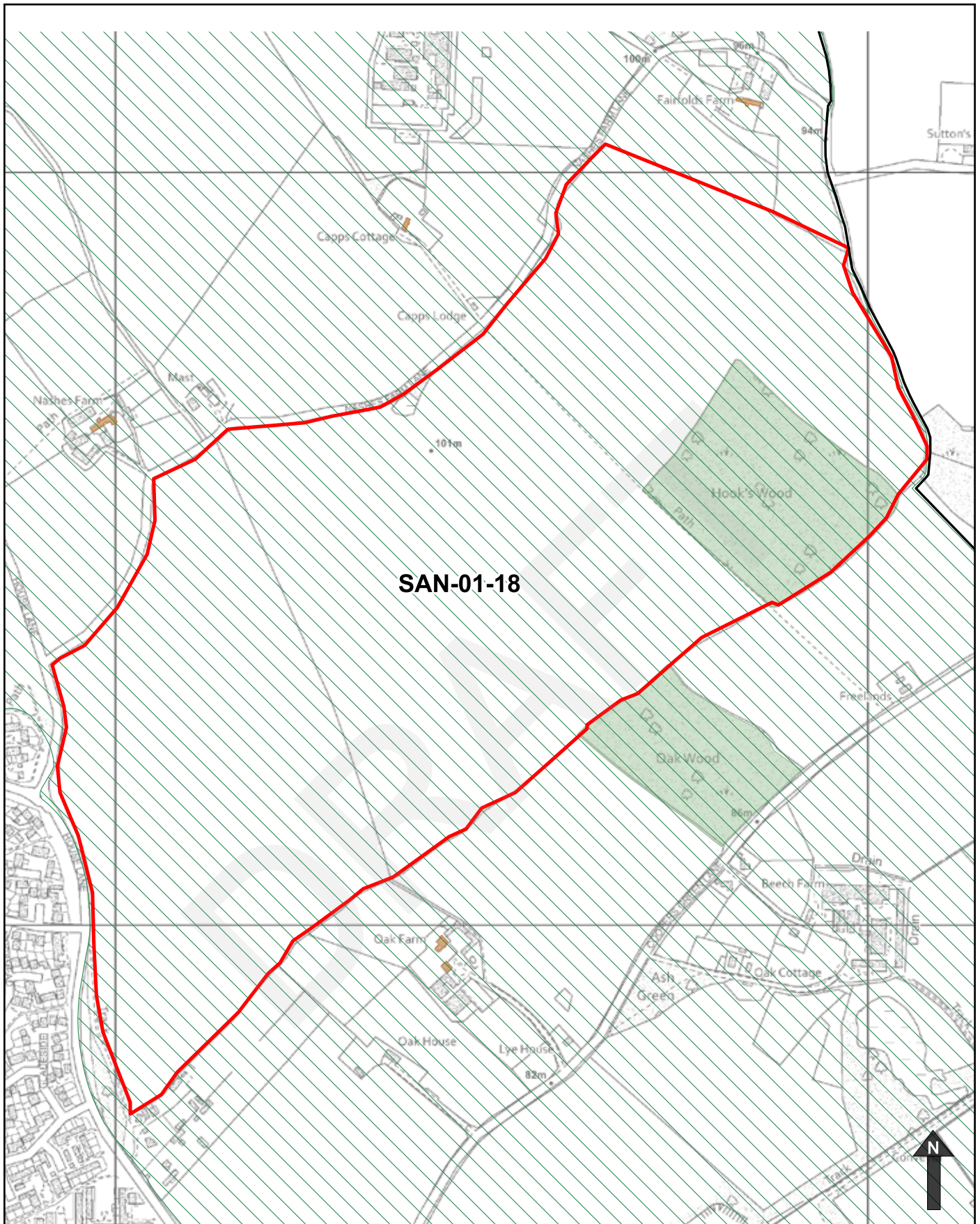
Potential Other Uses - Land Area (in hectares): N/A

Achievability Conclusions:








Yes, at this moment in time there are no known abnormal costs that will affect its viability, such as land contamination. The site is considered to be potentially achievable.








Overall Conclusions

The site is considered to be potentially suitable, available and achievable subject to further assessment as part of the site selection process.



SAN-01-18

-  Flood Zone 2
-  Flood Zone 3
-  Flood Zone 3b
-  Conservation Areas
- Listed Buildings**
-  Grade I
-  Grade II
-  Grade II*

-  Locally Listed Buildings
-  Scheduled Ancient Monuments
-  Metropolitan Green Belt
-  Ancient Woodlands
-  Registered Parks and Gardens
-  Local Nature Reserves
-  Site of Special Scientific Interest

Contains public sector information licensed under the Open Government Licence v3.0
 © Crown copyright and database rights 2021 Ordnance Survey 100018953.



Site Reference: SAN-02-16	Site Address: East of Woodcock Hill
Parish: Sandridge	Site area (hectares): 1.96
Existing use: garage and workshop, open storage and vacant land	
Character of site and surroundings: The site lies on the eastern extremity of Sandridge. Garage buildings and hardstanding occupy a small area to the south west of the site. The remainder of the site is green space with some trees/vegetation. Woodcock Hill forms the northern and western boundary. Residential properties to the west on the opposite side of the road. Individual properties (Orchard Cottage and Harefield to the south and east respectively).	
Relevant Planning History	
5/1994/0102, Erection of dwelling; Approved 06/04/1994	

Suitability

Absolute Constraints			
Ancient Woodland(s)*	No	Registered Parks & Garden(s)*	No
Air Quality Management Area(s)*	No	Ancient Scheduled Monument(s)*	No
Flood Zone 3B*	No	Site of Special Scientific Interest*	No
Local Nature Reserves	No		
Non-Absolute Constraints			
Listed Building(s)*	No	Flood Zone 2*	No
Locally Listed Building(s)*	No	Flood Zone 3*	No
Conservation Area*	No	Source Protection Inner Zone (SPZ1)	No
Archeological Sites Subject to Recording Conditions	No	Source Protection Outer Zone (SPZ2)	No
Archaeological Sites for Local Preservation	No	Source Protection Total Catchment Zone (SPZ3)	Yes
Metropolitan Green Belt*	Yes	Existing Section 41 NERC Habitat Act 2006 (Cat 1)	No
Tree Preservation Order(s)	No	Existing habitat not currently qualifying under S41 of the NERC Habitat Act 2006 (Cat 2)	Yes
Public Open Space(s)	No	High priority for habitat creation (Cat 3A)	Yes
Local Wildlife Sites	No	Medium priority for habitat creation (Cat 3B)	Yes
Landscape Character Area(s)	Yes	Lower priority for habitat creation (Cat 3C)	No
Minerals Safeguarding Area(s) - Brick	No	Regionally Important Geological and Geomorphological Sites	No
Minerals Safeguarding Area(s) - Sand and Gravel	Yes		

* Constraints shown on constraints map

Suitability Conclusions:

At this initial stage, the site is considered to be potentially suitable subject to absolute and non-absolute constraints being reasonably mitigated. Evidence base work, including a Green Belt Review, is underway and may change the site suitability in the future.

Availability

Landowner: private

Site Promoter: Bidwells (Derek Bromley)

Availability Conclusions:

Yes. The site has been put forward through the 'call for sites' process, indicating it is available. Currently no known legal or land ownership issues are associated with the site preventing development from coming forward.

Achievability

Proposed Use: Housing

Estimated Delivery Timescale (housing): 1-10 years

Potential Number Of Homes: 70

Potential Employment - Land Area (in hectares): N/A

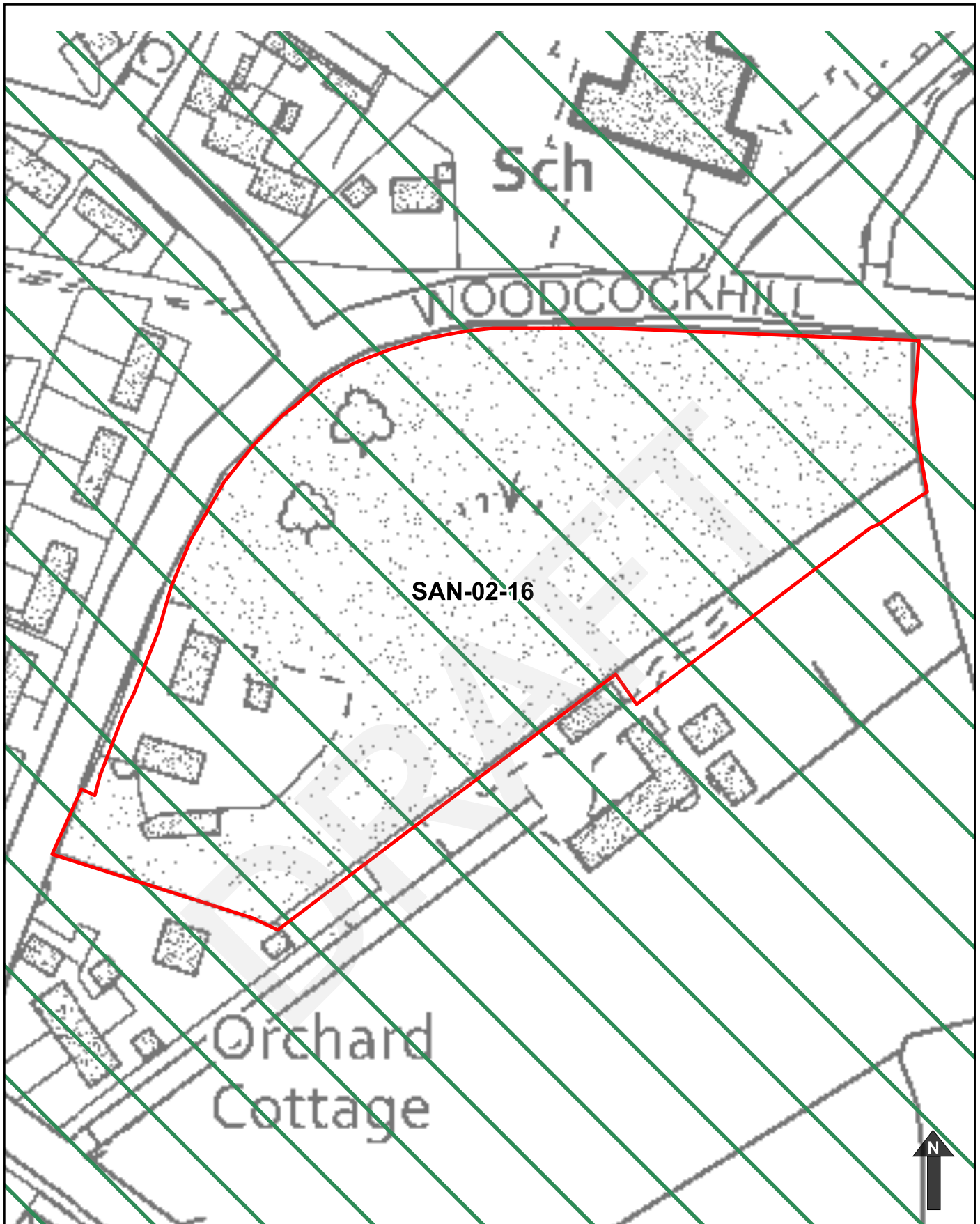
Potential Other Uses - Land Area (in hectares): N/A









Achievability Conclusions:








Yes, at this moment in time there are no known abnormal costs that will affect its viability, such as land contamination. The site is considered to be potentially achievable.

Overall Conclusions

The site is considered to be potentially suitable, available and achievable subject to further assessment as part of the site selection process.



-  Flood Zone 2
-  Flood Zone 3
-  Flood Zone 3b
-  Conservation Areas
-  Listed Buildings
-  Grade I
-  Grade II
-  Grade II*

-  Locally Listed Buildings
-  Scheduled Ancient Monuments
-  Metropolitan Green Belt
-  Ancient Woodlands
-  Registered Parks and Gardens
-  Local Nature Reserves
-  Site of Special Scientific Interest

Contains public sector information licensed under the Open Government Licence v3.0
 © Crown copyright and database rights 2021 Ordnance Survey 100018953.



Site Reference: SAN-02-21	Site Address: Land at Orchard Garage, East of Woodcock Hill, Sandridge
Parish: Sandridge	Site area (hectares): 1.89
Existing use: Garage site	
Character of site and surroundings: The site lies on the eastern extremity of Sandridge. Garage buildings and hardstanding occupy a small area to the south west of the site. The remainder of the site is green space with some trees/vegetation. Woodcock Hill forms the northern and western boundary. Residential properties to the west on the opposite side of the road. Individual properties (Orchard Cottage and Harefield to the south and east respectively).	
Relevant Planning History	
5/1994/0102, Erection of dwelling; Approved 06/04/1994	

Suitability

Absolute Constraints			
Ancient Woodland(s)*	No	Registered Parks & Garden(s)*	No
Air Quality Management Area(s)*	No	Ancient Scheduled Monument(s)*	No
Flood Zone 3B*	No	Site of Special Scientific Interest*	No
Local Nature Reserves	No		
Non-Absolute Constraints			
Listed Building(s)*	No	Flood Zone 2*	No
Locally Listed Building(s)*	No	Flood Zone 3*	No
Conservation Area*	No	Source Protection Inner Zone (SPZ1)	No
Archeological Sites Subject to Recording Conditions	No	Source Protection Outer Zone (SPZ2)	No
Archaeological Sites for Local Preservation	No	Source Protection Total Catchment Zone (SPZ3)	Yes
Metropolitan Green Belt*	Yes	Existing Section 41 NERC Habitat Act 2006 (Cat 1)	No
Tree Preservation Order(s)	No	Existing habitat not currently qualifying under S41 of the NERC Habitat Act 2006 (Cat 2)	Yes
Public Open Space(s)	No	High priority for habitat creation (Cat 3A)	Yes
Local Wildlife Sites	No	Medium priority for habitat creation (Cat 3B)	Yes
Landscape Character Area(s)	Yes	Lower priority for habitat creation (Cat 3C)	No
Minerals Safeguarding Area(s) - Brick	No	Regionally Important Geological and Geomorphological Sites	No
Minerals Safeguarding Area(s) - Sand and Gravel	Yes		

* Constraints shown on constraints map

Suitability Conclusions:

At this initial stage, the site is considered to be potentially suitable subject to absolute and non-absolute constraints being reasonably mitigated. Evidence base work, including a Green Belt Review, is underway and may change the site suitability in the future.

Availability

Landowner: Private

Site Promoter: Strutt & Parker (Ellie Drozdowska)

Availability Conclusions:

Yes. The site has been put forward through the 'call for sites' process, indicating it is available. Currently no known legal or land ownership issues are associated with the site preventing development from coming forward.

Achievability

Proposed Use: Housing

Estimated Delivery Timescale (housing): 1-10 years

Potential Number Of Homes: 65

Potential Employment - Land Area (in hectares): N/A

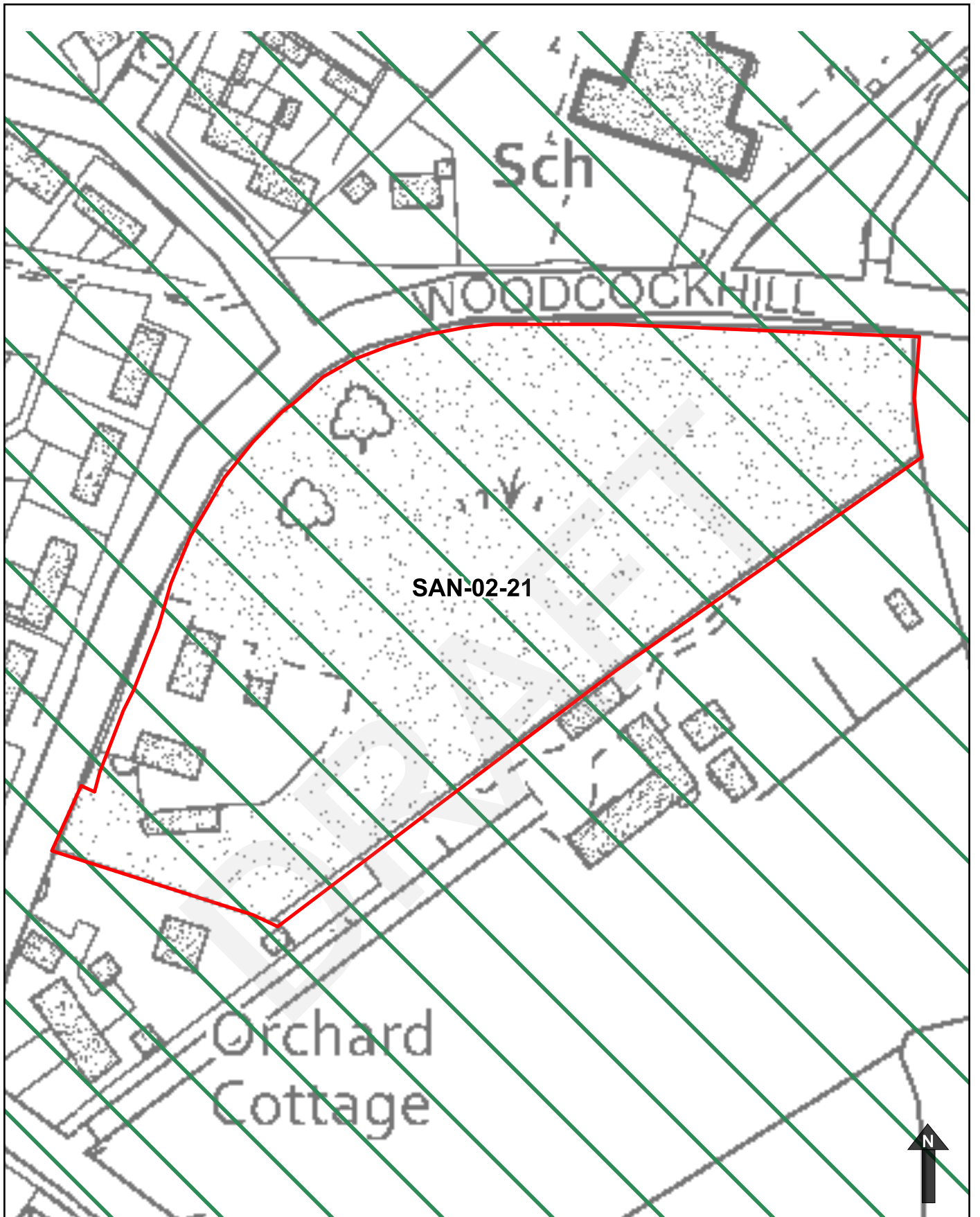
Potential Other Uses - Land Area (in hectares): N/A
















Achievability Conclusions:

Yes, at this moment in time there are no known abnormal costs that will affect its viability, such as land contamination. The site is considered to be potentially achievable.

Overall Conclusions

The site is considered to be potentially suitable, available and achievable subject to further assessment as part of the site selection process.



- | | |
|--|---|
|  Flood Zone 2 |  Locally Listed Buildings |
|  Flood Zone 3 |  Scheduled Ancient Monuments |
|  Flood Zone 3b |  Metropolitan Green Belt |
|  Conservation Areas |  Ancient Woodlands |
|  Listed Buildings |  Registered Parks and Gardens |
|  Grade I |  Local Nature Reserves |
|  Grade II |  Site of Special Scientific Interest |
|  Grade II* | |

Contains public sector information licensed under the Open Government Licence v3.0
 © Crown copyright and database rights 2021 Ordnance Survey 100018953.



Site Reference: SAN-03-21	Site Address: Land at Sandpit Lane St Albans
Parish: Sandridge	Site area (hectares): 8.92
Existing use: Agricultural	
Character of site and surroundings: Residential properties lie to the west of the site, part of the Jersey Farm Estate. To the north is Sandpit Lane, beyond which is open countryside, as well as a row of residential dwellings along Ardens Marsh. To the north is the Ardens Rise Travellers site and a dwelling, beyond which are open fields.	
Relevant Planning History	
No Relevant Planning History.	

Suitability

Absolute Constraints			
Ancient Woodland(s)*	No	Registered Parks & Garden(s)*	No
Air Quality Management Area(s)*	No	Ancient Scheduled Monument(s)*	No
Flood Zone 3B*	No	Site of Special Scientific Interest*	No
Local Nature Reserves	No		
Non-Absolute Constraints			
Listed Building(s)*	No	Flood Zone 2*	No
Locally Listed Building(s)*	No	Flood Zone 3*	No
Conservation Area*	No	Source Protection Inner Zone (SPZ1)	No
Archeological Sites Subject to Recording Conditions	No	Source Protection Outer Zone (SPZ2)	No
Archaeological Sites for Local Preservation	No	Source Protection Total Catchment Zone (SPZ3)	Yes
Metropolitan Green Belt*	Yes	Existing Section 41 NERC Habitat Act 2006 (Cat 1)	No
Tree Preservation Order(s)	No	Existing habitat not currently qualifying under S41 of the NERC Habitat Act 2006 (Cat 2)	No
Public Open Space(s)	No	High priority for habitat creation (Cat 3A)	No
Local Wildlife Sites	No	Medium priority for habitat creation (Cat 3B)	Yes
Landscape Character Area(s)	Yes	Lower priority for habitat creation (Cat 3C)	Yes
Minerals Safeguarding Area(s) - Brick	No	Regionally Important Geological and Geomorphological Sites	No
Minerals Safeguarding Area(s) - Sand and Gravel	Yes		

* Constraints shown on constraints map

Suitability Conclusions:

At this initial stage, the site is considered to be potentially suitable subject to absolute and non-absolute constraints being reasonably mitigated. Evidence base work, including a Green Belt Review, is underway and may change the site suitability in the future.

Availability

Landowner: Private

Site Promoter: Strutt & Parker (David Fletcher)

Availability Conclusions:

Yes. The site has been put forward through the 'call for sites' process, indicating it is available. Currently no known legal or land ownership issues are associated with the site preventing development from coming forward.

Achievability

Proposed Use: Housing

Estimated Delivery Timescale (housing): 1-10 years

Potential Number Of Homes: 215

Potential Employment - Land Area (in hectares): N/A

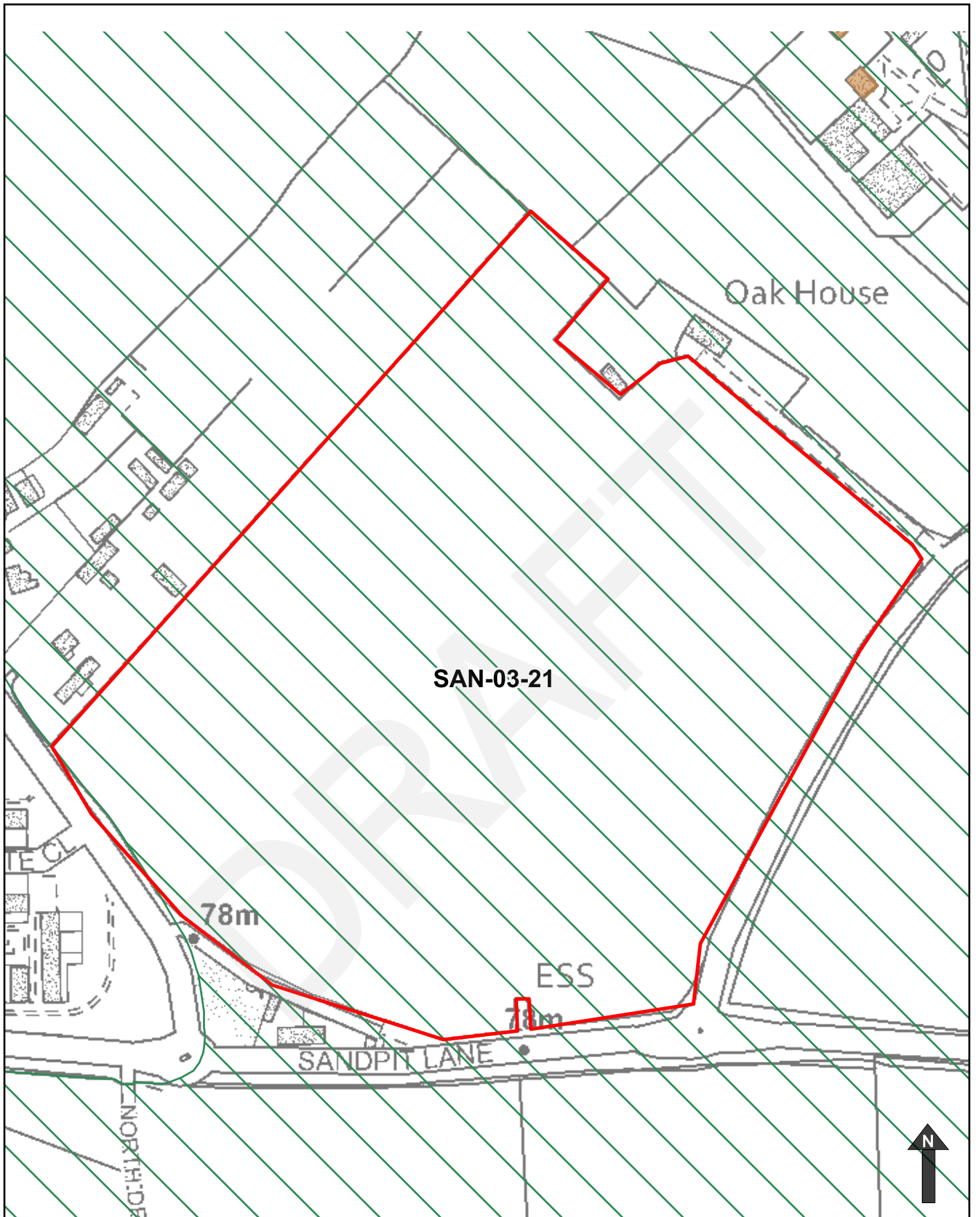
Potential Other Uses - Land Area (in hectares): N/A

Achievability Conclusions:

Yes, at this moment in time there are no known abnormal costs that will affect its viability, such as land contamination. The site is considered to be potentially achievable.

Overall Conclusions

The site is considered to be potentially suitable, available and achievable subject to further assessment as part of the site selection process.



- | | |
|-------------------------|-------------------------------------|
| Flood Zone 2 | Locally Listed Buildings |
| Flood Zone 3 | Scheduled Ancient Monuments |
| Flood Zone 3b | Metropolitan Green Belt |
| Conservation Areas | Ancient Woodlands |
| Listed Buildings | Registered Parks and Gardens |
| Grade I | Local Nature Reserves |
| Grade II | Site of Special Scientific Interest |
| Grade II* | |

Contains public sector information licensed under the Open Government Licence v3.0
 © Crown copyright and database rights 2021 Ordnance Survey 100018953.



Site Reference: SAN-04-18	Site Address: Land on the west side of House Lane, Jersey Farm, St Albans
Parish: Sandridge	Site area (hectares): 8.69
Existing use: agricultural use	
Character of site and surroundings: Residential properties lie to the south of the site, part of the Jersey Farm Estate. House Lane runs to the east of the site, to which there are open fields beyond. To the north is an open field, with residential properties within Sandridge just beyond. Jersey Lane footpath forms the west boundary, beyond which are open fields.	
Relevant Planning History	
No Relevant Planning History.	

Suitability

Absolute Constraints			
Ancient Woodland(s)*	No	Registered Parks & Garden(s)*	No
Air Quality Management Area(s)*	No	Ancient Scheduled Monument(s)*	No
Flood Zone 3B*	No	Site of Special Scientific Interest*	No
Local Nature Reserves	No		
Non-Absolute Constraints			
Listed Building(s)*	No	Flood Zone 2*	No
Locally Listed Building(s)*	No	Flood Zone 3*	No
Conservation Area*	No	Source Protection Inner Zone (SPZ1)	No
Archeological Sites Subject to Recording Conditions	No	Source Protection Outer Zone (SPZ2)	No
Archaeological Sites for Local Preservation	No	Source Protection Total Catchment Zone (SPZ3)	Yes
Metropolitan Green Belt*	Yes	Existing Section 41 NERC Habitat Act 2006 (Cat 1)	No
Tree Preservation Order(s)	No	Existing habitat not currently qualifying under S41 of the NERC Habitat Act 2006 (Cat 2)	No
Public Open Space(s)	No	High priority for habitat creation (Cat 3A)	Yes
Local Wildlife Sites	No	Medium priority for habitat creation (Cat 3B)	Yes
Landscape Character Area(s)	Yes	Lower priority for habitat creation (Cat 3C)	No
Minerals Safeguarding Area(s) - Brick	No	Regionally Important Geological and Geomorphological Sites	No
Minerals Safeguarding Area(s) - Sand and Gravel	Yes		

* Constraints shown on constraints map

Suitability Conclusions:

At this initial stage, the site is considered to be potentially suitable subject to absolute and non-absolute constraints being reasonably mitigated. Evidence base work, including a Green Belt Review, is underway and may change the site suitability in the future.

Availability

Landowner: private

Site Promoter: Putterills Land & New Homes (Kane Lennon)

Availability Conclusions:

Yes. The site has been put forward through the 'call for sites' process, indicating it is available. Currently no known legal or land ownership issues are associated with the site preventing development from coming forward.

Achievability

Proposed Use: Housing

Estimated Delivery Timescale (housing): 1-10 years

Potential Number Of Homes: 210

Potential Employment - Land Area (in hectares): N/A

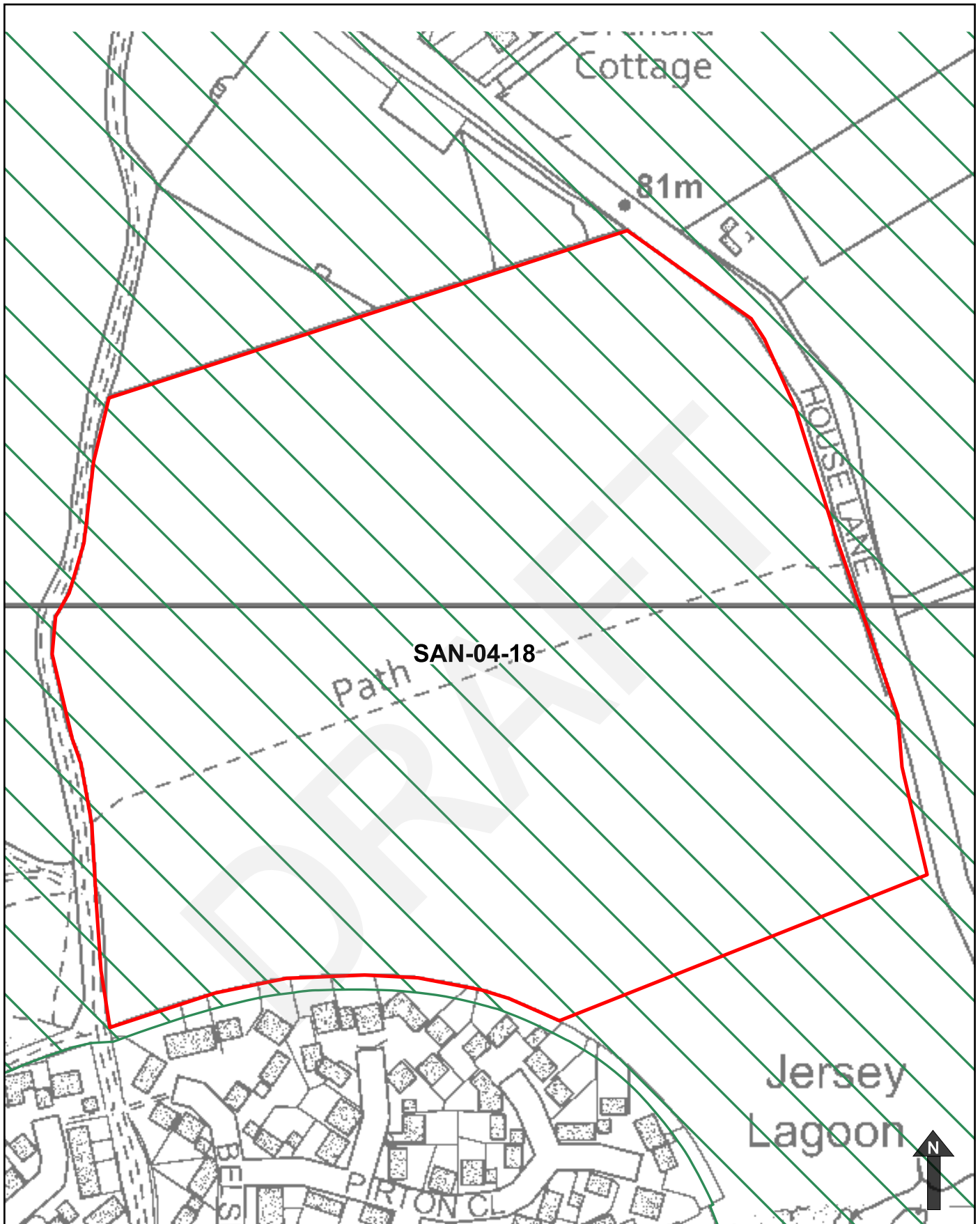
Potential Other Uses - Land Area (in hectares): N/A





Achievability Conclusions:








Yes, at this moment in time there are no known abnormal costs that will affect its viability, such as land contamination. The site is considered to be potentially achievable.

Overall Conclusions

The site is considered to be potentially suitable, available and achievable subject to further assessment as part of the site selection process.



-  Flood Zone 2
-  Flood Zone 3
-  Flood Zone 3b
-  Conservation Areas
- Listed Buildings
 -  Grade I
 -  Grade II
 -  Grade II*

-  Locally Listed Buildings
-  Scheduled Ancient Monuments
-  Metropolitan Green Belt
-  Ancient Woodlands
-  Registered Parks and Gardens
-  Local Nature Reserves
-  Site of Special Scientific Interest

Contains public sector information licensed under the Open Government Licence v3.0
 © Crown copyright and database rights 2021 Ordnance Survey 100018953.



Site Reference: SAN-04-21	Site Address: Land West of House Lane St Albans
Parish: Sandridge	Site area (hectares): 9.95
Existing use: Agricultural	
Character of site and surroundings: Residential properties lie to the south of the site, part of the Jersey Farm Estate. House Lane runs to the east of the site, to which there are open fields beyond. To the north is an open field, with residential properties within Sandridge just beyond. Jersey Lane footpath forms the west boundary, beyond which are open fields.	
Relevant Planning History	
No Relevant Planning History.	

Suitability

Absolute Constraints			
Ancient Woodland(s)*	No	Registered Parks & Garden(s)*	No
Air Quality Management Area(s)*	No	Ancient Scheduled Monument(s)*	No
Flood Zone 3B*	No	Site of Special Scientific Interest*	No
Local Nature Reserves	No		
Non-Absolute Constraints			
Listed Building(s)*	No	Flood Zone 2*	No
Locally Listed Building(s)*	No	Flood Zone 3*	No
Conservation Area*	No	Source Protection Inner Zone (SPZ1)	No
Archeological Sites Subject to Recording Conditions	No	Source Protection Outer Zone (SPZ2)	No
Archaeological Sites for Local Preservation	No	Source Protection Total Catchment Zone (SPZ3)	Yes
Metropolitan Green Belt*	Yes	Existing Section 41 NERC Habitat Act 2006 (Cat 1)	No
Tree Preservation Order(s)	No	Existing habitat not currently qualifying under S41 of the NERC Habitat Act 2006 (Cat 2)	Yes
Public Open Space(s)	No	High priority for habitat creation (Cat 3A)	Yes
Local Wildlife Sites	Yes	Medium priority for habitat creation (Cat 3B)	Yes
Landscape Character Area(s)	Yes	Lower priority for habitat creation (Cat 3C)	No
Minerals Safeguarding Area(s) - Brick	No	Regionally Important Geological and Geomorphological Sites	No
Minerals Safeguarding Area(s) - Sand and Gravel	Yes		

* Constraints shown on constraints map

Suitability Conclusions:

At this initial stage, the site is considered to be potentially suitable subject to absolute and non-absolute constraints being reasonably mitigated. Evidence base work, including a Green Belt Review, is underway and may change the site suitability in the future.

Availability

Landowner: private

Site Promoter: Strutt & Parker (Ellie Drozdowska)

Availability Conclusions:

Yes. The site has been put forward through the 'call for sites' process, indicating it is available. Currently no known legal or land ownership issues are associated with the site preventing development from coming forward.

Achievability

Proposed Use: Housing

Estimated Delivery Timescale (housing): 1-10 years

Potential Number Of Homes: 240

Potential Employment - Land Area (in hectares): N/A

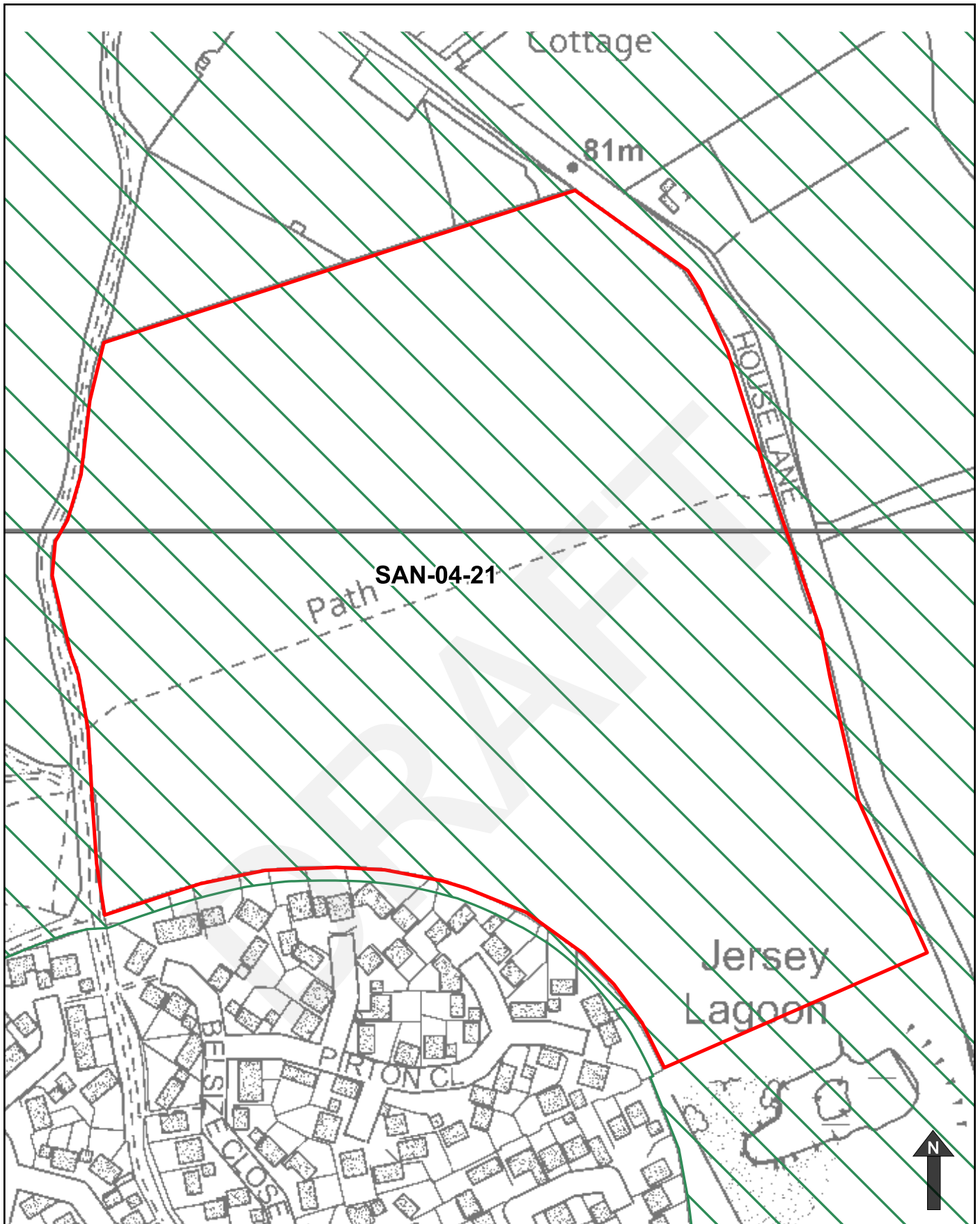
Potential Other Uses - Land Area (in hectares): N/A
















Achievability Conclusions:

Yes, at this moment in time there are no known abnormal costs that will affect its viability, such as land contamination. The site is considered to be potentially achievable.

Overall Conclusions

The site is considered to be potentially suitable, available and achievable subject to further assessment as part of the site selection process.



- | | |
|--|---|
|  Flood Zone 2 |  Locally Listed Buildings |
|  Flood Zone 3 |  Scheduled Ancient Monuments |
|  Flood Zone 3b |  Metropolitan Green Belt |
|  Conservation Areas |  Ancient Woodlands |
|  Listed Buildings |  Registered Parks and Gardens |
|  Grade I |  Local Nature Reserves |
|  Grade II |  Site of Special Scientific Interest |
|  Grade II* | |

Contains public sector information licensed under the Open Government Licence v3.0
 © Crown copyright and database rights 2021 Ordnance Survey 100018953.



Site Reference: SAN-05a-21	Site Address: Cheapside Farm (Parcel A)
Parish: Sandridge	Site area (hectares): 9.00
Existing use: Agricultural	
Character of site and surroundings: The Midlands Mainline runs to the east of the site. Open fields are predominant from all other aspects.	
Relevant Planning History	
<p>5/2000/0752, Sports pavillion (amended scheme following planning permission 5/1999/0232); Approved 23/05/2000</p> <p>5/1998/1561, Change of use of part of ground floor to consulting rooms (osteopathy and naturopathy); Approved 06/10/1998</p> <p>5/1996/1567, Development of sports facilities for the Old Albanians including the erection of a pavilion, an internal road with car park and the construction of a new access road to Harpenden Road (outline); Approved 01/04/1997</p> <p>5/1993/1388; Change of use of agricultural buildings to storage; Approved 23/11/1993</p>	

Suitability

Absolute Constraints			
Ancient Woodland(s)*	No	Registered Parks & Garden(s)*	No
Air Quality Management Area(s)*	No	Ancient Scheduled Monument(s)*	No
Flood Zone 3B*	No	Site of Special Scientific Interest*	No
Local Nature Reserves	No		
Non-Absolute Constraints			
Listed Building(s)*	No	Flood Zone 2*	No
Locally Listed Building(s)*	No	Flood Zone 3*	No
Conservation Area*	No	Source Protection Inner Zone (SPZ1)	No
Archeological Sites Subject to Recording Conditions	No	Source Protection Outer Zone (SPZ2)	No
Archaeological Sites for Local Preservation	No	Source Protection Total Catchment Zone (SPZ3)	Yes
Metropolitan Green Belt*	Yes	Existing Section 41 NERC Habitat Act 2006 (Cat 1)	Yes
Tree Preservation Order(s)	No	Existing habitat not currently qualifying under S41 of the NERC Habitat Act 2006 (Cat 2)	Yes
Public Open Space(s)	No	High priority for habitat creation (Cat 3A)	Yes
Local Wildlife Sites	No	Medium priority for habitat creation (Cat 3B)	Yes
Landscape Character Area(s)	Yes	Lower priority for habitat creation (Cat 3C)	No
Minerals Safeguarding Area(s) - Brick	No	Regionally Important Geological and Geomorphological Sites	No
Minerals Safeguarding Area(s) - Sand and Gravel	No		

* Constraints shown on constraints map

Suitability Conclusions:

At this initial stage, the site is considered to be potentially suitable subject to absolute and non-absolute constraints being reasonably mitigated. Evidence base work, including a Green Belt Review, is underway and may change the site suitability in the future.

Availability

Landowner: Public / Private

Site Promoter: Montagu Evans LLP (Lauren Hawksworth)

Availability Conclusions:

Yes. The site has been put forward through the 'call for sites' process, indicating it is available. Currently no known legal or land ownership issues are associated with the site preventing development from coming forward.

Achievability

Proposed Use: Housing: Market, Extra Care; Other Uses: Primary School, Commercial, Leisure

Estimated Delivery Timescale (housing): 1-10 years

Potential Number Of Homes: 220

Potential Employment - Land Area (in hectares): N/A

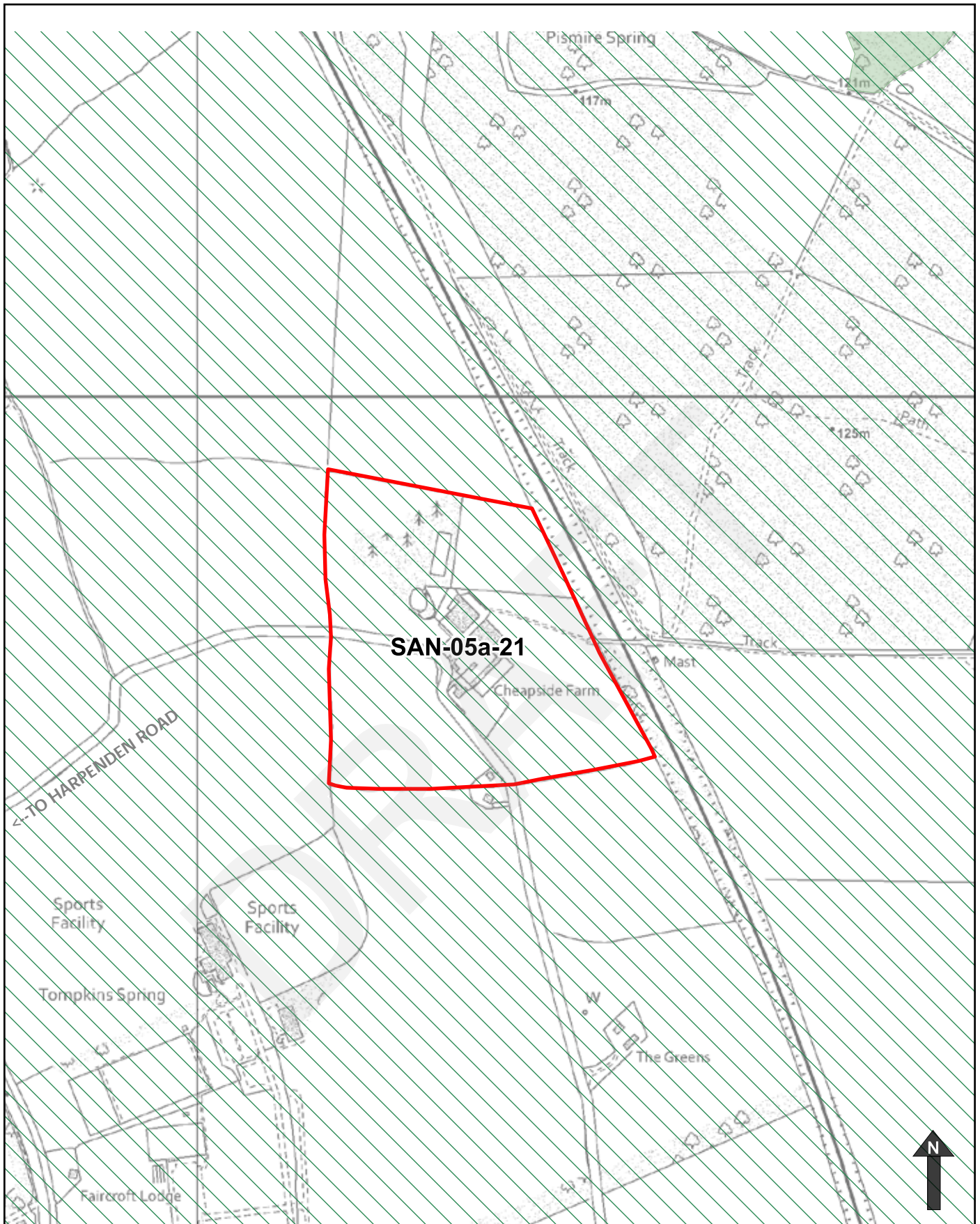
Potential Other Uses - Land Area (in hectares): Not specified

Achievability Conclusions:
















Yes, at this moment in time there are no known abnormal costs that will affect its viability, such as land contamination. The site is considered to be potentially achievable.

Overall Conclusions

The site is considered to be potentially suitable, available and achievable subject to further assessment as part of the site selection process.



SAN-05a-21

- | | |
|--|---|
|  Flood Zone 2 |  Locally Listed Buildings |
|  Flood Zone 3 |  Scheduled Ancient Monuments |
|  Flood Zone 3b |  Metropolitan Green Belt |
|  Conservation Areas |  Ancient Woodlands |
|  Listed Buildings |  Registered Parks and Gardens |
|  Grade I |  Local Nature Reserves |
|  Grade II |  Site of Special Scientific Interest |
|  Grade II* | |

Contains public sector information licensed under the Open Government Licence v3.0
 © Crown copyright and database rights 2021 Ordnance Survey 100018953.



Site Reference: SAN-05b-21	Site Address: Cheapside Farm (Parcel C)
Parish: Sandridge	Site area (hectares): 8.74
Existing use: Agricultural	
Character of site and surroundings: Old Albanians Rugby Club and Woollam Playing fields are located to the west of the site. To the east is a single residential dwelling, with open fields prominent from all other aspects.	
Relevant Planning History	
<p>5/2019/1187, Environmental Impact Assessment Scoping Opinion - Mixed use development to include approximately 1000 new dwellings, at least one C3 use home (minimum 50 beds), at least one C3 flexi care scheme (minimum 50 beds) and 12 units to provide special needs accommodation, on site community facilities including health care, primary school and neighbourhood centre, public open space and recreation space, pedestrian, transport and access routes; Approved (Environmental Statement required) 21/06/2019</p> <p>5/1981/1370, Conversion from two cottages to a single dwelling, new hall and bathroom extension; Approved 03/12/1981</p>	

Suitability

Absolute Constraints			
Ancient Woodland(s)*	No	Registered Parks & Garden(s)*	No
Air Quality Management Area(s)*	No	Ancient Scheduled Monument(s)*	No
Flood Zone 3B*	No	Site of Special Scientific Interest*	No
Local Nature Reserves	No		
Non-Absolute Constraints			
Listed Building(s)*	No	Flood Zone 2*	No
Locally Listed Building(s)*	No	Flood Zone 3*	No
Conservation Area*	No	Source Protection Inner Zone (SPZ1)	No
Archeological Sites Subject to Recording Conditions	No	Source Protection Outer Zone (SPZ2)	No
Archaeological Sites for Local Preservation	No	Source Protection Total Catchment Zone (SPZ3)	Yes
Metropolitan Green Belt*	Yes	Existing Section 41 NERC Habitat Act 2006 (Cat 1)	Yes
Tree Preservation Order(s)	No	Existing habitat not currently qualifying under S41 of the NERC Habitat Act 2006 (Cat 2)	Yes
Public Open Space(s)	No	High priority for habitat creation (Cat 3A)	Yes
Local Wildlife Sites	No	Medium priority for habitat creation (Cat 3B)	Yes
Landscape Character Area(s)	Yes	Lower priority for habitat creation (Cat 3C)	No
Minerals Safeguarding Area(s) - Brick	No	Regionally Important Geological and Geomorphological Sites	No
Minerals Safeguarding Area(s) - Sand and Gravel	Yes		

* Constraints shown on constraints map

Suitability Conclusions:

At this initial stage, the site is considered to be potentially suitable subject to absolute and non-absolute constraints being reasonably mitigated. Evidence base work, including a Green Belt Review, is underway and may change the site suitability in the future.

Availability

Landowner: Public / Private

Site Promoter: Montagu Evans LLP (Lauren Hawksworth)

Availability Conclusions:

Yes. The site has been put forward through the 'call for sites' process, indicating it is available. Currently no known legal or land ownership issues are associated with the site preventing development from coming forward.

Achievability

Proposed Use: Housing

Estimated Delivery Timescale (housing): 1-10 years

Potential Number Of Homes: 210

Potential Employment - Land Area (in hectares): N/A

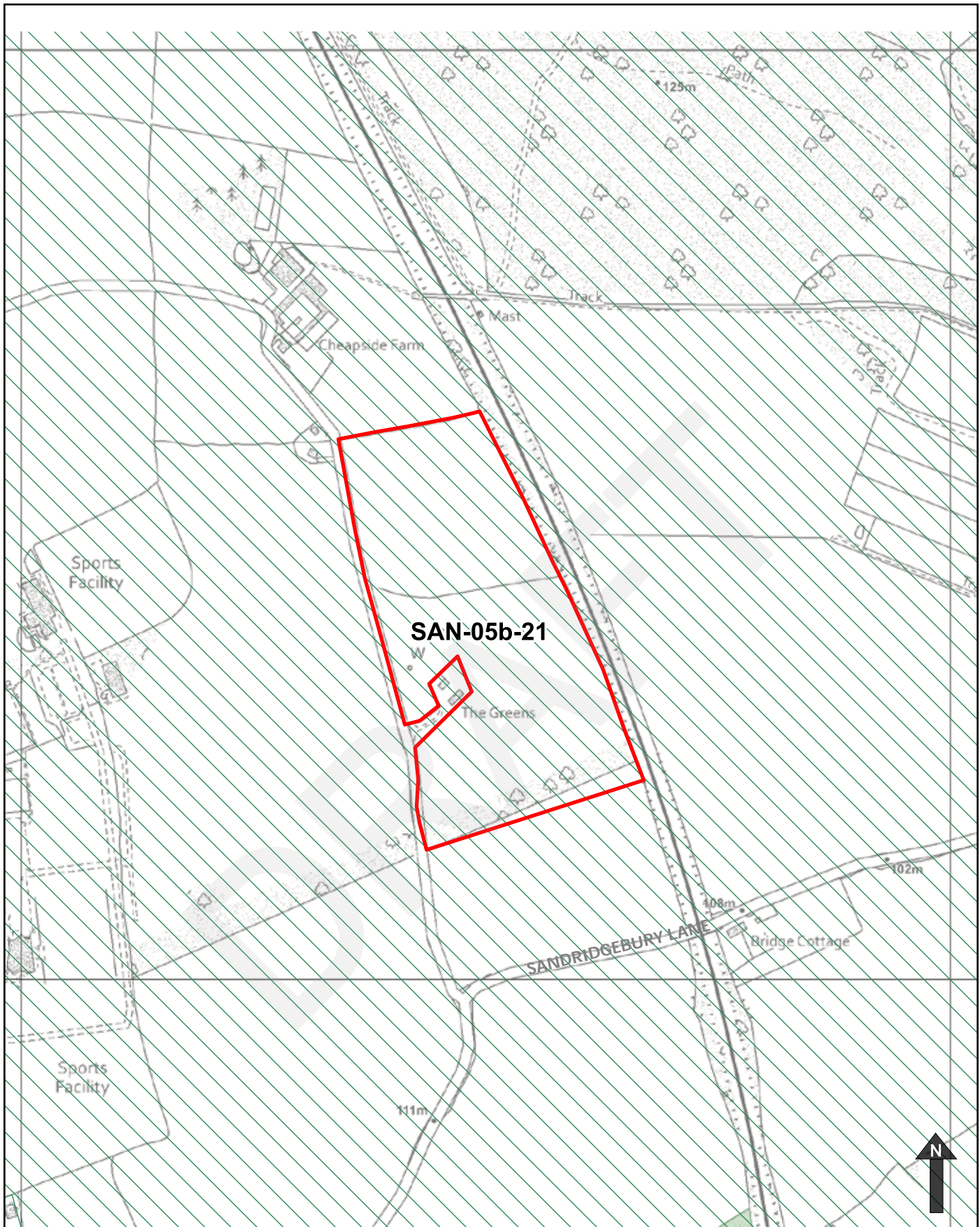
Potential Other Uses - Land Area (in hectares): N/A








Achievability Conclusions:








Yes, at this moment in time there are no known abnormal costs that will affect its viability, such as land contamination. The site is considered to be potentially achievable.

Overall Conclusions

The site is considered to be potentially suitable, available and achievable subject to further assessment as part of the site selection process.



-  Flood Zone 2
-  Flood Zone 3
-  Flood Zone 3b
-  Conservation Areas
- Listed Buildings
-  Grade I
-  Grade II
-  Grade II*

-  Locally Listed Buildings
-  Scheduled Ancient Monuments
-  Metropolitan Green Belt
-  Ancient Woodlands
-  Registered Parks and Gardens
-  Local Nature Reserves
-  Site of Special Scientific Interest

Contains public sector information licensed under the Open Government Licence v3.0
 © Crown copyright and database rights 2021 Ordnance Survey 100018953.



Site Reference: SAN-05c-21	Site Address: Cheapside Farm (Parcel B)
Parish: Sandridge	Site area (hectares): 12.80
Existing use: Agricultural	
Character of site and surroundings: The Midlands Mainline runs to the east of the site. A single residential dwelling is located within the centre of, but not included in, the site. Open fields are predominant from all other aspects.	
Relevant Planning History	
<p>5/2019/1187, Environmental Impact Assessment Scoping Opinion - Mixed use development to include approximately 1000 new dwellings, at least one C3 use home (minimum 50 beds), at least one C3 flexi care scheme (minimum 50 beds) and 12 units to provide special needs accommodation, on site community facilities including health care, primary school and neighbourhood centre, public open space and recreation space, pedestrian, transport and access routes; Approved (Environmental Statement required) 21/06/2019</p> <p>5/1996/1567, Development of sports facilities for the Old Albanians including the erection of a pavilion, an internal road with car park and the construction of a new access road to Harpenden Road (outline); Approved 01/04/1997</p>	

Suitability

Absolute Constraints			
Ancient Woodland(s)*	No	Registered Parks & Garden(s)*	No
Air Quality Management Area(s)*	No	Ancient Scheduled Monument(s)*	No
Flood Zone 3B*	No	Site of Special Scientific Interest*	No
Local Nature Reserves	No		
Non-Absolute Constraints			
Listed Building(s)*	No	Flood Zone 2*	No
Locally Listed Building(s)*	No	Flood Zone 3*	No
Conservation Area*	No	Source Protection Inner Zone (SPZ1)	No
Archeological Sites Subject to Recording Conditions	No	Source Protection Outer Zone (SPZ2)	No
Archaeological Sites for Local Preservation	No	Source Protection Total Catchment Zone (SPZ3)	Yes
Metropolitan Green Belt*	Yes	Existing Section 41 NERC Habitat Act 2006 (Cat 1)	Yes
Tree Preservation Order(s)	No	Existing habitat not currently qualifying under S41 of the NERC Habitat Act 2006 (Cat 2)	Yes
Public Open Space(s)	No	High priority for habitat creation (Cat 3A)	Yes
Local Wildlife Sites	No	Medium priority for habitat creation (Cat 3B)	Yes
Landscape Character Area(s)	Yes	Lower priority for habitat creation (Cat 3C)	No
Minerals Safeguarding Area(s) - Brick	No	Regionally Important Geological and Geomorphological Sites	No
Minerals Safeguarding Area(s) - Sand and Gravel	Yes		

* Constraints shown on constraints map

Suitability Conclusions:

At this initial stage, the site is considered to be potentially suitable subject to absolute and non-absolute constraints being reasonably mitigated. Evidence base work, including a Green Belt Review, is underway and may change the site suitability in the future.

Availability

Landowner: Public / Private

Site Promoter: Montagu Evans LLP (Lauren Hawksworth)

Availability Conclusions:

Yes. The site has been put forward through the 'call for sites' process, indicating it is available. Currently no known legal or land ownership issues are associated with the site preventing development from coming forward.

Achievability

Proposed Use: Other Uses: Playing Pitches

Estimated Delivery Timescale (housing): 1-15 years

Potential Number Of Homes: N/A

Potential Employment - Land Area (in hectares): N/A

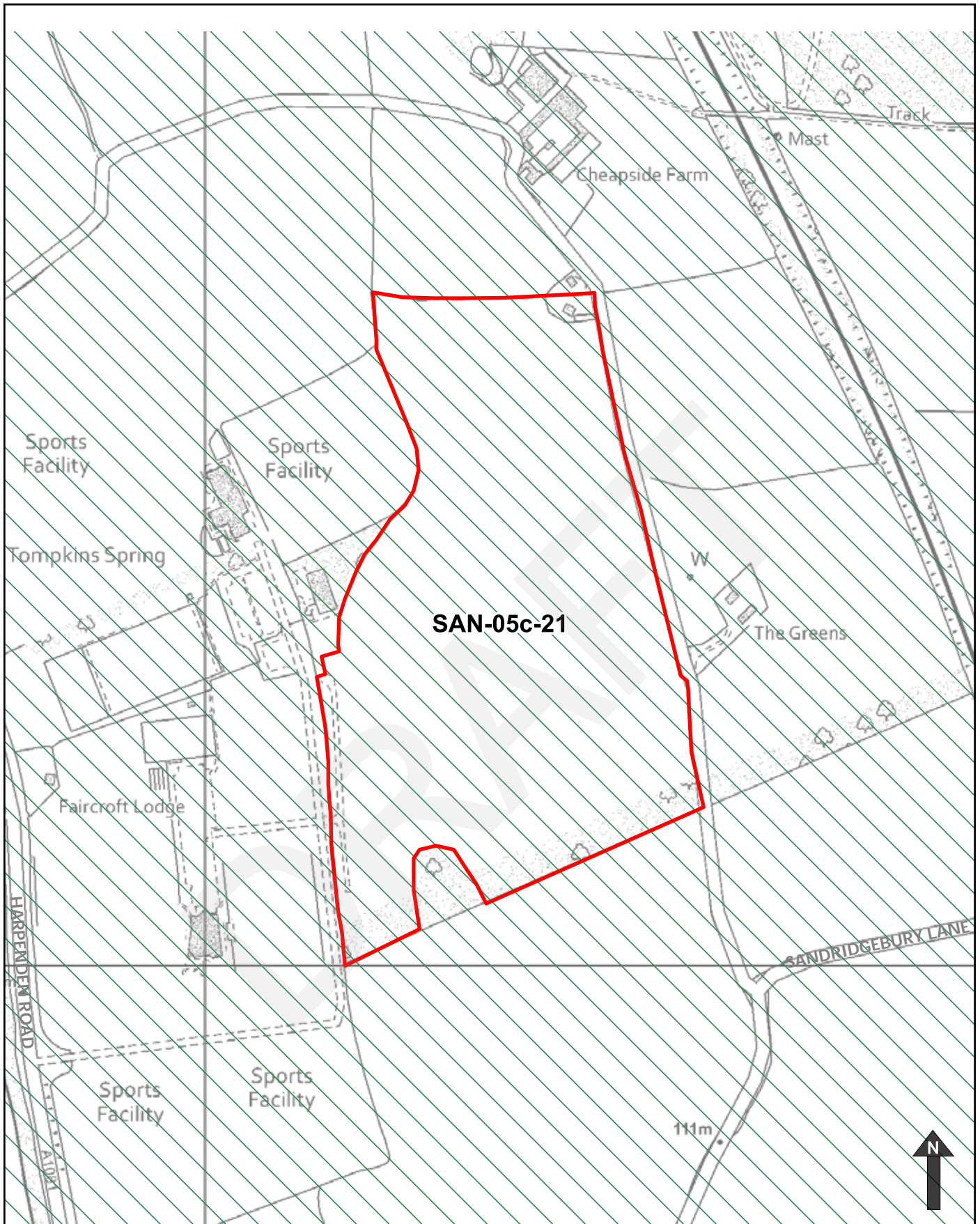
Potential Other Uses - Land Area (in hectares): 12.80

Achievability Conclusions:








Yes, at this moment in time there are no known abnormal costs that will affect its viability, such as land contamination. The site is considered to be potentially achievable.








Overall Conclusions

The site is considered to be potentially suitable, available and achievable subject to further assessment as part of the site selection process.



SAN-05c-21

-  Flood Zone 2
-  Flood Zone 3
-  Flood Zone 3b
-  Conservation Areas
- Listed Buildings
-  Grade I
-  Grade II
-  Grade II*

-  Locally Listed Buildings
-  Scheduled Ancient Monuments
-  Metropolitan Green Belt
-  Ancient Woodlands
-  Registered Parks and Gardens
-  Local Nature Reserves
-  Site of Special Scientific Interest

Contains public sector information licensed under the Open Government Licence v3.0
 © Crown copyright and database rights 2021 Ordnance Survey 100018953.



Site Reference: SAN-06-21	Site Address: East St Albans
Parish: Sandridge	Site area (hectares): 23.69
Existing use: education	
Character of site and surroundings: Residential properties are located to the north of the site across Sandpit Lane, and to the west as part of a currently under construction housing estate. To the south east is Oaklands College, with playing fields directly to the south. To the east is open countryside.	
Relevant Planning History	
<p>5/2012/3450; Scoping Opinion - Residential development; Approved (No objection) 30/01/2013</p> <p>5/2008/0620, Erection of new college building for Oaklands (partially three storey) and associated educational buildings to provide total of 31930 sq m of educational floorspace and erection of 62 flats and houses (8330 sq m). Demolition of existing, use of former Mansion House as 26 units of non-self contained accommodation, use of former stable block as childrens nursery and retention of cottage within walled garden and associated lodges. Provision of sports pitches (including floodlighting), 820 car parking spaces (for nursery and educational development), highway works including a new access from Hatfield Road with new roundabout, landscaping and other ancillary development (resubmission following withdrawal of 5/2007/1563); Approved (Appeal Allowed) 13/07/2009</p> <p>5/2002/0586, Education development to provide a new construction, technology and recreation centre, student housing, car parking, access and re-modelling and extension to existing accommodation (outline); Approved 19/01/2004</p> <p>5/1986/0203, Erection of retail warehouse and the provision of 205 ancillary car parking spaces; Approved 26/03/1986</p> <p>5/1981/1447, Proposed sheep house; Approved (Deemed Consent) 25/01/1982</p>	

Suitability

Absolute Constraints			
Ancient Woodland(s)*	No	Registered Parks & Garden(s)*	No
Air Quality Management Area(s)*	No	Ancient Scheduled Monument(s)*	No
Flood Zone 3B*	No	Site of Special Scientific Interest*	No
Local Nature Reserves	No		
Non-Absolute Constraints			
Listed Building(s)*	No	Flood Zone 2*	No
Locally Listed Building(s)*	No	Flood Zone 3*	No
Conservation Area*	No	Source Protection Inner Zone (SPZ1)	No
Archeological Sites Subject to Recording Conditions	No	Source Protection Outer Zone (SPZ2)	Yes
Archaeological Sites for Local Preservation	No	Source Protection Total Catchment Zone (SPZ3)	Yes
Metropolitan Green Belt*	Yes	Existing Section 41 NERC Habitat Act 2006 (Cat 1)	No
Tree Preservation Order(s)	Yes	Existing habitat not currently qualifying under S41 of the NERC Habitat Act 2006 (Cat 2)	Yes
Public Open Space(s)	No	High priority for habitat creation (Cat 3A)	Yes
Local Wildlife Sites	No	Medium priority for habitat creation (Cat 3B)	Yes
Landscape Character Area(s)	Yes	Lower priority for habitat creation (Cat 3C)	Yes
Minerals Safeguarding Area(s) - Brick	No	Regionally Important Geological and Geomorphological Sites	No
Minerals Safeguarding Area(s) - Sand and Gravel	Yes		

* Constraints shown on constraints map

Suitability Conclusions:

At this initial stage, the site is considered to be potentially suitable subject to absolute and non-absolute constraints being reasonably mitigated. Evidence base work, including a Green Belt Review, is underway and may change the site suitability in the future.

Availability

Landowner: Public

Site Promoter: Fusion Project Management On behalf of Oaklands College (Nolan Smith)

Availability Conclusions:

Yes. The site has been put forward through the 'call for sites' process, indicating it is available. Currently no known legal or land ownership issues are associated with the site preventing development from coming forward.

Achievability

Proposed Use: Housing, Other Uses: Education: 2FE Primary School, Public Open Space, Neighbourhood Centre, Commercial, Recreation

Estimated Delivery Timescale (housing): 6-20 years

Potential Number Of Homes: 570

Potential Employment - Land Area (in hectares): N/A

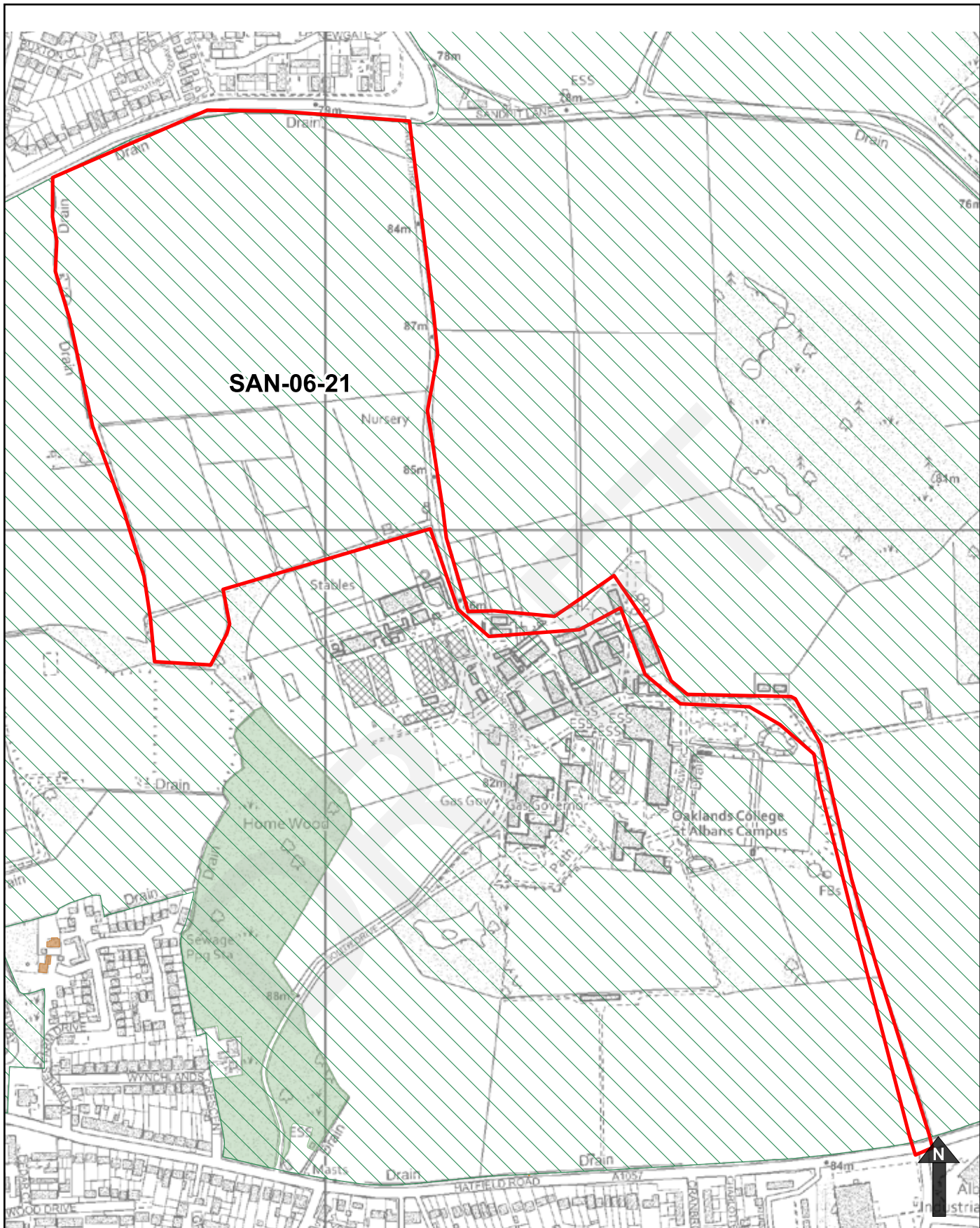
Potential Other Uses - Land Area (in hectares): Not specified

Achievability Conclusions:
















Yes, at this moment in time there are no known abnormal costs that will affect its viability, such as land contamination. The site is considered to be potentially achievable.

Overall Conclusions

The site is considered to be potentially suitable, available and achievable subject to further assessment as part of the site selection process.



SAN-06-21

- | | |
|--|---|
|  Flood Zone 2 |  Locally Listed Buildings |
|  Flood Zone 3 |  Scheduled Ancient Monuments |
|  Flood Zone 3b |  Metropolitan Green Belt |
|  Conservation Areas |  Ancient Woodlands |
|  Listed Buildings |  Registered Parks and Gardens |
|  Grade I |  Local Nature Reserves |
|  Grade II |  Site of Special Scientific Interest |
|  Grade II* | |

Contains public sector information licensed under the Open Government Licence v3.0
 © Crown copyright and database rights 2021 Ordnance Survey 100018953.



Site Reference: SAN-07-18	Site Address: Land north of St Albans Road, Sandridge
Parish: Sandridge	Site area (hectares): 1.20
Existing use: storage units	
Character of site and surroundings: St Albans Road is located to the south east of the site, with residential properties beyond. Residential properties are also located to the south west and north east of the site. Open fields are located to the rear.	
Relevant Planning History	
<p>5/2016/0320, Demolition of storage buildings and erection of two, two bedroom dwellings with associated landscaping and parking (resubmission following withdrawal of 5/2015/3243); Approved 25/05/2016</p> <p>5/2000/2365, Erection of detached four bedroom dwelling house; Approved 15/06/2001</p>	

Suitability

Absolute Constraints			
Ancient Woodland(s)*	No	Registered Parks & Garden(s)*	No
Air Quality Management Area(s)*	No	Ancient Scheduled Monument(s)*	No
Flood Zone 3B*	No	Site of Special Scientific Interest*	No
Local Nature Reserves	No		
Non-Absolute Constraints			
Listed Building(s)*	No	Flood Zone 2*	No
Locally Listed Building(s)*	No	Flood Zone 3*	No
Conservation Area*	No	Source Protection Inner Zone (SPZ1)	No
Archeological Sites Subject to Recording Conditions	No	Source Protection Outer Zone (SPZ2)	No
Archaeological Sites for Local Preservation	No	Source Protection Total Catchment Zone (SPZ3)	Yes
Metropolitan Green Belt*	Yes	Existing Section 41 NERC Habitat Act 2006 (Cat 1)	No
Tree Preservation Order(s)	No	Existing habitat not currently qualifying under S41 of the NERC Habitat Act 2006 (Cat 2)	No
Public Open Space(s)	No	High priority for habitat creation (Cat 3A)	Yes
Local Wildlife Sites	No	Medium priority for habitat creation (Cat 3B)	No
Landscape Character Area(s)	Yes	Lower priority for habitat creation (Cat 3C)	No
Minerals Safeguarding Area(s) - Brick	No	Regionally Important Geological and Geomorphological Sites	No
Minerals Safeguarding Area(s) - Sand and Gravel	Yes		

* Constraints shown on constraints map

Suitability Conclusions:

At this initial stage, the site is considered to be potentially suitable subject to absolute and non-absolute constraints being reasonably mitigated. Evidence base work, including a Green Belt Review, is underway and may change the site suitability in the future.

Availability

Landowner: private

Site Promoter: Corner Stone Assets (Robert Barton)

Availability Conclusions:

Yes. The site has been put forward through the 'call for sites' process, indicating it is available. Currently no known legal or land ownership issues are associated with the site preventing development from coming forward.

Achievability

Proposed Use: Housing, Community Centre

Estimated Delivery Timescale (housing): 1-5 years. (Delivery is subject to the site promoter providing evidence that the site will come forward in the first five years of the Local Plan. This evidence will need to respond to the definition of deliverable and evidence required to prove deliverability as set out in the NPPF and PPG).

Potential Number Of Homes: 45

Potential Employment - Land Area (in hectares): N/A

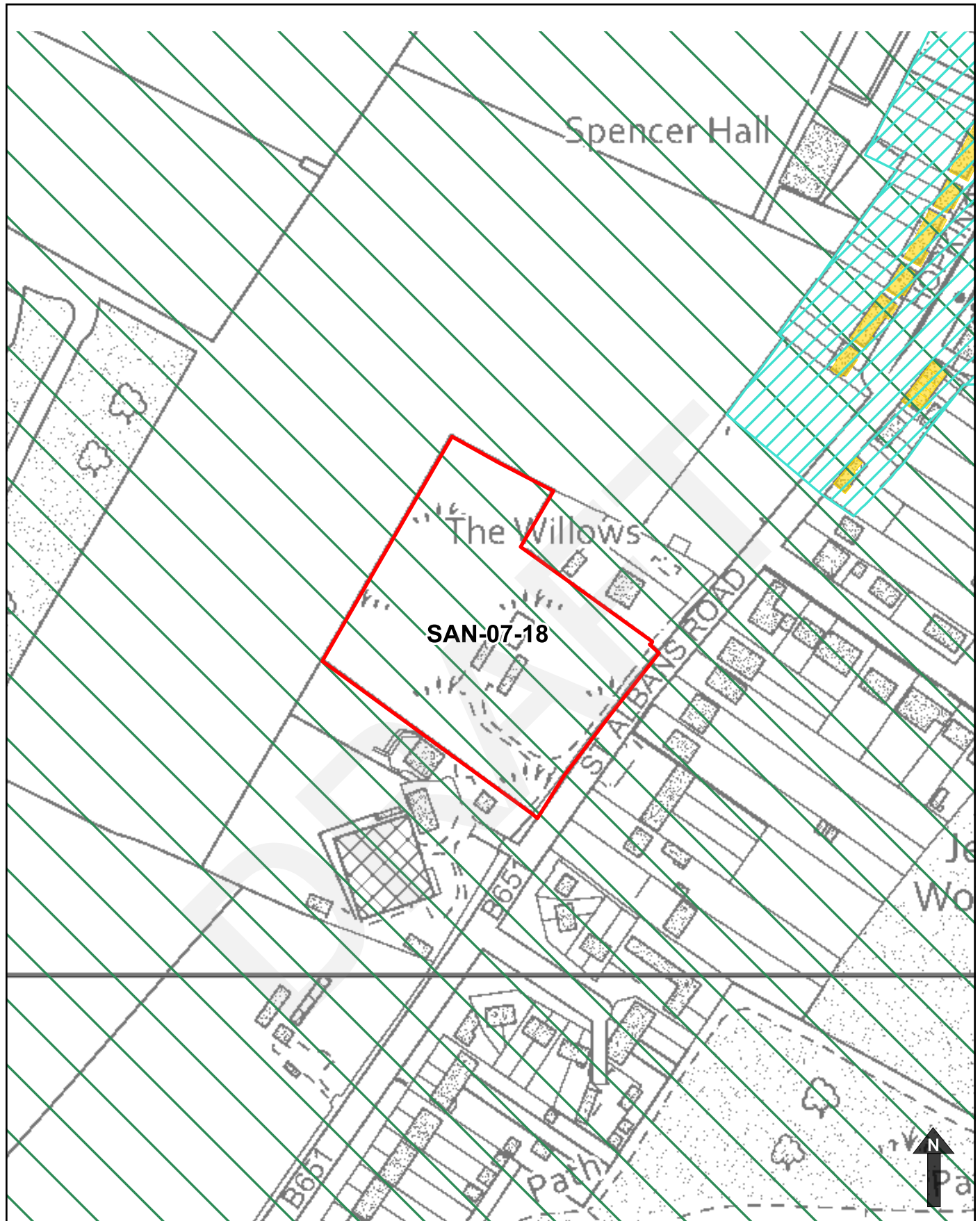
Potential Other Uses - Land Area (in hectares): Not specified















Achievability Conclusions:

Yes, at this moment in time there are no known abnormal costs that will affect its viability, such as land contamination. The site is considered to be potentially achievable.

Overall Conclusions

The site is considered to be potentially suitable, available and achievable subject to further assessment as part of the site selection process.



- | | |
|--|---|
|  Flood Zone 2 |  Locally Listed Buildings |
|  Flood Zone 3 |  Scheduled Ancient Monuments |
|  Flood Zone 3b |  Metropolitan Green Belt |
|  Conservation Areas |  Ancient Woodlands |
| Listed Buildings |  Registered Parks and Gardens |
|  Grade I |  Local Nature Reserves |
|  Grade II |  Site of Special Scientific Interest |
|  Grade II* | |

Contains public sector information licensed under the Open Government Licence v3.0
 © Crown copyright and database rights 2021 Ordnance Survey 100018953.



Site Reference: SAN-08-18	Site Address: Parcel A & B Land at Oak Farm, Coopers Green Lane
Parish: Sandridge	Site area (hectares): 20.85
Existing use: agricultural use	
Character of site and surroundings: Coopers Green Lane is located to the south east of the site. Open fields are predominant from all aspects, along with a small number of farm / residential buildings. Beech Farm, containing a number of commercial units, is also located to the south east.	
Relevant Planning History	
<p>5/1984/1233, Change of use to motel and restaurant plus extension (Listed Building Consent); Approved 20/02/1985</p> <p>5/1984/1093, Change of use to motel and restaurant (Listed Building Consent); Decision and decision date not available</p>	

Suitability

Absolute Constraints			
Ancient Woodland(s)*	Yes	Registered Parks & Garden(s)*	No
Air Quality Management Area(s)*	No	Ancient Scheduled Monument(s)*	No
Flood Zone 3B*	No	Site of Special Scientific Interest*	No
Local Nature Reserves	No		
Non-Absolute Constraints			
Listed Building(s)*	No	Flood Zone 2*	No
Locally Listed Building(s)*	No	Flood Zone 3*	No
Conservation Area*	No	Source Protection Inner Zone (SPZ1)	No
Archeological Sites Subject to Recording Conditions	No	Source Protection Outer Zone (SPZ2)	No
Archaeological Sites for Local Preservation	No	Source Protection Total Catchment Zone (SPZ3)	Yes
Metropolitan Green Belt*	Yes	Existing Section 41 NERC Habitat Act 2006 (Cat 1)	Yes
Tree Preservation Order(s)	No	Existing habitat not currently qualifying under S41 of the NERC Habitat Act 2006 (Cat 2)	No
Public Open Space(s)	No	High priority for habitat creation (Cat 3A)	Yes
Local Wildlife Sites	Yes	Medium priority for habitat creation (Cat 3B)	Yes
Landscape Character Area(s)	Yes	Lower priority for habitat creation (Cat 3C)	No
Minerals Safeguarding Area(s) - Brick	No	Regionally Important Geological and Geomorphological Sites	No
Minerals Safeguarding Area(s) - Sand and Gravel	Yes		

* Constraints shown on constraints map

Suitability Conclusions:

At this initial stage, the site is considered to be potentially suitable subject to absolute and non-absolute constraints being reasonably mitigated. Evidence base work, including a Green Belt Review, is underway and may change the site suitability in the future.

Availability

Landowner: private

Site Promoter: Putterills Land & New Homes (Kane Lennon)

Availability Conclusions:

Yes. The site has been put forward through the 'call for sites' process, indicating it is available. Currently no known legal or land ownership issues are associated with the site preventing development from coming forward.

Achievability

Proposed Use: Housing

Estimated Delivery Timescale (housing): 1-15 years

Potential Number Of Homes: 405

Potential Employment - Land Area (in hectares): N/A

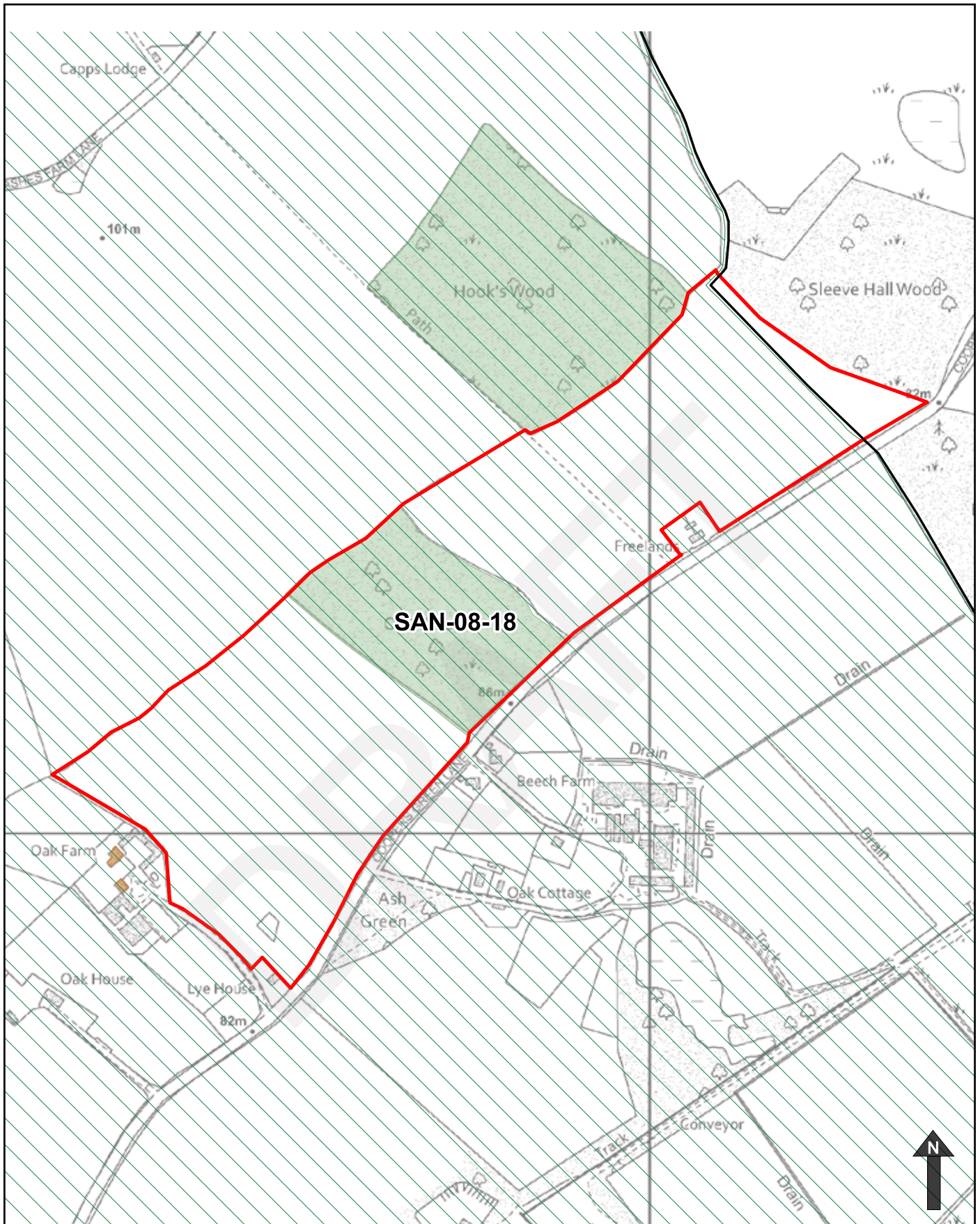
Potential Other Uses - Land Area (in hectares): N/A

Achievability Conclusions:

Yes, at this moment in time there are no known abnormal costs that will affect its viability, such as land contamination. The site is considered to be potentially achievable.

Overall Conclusions

The site is considered to be potentially suitable, available and achievable subject to further assessment as part of the site selection process.



SAN-08-18



- | | |
|--------------------|-------------------------------------|
| Flood Zone 2 | Locally Listed Buildings |
| Flood Zone 3 | Scheduled Ancient Monuments |
| Flood Zone 3b | Metropolitan Green Belt |
| Conservation Areas | Ancient Woodlands |
| Listed Buildings | Registered Parks and Gardens |
| Grade I | Local Nature Reserves |
| Grade II | Site of Special Scientific Interest |
| Grade II* | |

Contains public sector information licensed under the Open Government Licence v3.0
 © Crown copyright and database rights 2021 Ordnance Survey 100018953.



Site Reference: SAN-09-18	Site Address: Land at r/o Shottfield Close, Sandridge (overlaps with site 26)
Parish: Sandridge	Site area (hectares): 10.02
Existing use: agricultural use	
Character of site and surroundings: Site abuts the north eastern corner of Sandridge village. Residential properties to the south west and open fields to the north/west. A footpath lines the boundary with an open field to the east.	
Relevant Planning History	
No Relevant Planning History.	

Suitability

Absolute Constraints			
Ancient Woodland(s)*	No	Registered Parks & Garden(s)*	No
Air Quality Management Area(s)*	No	Ancient Scheduled Monument(s)*	No
Flood Zone 3B*	No	Site of Special Scientific Interest*	No
Local Nature Reserves	No		
Non-Absolute Constraints			
Listed Building(s)*	No	Flood Zone 2*	No
Locally Listed Building(s)*	No	Flood Zone 3*	No
Conservation Area*	No	Source Protection Inner Zone (SPZ1)	No
Archeological Sites Subject to Recording Conditions	No	Source Protection Outer Zone (SPZ2)	No
Archaeological Sites for Local Preservation	No	Source Protection Total Catchment Zone (SPZ3)	Yes
Metropolitan Green Belt*	Yes	Existing Section 41 NERC Habitat Act 2006 (Cat 1)	No
Tree Preservation Order(s)	No	Existing habitat not currently qualifying under S41 of the NERC Habitat Act 2006 (Cat 2)	No
Public Open Space(s)	No	High priority for habitat creation (Cat 3A)	No
Local Wildlife Sites	No	Medium priority for habitat creation (Cat 3B)	Yes
Landscape Character Area(s)	Yes	Lower priority for habitat creation (Cat 3C)	No
Minerals Safeguarding Area(s) - Brick	No	Regionally Important Geological and Geomorphological Sites	No
Minerals Safeguarding Area(s) - Sand and Gravel	No		

* Constraints shown on constraints map

Suitability Conclusions:

At this initial stage, the site is considered to be potentially suitable subject to absolute and non-absolute constraints being reasonably mitigated. Evidence base work, including a Green Belt Review, is underway and may change the site suitability in the future.

Availability

Landowner: private

Site Promoter: Pegasus Group (Peter Atkin)

Availability Conclusions:

Yes. The site has been put forward through the 'call for sites' process, indicating it is available. Currently no known legal or land ownership issues are associated with the site preventing development from coming forward.

Achievability

Proposed Use: Housing

Estimated Delivery Timescale (housing): 1-10 years

Potential Number Of Homes: 245

Potential Employment - Land Area (in hectares): N/A

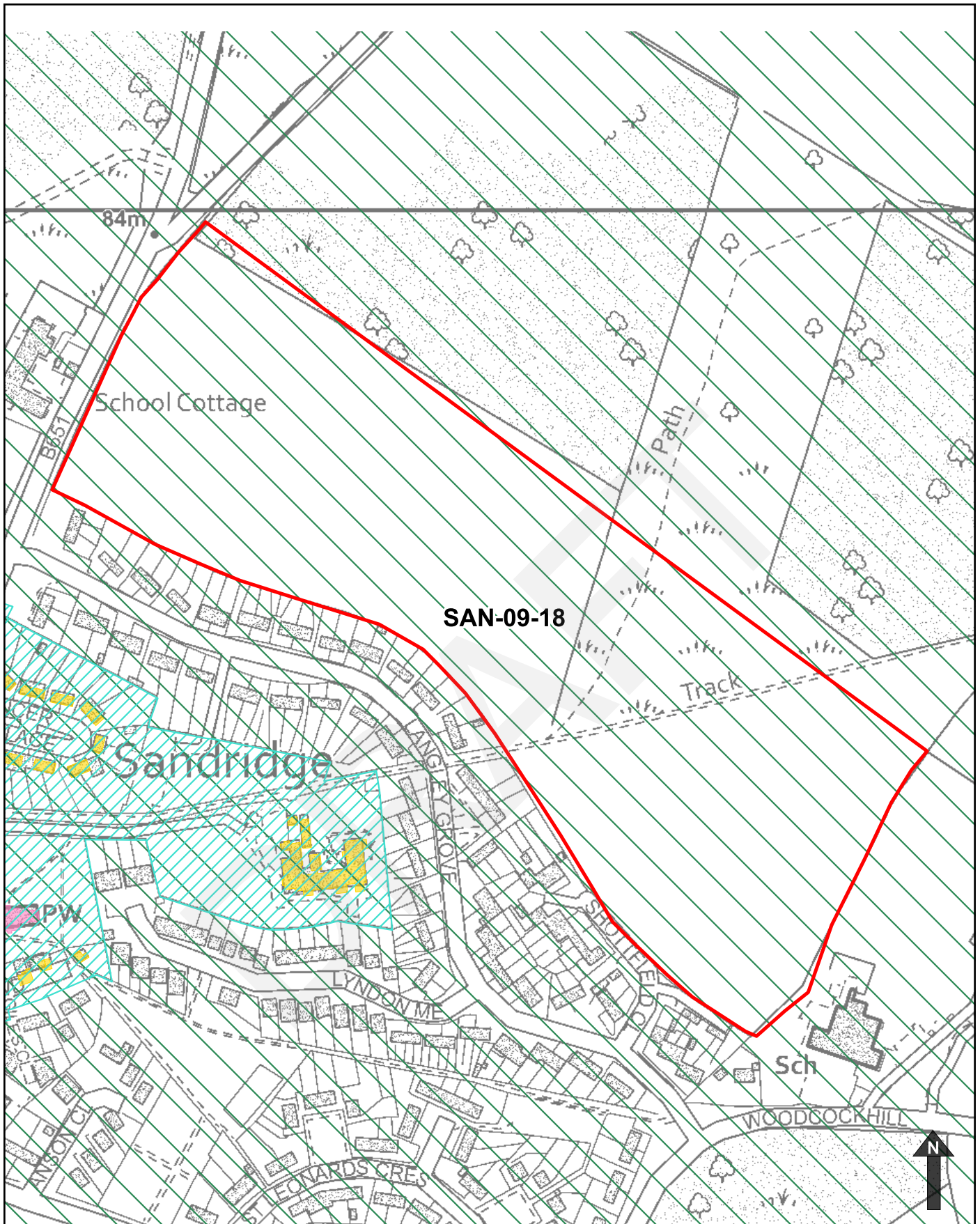
Potential Other Uses - Land Area (in hectares): N/A

Achievability Conclusions:

Yes, at this moment in time there are no known abnormal costs that will affect its viability, such as land contamination. The site is considered to be potentially achievable.

Overall Conclusions

The site is considered to be potentially suitable, available and achievable subject to further assessment as part of the site selection process.



- Flood Zone 2
- Flood Zone 3
- Flood Zone 3b
- Conservation Areas
- Listed Buildings**
- Grade I
- Grade II
- Grade II*

- Locally Listed Buildings
- Scheduled Ancient Monuments
- Metropolitan Green Belt
- Ancient Woodlands
- Registered Parks and Gardens
- Local Nature Reserves
- Site of Special Scientific Interest

Contains public sector information licensed under the Open Government Licence v3.0
 © Crown copyright and database rights 2021 Ordnance Survey 100018953.



Site Reference: SAN-09-21	Site Address: Land north of Sandridge
Parish: Sandridge	Site area (hectares): 5.54
Existing use: Agricultural	
Character of site and surroundings: Site abuts the north eastern corner of Sandridge village. Residential properties to the south west and open fields to the north/west. A footpath lines the boundary with an open field to the east.	
Relevant Planning History	
No Relevant Planning History.	

Suitability

Absolute Constraints			
Ancient Woodland(s)*	No	Registered Parks & Garden(s)*	No
Air Quality Management Area(s)*	No	Ancient Scheduled Monument(s)*	No
Flood Zone 3B*	No	Site of Special Scientific Interest*	No
Local Nature Reserves	No		
Non-Absolute Constraints			
Listed Building(s)*	No	Flood Zone 2*	No
Locally Listed Building(s)*	No	Flood Zone 3*	No
Conservation Area*	No	Source Protection Inner Zone (SPZ1)	No
Archeological Sites Subject to Recording Conditions	No	Source Protection Outer Zone (SPZ2)	No
Archaeological Sites for Local Preservation	No	Source Protection Total Catchment Zone (SPZ3)	Yes
Metropolitan Green Belt*	Yes	Existing Section 41 NERC Habitat Act 2006 (Cat 1)	No
Tree Preservation Order(s)	No	Existing habitat not currently qualifying under S41 of the NERC Habitat Act 2006 (Cat 2)	No
Public Open Space(s)	No	High priority for habitat creation (Cat 3A)	No
Local Wildlife Sites	No	Medium priority for habitat creation (Cat 3B)	Yes
Landscape Character Area(s)	Yes	Lower priority for habitat creation (Cat 3C)	No
Minerals Safeguarding Area(s) - Brick	No	Regionally Important Geological and Geomorphological Sites	No
Minerals Safeguarding Area(s) - Sand and Gravel	Yes		

* Constraints shown on constraints map

Suitability Conclusions:

At this initial stage, the site is considered to be potentially suitable subject to absolute and non-absolute constraints being reasonably mitigated. Evidence base work, including a Green Belt Review, is underway and may change the site suitability in the future.

Availability

Landowner: Private

Site Promoter: Pegasus Group (Peter Atkin)

Availability Conclusions:

Yes. The site has been put forward through the 'call for sites' process, indicating it is available. Currently no known legal or land ownership issues are associated with the site preventing development from coming forward.

Achievability

Proposed Use: Housing

Estimated Delivery Timescale (housing): 1-10 years

Potential Number Of Homes: 135

Potential Employment - Land Area (in hectares): N/A

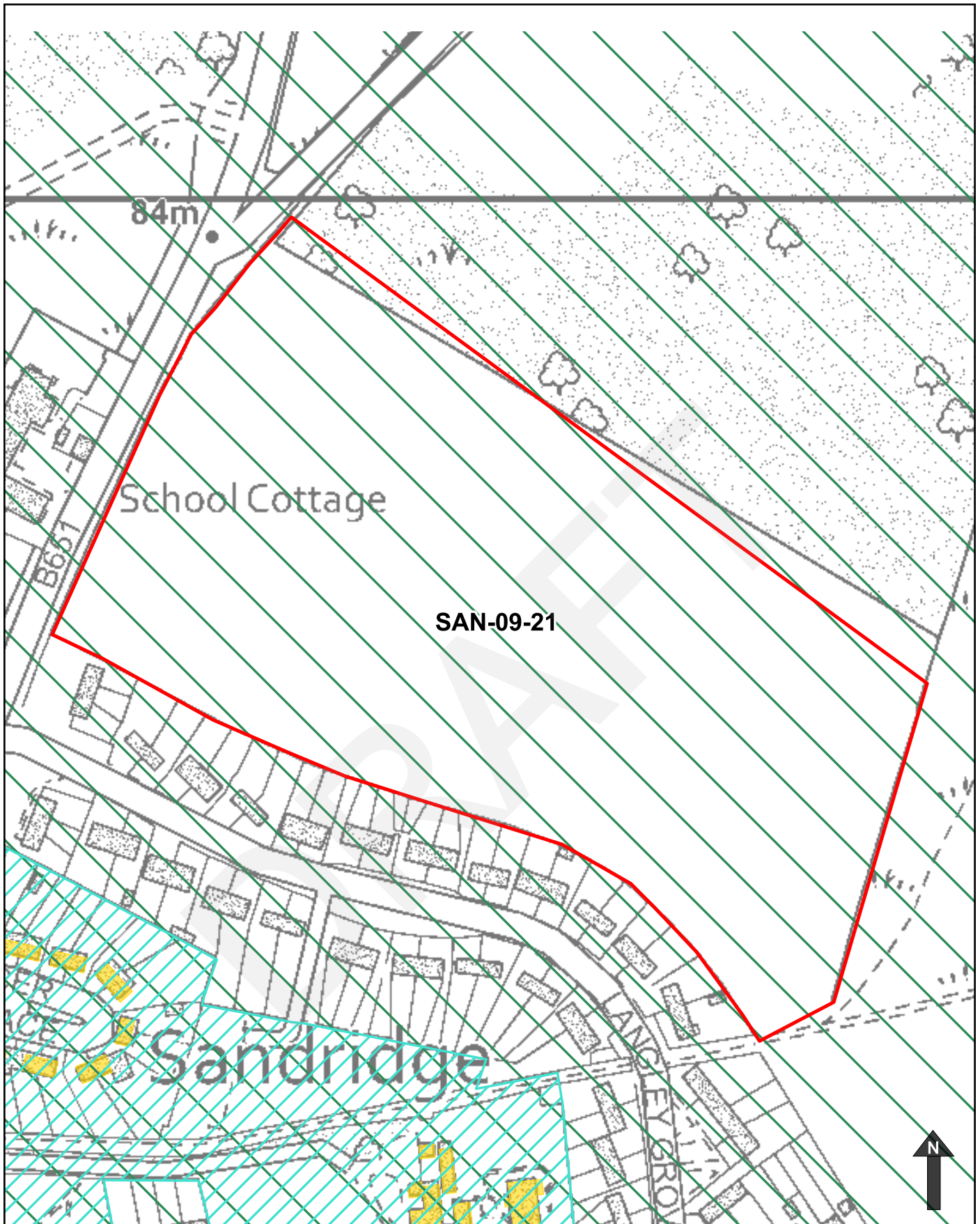
Potential Other Uses - Land Area (in hectares): N/A















Achievability Conclusions:

Yes, at this moment in time there are no known abnormal costs that will affect its viability, such as land contamination. The site is considered to be potentially achievable.

Overall Conclusions

The site is considered to be potentially suitable, available and achievable subject to further assessment as part of the site selection process.



- | | |
|--|---|
|  Flood Zone 2 |  Locally Listed Buildings |
|  Flood Zone 3 |  Scheduled Ancient Monuments |
|  Flood Zone 3b |  Metropolitan Green Belt |
|  Conservation Areas |  Ancient Woodlands |
| Listed Buildings |  Registered Parks and Gardens |
|  Grade I |  Local Nature Reserves |
|  Grade II |  Site of Special Scientific Interest |
|  Grade II* | |

Contains public sector information licensed under the Open Government Licence v3.0
 © Crown copyright and database rights 2021 Ordnance Survey 100018953.



Site Reference: SAN-10-21	Site Address: Land South East of Highfield Road
Parish: Sandridge	Site area (hectares): 1.88
Existing use: Scrub trees and bushes.	
Character of site and surroundings: Residential area of Sandridge to the north and west. Open fields or public open space to the east and south.	
Relevant Planning History	
5/1980/0551, Demolition of existing dwelling and erection of detached house; Approved 26/08/1980	

Suitability

Absolute Constraints			
Ancient Woodland(s)*	No	Registered Parks & Garden(s)*	No
Air Quality Management Area(s)*	No	Ancient Scheduled Monument(s)*	No
Flood Zone 3B*	No	Site of Special Scientific Interest*	No
Local Nature Reserves	No		
Non-Absolute Constraints			
Listed Building(s)*	No	Flood Zone 2*	No
Locally Listed Building(s)*	No	Flood Zone 3*	No
Conservation Area*	No	Source Protection Inner Zone (SPZ1)	No
Archeological Sites Subject to Recording Conditions	No	Source Protection Outer Zone (SPZ2)	No
Archaeological Sites for Local Preservation	No	Source Protection Total Catchment Zone (SPZ3)	Yes
Metropolitan Green Belt*	Yes	Existing Section 41 NERC Habitat Act 2006 (Cat 1)	No
Tree Preservation Order(s)	No	Existing habitat not currently qualifying under S41 of the NERC Habitat Act 2006 (Cat 2)	Yes
Public Open Space(s)	No	High priority for habitat creation (Cat 3A)	Yes
Local Wildlife Sites	No	Medium priority for habitat creation (Cat 3B)	No
Landscape Character Area(s)	Yes	Lower priority for habitat creation (Cat 3C)	No
Minerals Safeguarding Area(s) - Brick	No	Regionally Important Geological and Geomorphological Sites	No
Minerals Safeguarding Area(s) - Sand and Gravel	Yes		

* Constraints shown on constraints map

Suitability Conclusions:

At this initial stage, the site is considered to be potentially suitable subject to absolute and non-absolute constraints being reasonably mitigated. Evidence base work, including a Green Belt Review, is underway and may change the site suitability in the future.

Availability

Landowner: Private

Site Promoter: Jarvis Homes Limited (Mike Peters)

Availability Conclusions:

Yes. The site has been put forward through the 'call for sites' process, indicating it is available. Currently no known legal or land ownership issues are associated with the site preventing development from coming forward.

Achievability

Proposed Use: Housing

Estimated Delivery Timescale (housing): 1-10 years

Potential Number Of Homes: 65

Potential Employment - Land Area (in hectares): N/A

Potential Other Uses - Land Area (in hectares): N/A

Achievability Conclusions:









Yes, at this moment in time there are no known abnormal costs that will affect its viability, such as land contamination. The site is considered to be potentially achievable.








Overall Conclusions

The site is considered to be potentially suitable, available and achievable subject to further assessment as part of the site selection process.



SAN-10-21

-  Flood Zone 2
-  Flood Zone 3
-  Flood Zone 3b
-  Conservation Areas
-  Listed Buildings
-  Grade I
-  Grade II
-  Grade II*

-  Locally Listed Buildings
-  Scheduled Ancient Monuments
-  Metropolitan Green Belt
-  Ancient Woodlands
-  Registered Parks and Gardens
-  Local Nature Reserves
-  Site of Special Scientific Interest

Contains public sector information licensed under the Open Government Licence v3.0
 © Crown copyright and database rights 2021 Ordnance Survey 100018953.



Site Reference: SAN-12a-21	Site Address: Land at Sandridgebury Farm
Parish: Sandridge	Site area (hectares): 24.18
Existing use: Agricultural	
Character of site and surroundings: Site is rural in nature, with access via St Albans Road. Open, agricultural land lies to the north and west. Residential properties along St Albans Road to the north. Residential properties lie to the east, on the opposite side of the St Albans Road.	
Relevant Planning History	
<p>5/2021/1359, Demolition of glasshouses and structures and the construction of five detached dwellings with associated parking, landscaping and new vehicular access (resubmission following amendment to planning permission 5/2021/0042); Decision pending</p> <p>5/2021/0042, Demolition of glasshouses and structures and the construction of five detached dwellings with associated parking, landscaping and new vehicular access; Approved 23/04/2021</p>	

Suitability

Absolute Constraints			
Ancient Woodland(s)*	No	Registered Parks & Garden(s)*	No
Air Quality Management Area(s)*	No	Ancient Scheduled Monument(s)*	No
Flood Zone 3B*	No	Site of Special Scientific Interest*	No
Local Nature Reserves	No		
Non-Absolute Constraints			
Listed Building(s)*	No	Flood Zone 2*	No
Locally Listed Building(s)*	No	Flood Zone 3*	No
Conservation Area*	No	Source Protection Inner Zone (SPZ1)	No
Archeological Sites Subject to Recording Conditions	Yes	Source Protection Outer Zone (SPZ2)	No
Archaeological Sites for Local Preservation	No	Source Protection Total Catchment Zone (SPZ3)	Yes
Metropolitan Green Belt*	Yes	Existing Section 41 NERC Habitat Act 2006 (Cat 1)	Yes
Tree Preservation Order(s)	Yes	Existing habitat not currently qualifying under S41 of the NERC Habitat Act 2006 (Cat 2)	No
Public Open Space(s)	No	High priority for habitat creation (Cat 3A)	Yes
Local Wildlife Sites	No	Medium priority for habitat creation (Cat 3B)	Yes
Landscape Character Area(s)	Yes	Lower priority for habitat creation (Cat 3C)	No
Minerals Safeguarding Area(s) - Brick	No	Regionally Important Geological and Geomorphological Sites	No
Minerals Safeguarding Area(s) - Sand and Gravel	Yes		

* Constraints shown on constraints map

Suitability Conclusions:

At this initial stage, the site is considered to be potentially suitable subject to absolute and non-absolute constraints being reasonably mitigated. Evidence base work, including a Green Belt Review, is underway and may change the site suitability in the future.

Availability

Landowner: private

Site Promoter: Lightwood Strategic (Richard Walker)

Availability Conclusions:

Yes. The site has been put forward through the 'call for sites' process, indicating it is available. Currently no known legal or land ownership issues are associated with the site preventing development from coming forward.

Achievability

Proposed Use: Housing, Other Uses: (3FE Primary School), Open Space, Neighbourhood Centre

Estimated Delivery Timescale (housing): 6-20 years

Potential Number Of Homes: 585

Potential Employment - Land Area (in hectares): N/A

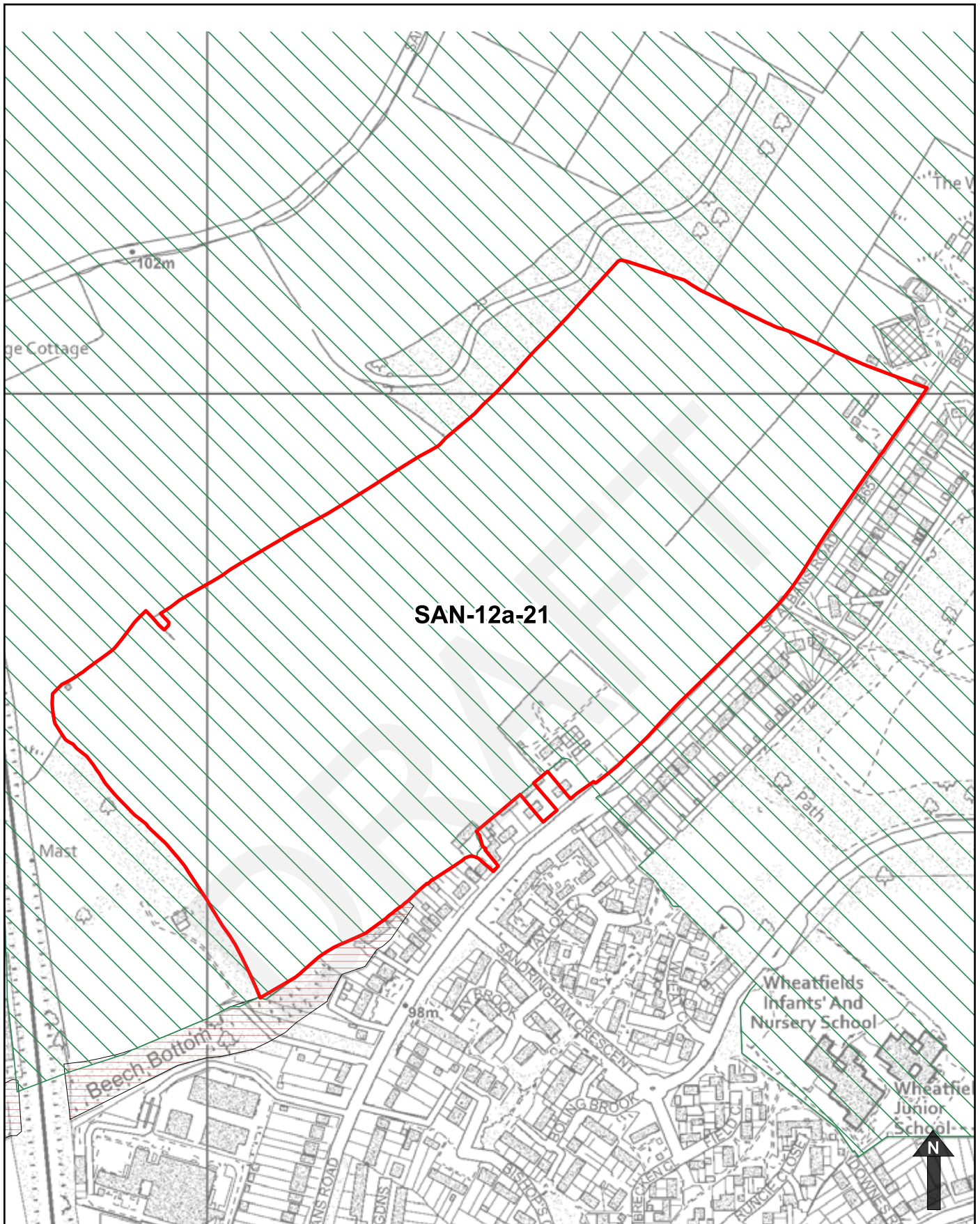
Potential Other Uses - Land Area (in hectares): N/A

Achievability Conclusions:
















Yes, at this moment in time there are no known abnormal costs that will affect its viability, such as land contamination. The site is considered to be potentially achievable.

Overall Conclusions

The site is considered to be potentially suitable, available and achievable subject to further assessment as part of the site selection process.



SAN-12a-21

- | | |
|--|---|
|  Flood Zone 2 |  Locally Listed Buildings |
|  Flood Zone 3 |  Scheduled Ancient Monuments |
|  Flood Zone 3b |  Metropolitan Green Belt |
|  Conservation Areas |  Ancient Woodlands |
|  Listed Buildings |  Registered Parks and Gardens |
|  Grade I |  Local Nature Reserves |
|  Grade II |  Site of Special Scientific Interest |
|  Grade II* | |

Contains public sector information licensed under the Open Government Licence v3.0
 © Crown copyright and database rights 2021 Ordnance Survey 100018953.



Site Reference: SAN-12b-21	Site Address: Carpenter's Nursery, Sandridge
Parish: Sandridge	Site area (hectares): 24.22
Existing use: Agricultural Land, Nursery	
Character of site and surroundings: Site is rural in nature, with access via St Albans Road. Open, agricultural land lies to the north and west. Residential properties along St Albans Road to the north. Residential properties lie to the east, on the opposite side of the St Albans Road.	
Relevant Planning History	
<p>5/2021/1359, Demolition of glasshouses and structures and the construction of five detached dwellings with associated parking, landscaping and new vehicular access (resubmission following amendment to planning permission 5/2021/0042); Decision pending</p> <p>5/2021/0042, Demolition of glasshouses and structures and the construction of five detached dwellings with associated parking, landscaping and new vehicular access; Approved 23/04/2021</p> <p>5/2017/2981, Erection of detached garage to serve Great Barn Dell and construction of two detached dwellings with associated landscaping, parking and new driveway and vehicle crossover following demolition of existing glasshouse and ancillary buildings; Approved 13/02/2018</p> <p>5/2016/2493, Certificate of Lawfulness (existing) - Growing and selling of plants, vegetables and gardening equipment; Approved 04/11/2016</p> <p>5/2012/3131, Demolition of existing and erection of four dwellings with associated landscaping and parking and changes to access; Approved 17/01/2013</p> <p>5/2008/0021, Erection of one, three bedroom and one, four bedroom dwellings (amendment to planning permission 5/2007/0408); Approved 17/03/2008</p>	

Suitability

Absolute Constraints			
Ancient Woodland(s)*	No	Registered Parks & Garden(s)*	No
Air Quality Management Area(s)*	No	Ancient Scheduled Monument(s)*	No
Flood Zone 3B*	No	Site of Special Scientific Interest*	No
Local Nature Reserves	No		
Non-Absolute Constraints			
Listed Building(s)*	No	Flood Zone 2*	No
Locally Listed Building(s)*	No	Flood Zone 3*	No
Conservation Area*	No	Source Protection Inner Zone (SPZ1)	No
Archeological Sites Subject to Recording Conditions	Yes	Source Protection Outer Zone (SPZ2)	No
Archaeological Sites for Local Preservation	No	Source Protection Total Catchment Zone (SPZ3)	Yes
Metropolitan Green Belt*	Yes	Existing Section 41 NERC Habitat Act 2006 (Cat 1)	Yes
Tree Preservation Order(s)	Yes	Existing habitat not currently qualifying under S41 of the NERC Habitat Act 2006 (Cat 2)	No
Public Open Space(s)	No	High priority for habitat creation (Cat 3A)	Yes
Local Wildlife Sites	No	Medium priority for habitat creation (Cat 3B)	Yes
Landscape Character Area(s)	Yes	Lower priority for habitat creation (Cat 3C)	No
Minerals Safeguarding Area(s) - Brick	No	Regionally Important Geological and Geomorphological Sites	No
Minerals Safeguarding Area(s) - Sand and Gravel	Yes		

* Constraints shown on constraints map

Suitability Conclusions:

At this initial stage, the site is considered to be potentially suitable subject to absolute and non-absolute constraints being reasonably mitigated. Evidence base work, including a Green Belt Review, is underway and may change the site suitability in the future.

Availability

Landowner: public

Site Promoter: Hertfordshire County Council

Availability Conclusions:

Yes. The site has been put forward by the landowner through the 'call for sites' process, indicating it is available. Currently no known legal or land ownership issues are associated with the site preventing development from coming forward.

Achievability

Proposed Use: Housing

Estimated Delivery Timescale (housing): 6-20 years

Potential Number Of Homes: 585

Potential Employment - Land Area (in hectares): N/A

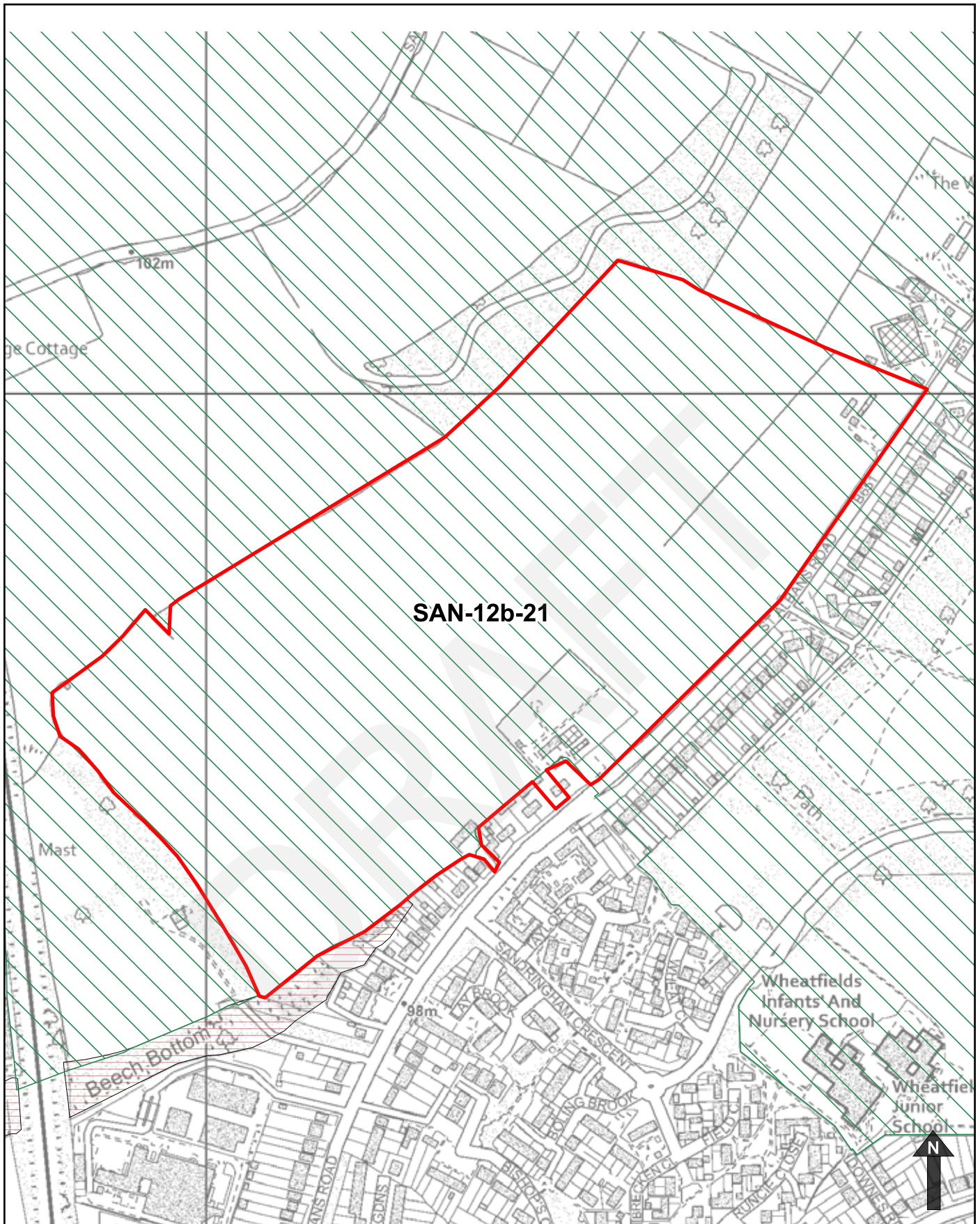
Potential Other Uses - Land Area (in hectares): N/A

Achievability Conclusions:
















Yes, at this moment in time there are no known abnormal costs that will affect its viability, such as land contamination. The site is considered to be potentially achievable.

Overall Conclusions

The site is considered to be potentially suitable, available and achievable subject to further assessment as part of the site selection process.



SAN-12b-21

- | | |
|--|---|
|  Flood Zone 2 |  Locally Listed Buildings |
|  Flood Zone 3 |  Scheduled Ancient Monuments |
|  Flood Zone 3b |  Metropolitan Green Belt |
|  Conservation Areas |  Ancient Woodlands |
|  Listed Buildings |  Registered Parks and Gardens |
|  Grade I |  Local Nature Reserves |
|  Grade II |  Site of Special Scientific Interest |
|  Grade II* | |

Contains public sector information licensed under the Open Government Licence v3.0
 © Crown copyright and database rights 2021 Ordnance Survey 100018953.



Site Reference: SAN-13-21	Site Address: Land at Sandridgebury Farm
Parish: Sandridge	Site area (hectares): 0.29
Existing use: Agricultural	
Character of site and surroundings: Sandridgebury Lane is located to the east of the site. The site is located within a wider farming complex, with a number of residential and agricultural buildings surrounding it. All aspects beyond this are of open fields.	
Relevant Planning History	
<p>5/2001/1604, Change of use from office and storage to farm shop; Approved 09/11/2001</p> <p>5/1978/0774, Change of use to residential; Approved 16/08/1978</p> <p>5/1978/0056, Change of use of the first floor of the main house from caretakers flat to offices; Approved 10/03/1978</p>	

Suitability

Absolute Constraints			
Ancient Woodland(s)*	No	Registered Parks & Garden(s)*	No
Air Quality Management Area(s)*	No	Ancient Scheduled Monument(s)*	No
Flood Zone 3B*	No	Site of Special Scientific Interest*	No
Local Nature Reserves	No		
Non-Absolute Constraints			
Listed Building(s)*	Yes*	Flood Zone 2*	No
Locally Listed Building(s)*	No	Flood Zone 3*	No
Conservation Area*	No	Source Protection Inner Zone (SPZ1)	No
Archeological Sites Subject to Recording Conditions	No	Source Protection Outer Zone (SPZ2)	No
Archaeological Sites for Local Preservation	No	Source Protection Total Catchment Zone (SPZ3)	Yes
Metropolitan Green Belt*	Yes	Existing Section 41 NERC Habitat Act 2006 (Cat 1)	No
Tree Preservation Order(s)	No	Existing habitat not currently qualifying under S41 of the NERC Habitat Act 2006 (Cat 2)	No
Public Open Space(s)	No	High priority for habitat creation (Cat 3A)	Yes
Local Wildlife Sites	No	Medium priority for habitat creation (Cat 3B)	No
Landscape Character Area(s)	Yes	Lower priority for habitat creation (Cat 3C)	No
Minerals Safeguarding Area(s) - Brick	No	Regionally Important Geological and Geomorphological Sites	No
Minerals Safeguarding Area(s) - Sand and Gravel	No		

* Constraints shown on constraints map

Suitability Conclusions:

At this initial stage, the site is considered to be potentially suitable subject to absolute and non-absolute constraints being reasonably mitigated. Evidence base work, including a Green Belt Review, is underway and may change the site suitability in the future.

Availability

Landowner: private

Site Promoter: Lightwood Strategic (Richard Walker)

Availability Conclusions:

Yes. The site has been put forward through the 'call for sites' process, indicating it is available. Currently no known legal or land ownership issues are associated with the site preventing development from coming forward.

Achievability

Proposed Use: Not Specified

Estimated Delivery Timescale (housing): 1-5 years. (Delivery is subject to the site promoter providing evidence that the site will come forward in the first five years of the Local Plan. This evidence will need to respond to the definition of deliverable and evidence required to prove deliverability as set out in the NPPF and PPG).

Potential Number Of Homes: 15

Potential Employment - Land Area (in hectares): N/A

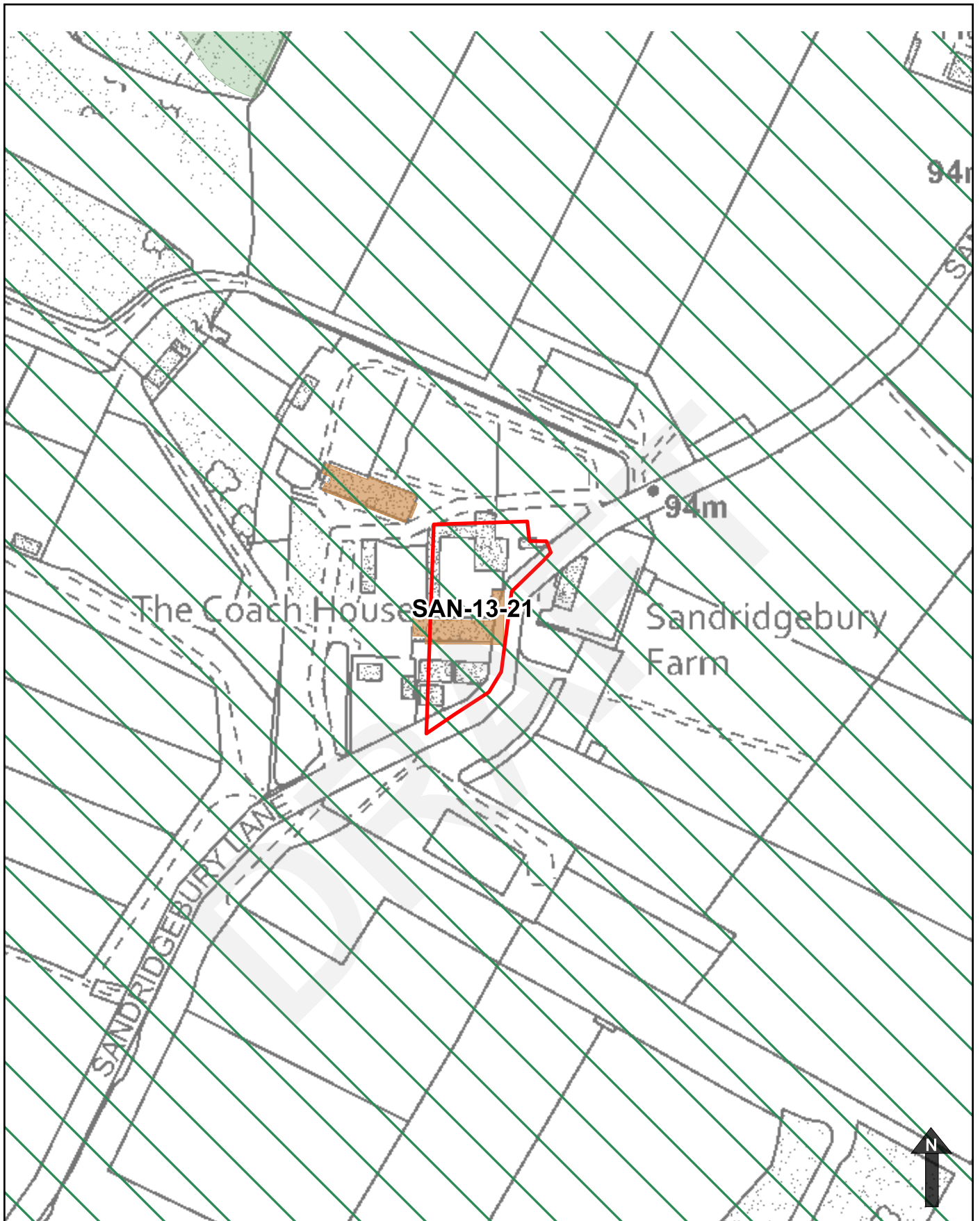
Potential Other Uses - Land Area (in hectares): N/A

Achievability Conclusions:

Yes, at this moment in time there are no known abnormal costs that will affect its viability, such as land contamination. The site is considered to be potentially achievable.

Overall Conclusions

The site is considered to be potentially suitable, available and achievable subject to further assessment as part of the site selection process.



94m















94m

The Coach House SAN-13-21

Sandridgebury Farm

SANDRIDGEBURY LANE



- | | |
|--|---|
|  Flood Zone 2 |  Locally Listed Buildings |
|  Flood Zone 3 |  Scheduled Ancient Monuments |
|  Flood Zone 3b |  Metropolitan Green Belt |
|  Conservation Areas |  Ancient Woodlands |
| Listed Buildings |  Registered Parks and Gardens |
|  Grade I |  Local Nature Reserves |
|  Grade II |  Site of Special Scientific Interest |
|  Grade II* | |

Contains public sector information licensed under the Open Government Licence v3.0
 © Crown copyright and database rights 2021 Ordnance Survey 100018953.



Site Reference: SAN-14-21	Site Address: Land at Sandridgebury Farm
Parish: Sandridge	Site area (hectares): 24.88
Existing use: Agricultural	
Character of site and surroundings: Sandridge is to the south east of the site, with residential and commercial properties backing onto this boundary. To the north west of the site is Sandridgbebury Lane, across which is the wider farming complex containing a number of residential and agricultural buildings. Open fields to the north east and south west.	
Relevant Planning History	
5/1994/1269, Change of use to manege and extension of car park; Approved 13/12/1994 5/1981/0032, Extension and conversion of farmhouse to form 2 self contained dwellings; Approved 24/04/1981	

Suitability

Absolute Constraints			
Ancient Woodland(s)*	No	Registered Parks & Garden(s)*	No
Air Quality Management Area(s)*	No	Ancient Scheduled Monument(s)*	No
Flood Zone 3B*	No	Site of Special Scientific Interest*	No
Local Nature Reserves	No		
Non-Absolute Constraints			
Listed Building(s)*	No	Flood Zone 2*	No
Locally Listed Building(s)*	No	Flood Zone 3*	No
Conservation Area*	Yes	Source Protection Inner Zone (SPZ1)	No
Archeological Sites Subject to Recording Conditions	Yes	Source Protection Outer Zone (SPZ2)	No
Archaeological Sites for Local Preservation	No	Source Protection Total Catchment Zone (SPZ3)	Yes
Metropolitan Green Belt*	Yes	Existing Section 41 NERC Habitat Act 2006 (Cat 1)	Yes
Tree Preservation Order(s)	No	Existing habitat not currently qualifying under S41 of the NERC Habitat Act 2006 (Cat 2)	Yes
Public Open Space(s)	No	High priority for habitat creation (Cat 3A)	Yes
Local Wildlife Sites	No	Medium priority for habitat creation (Cat 3B)	Yes
Landscape Character Area(s)	Yes	Lower priority for habitat creation (Cat 3C)	Yes
Minerals Safeguarding Area(s) - Brick	No	Regionally Important Geological and Geomorphological Sites	No
Minerals Safeguarding Area(s) - Sand and Gravel	Yes		

* Constraints shown on constraints map

Suitability Conclusions:

At this initial stage, the site is considered to be potentially suitable subject to absolute and non-absolute constraints being reasonably mitigated. Evidence base work, including a Green Belt Review, is underway and may change the site suitability in the future.

Availability

Landowner: private

Site Promoter: Lightwood Strategic (Richard Walker)

Availability Conclusions:

Yes. The site has been put forward through the 'call for sites' process, indicating it is available. Currently no known legal or land ownership issues are associated with the site preventing development from coming forward.

Achievability

Proposed Use: Housing, Other Uses: (3FE Primary School), Open Space, Neighbourhood Centre

Estimated Delivery Timescale (housing): 6-20 years

Potential Number Of Homes: 600

Potential Employment - Land Area (in hectares): N/A

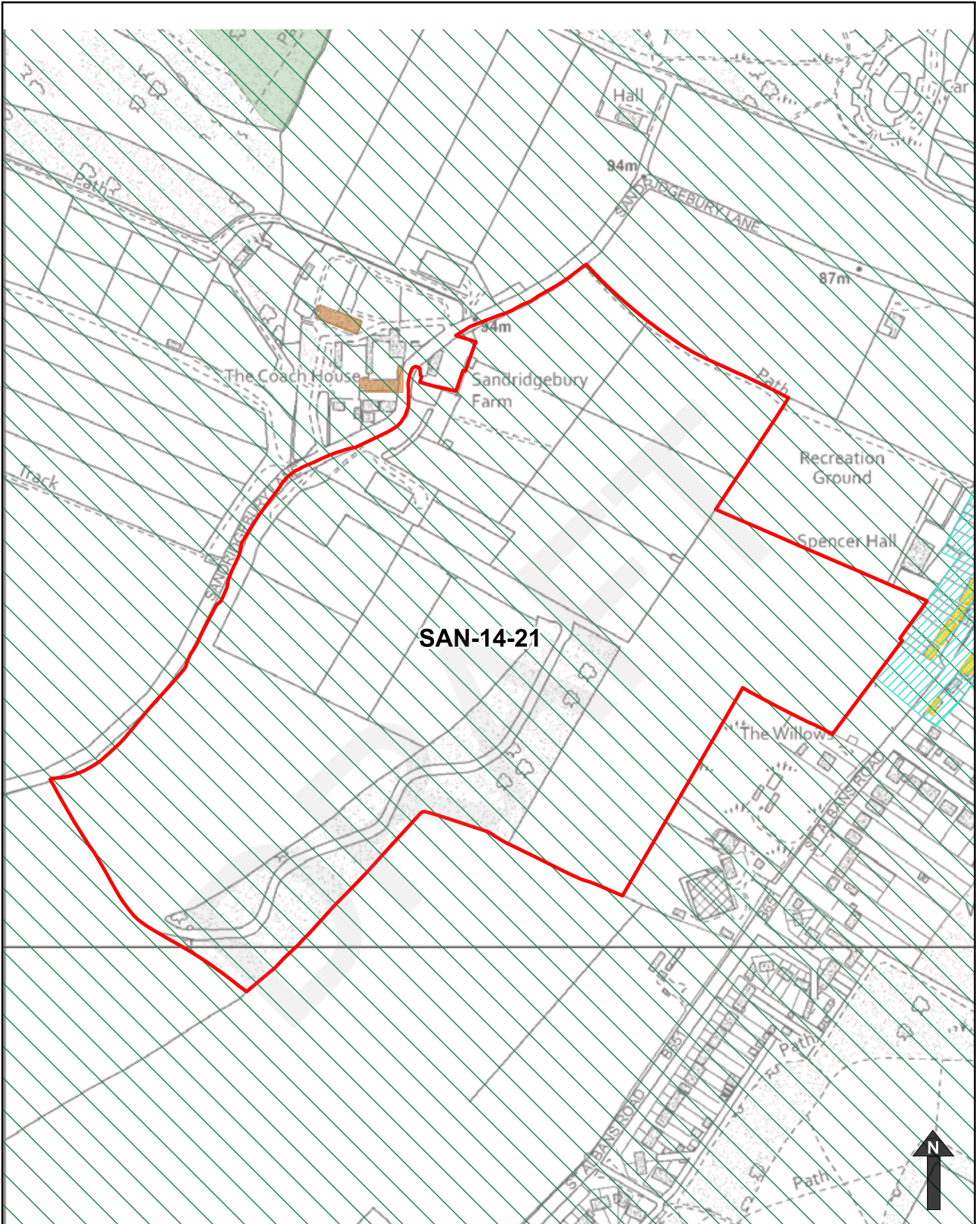
Potential Other Uses - Land Area (in hectares): N/A

Achievability Conclusions:








Yes, at this moment in time there are no known abnormal costs that will affect its viability, such as land contamination. The site is considered to be potentially achievable.

Overall Conclusions

The site is considered to be potentially suitable, available and achievable subject to further assessment as part of the site selection process.



SAN-14-21

-  Flood Zone 2
-  Flood Zone 3
-  Flood Zone 3b
-  Conservation Areas
- Listed Buildings
-  Grade I
-  Grade II
-  Grade II*

-  Locally Listed Buildings
-  Scheduled Ancient Monuments
-  Metropolitan Green Belt
-  Ancient Woodlands
-  Registered Parks and Gardens
-  Local Nature Reserves
-  Site of Special Scientific Interest

Contains public sector information licensed under the Open Government Licence v3.0
 © Crown copyright and database rights 2021 Ordnance Survey 100018953.



Site Reference: SAN-15-21	Site Address: Land at Sandridgebury Farm
Parish: Sandridge	Site area (hectares): 7.03
Existing use: Agricultural	
Character of site and surroundings: The Sandridgebury Farm complex is to the south of the site, containing a number of residential and agricultural buildings. Woodland is to the north west, with open fields covering all other aspects.	
Relevant Planning History	
<p>5/1978/0774, Change of use to residential; Approved 16/08/1978</p> <p>5/1978/0056, Change of use of the first floor of the main house from caretakers flat to offices; Approved 10/03/1978</p>	

Suitability

Absolute Constraints			
Ancient Woodland(s)*	Yes	Registered Parks & Garden(s)*	No
Air Quality Management Area(s)*	No	Ancient Scheduled Monument(s)*	No
Flood Zone 3B*	No	Site of Special Scientific Interest*	No
Local Nature Reserves	No		
Non-Absolute Constraints			
Listed Building(s)*	No	Flood Zone 2*	No
Locally Listed Building(s)*	No	Flood Zone 3*	No
Conservation Area*	No	Source Protection Inner Zone (SPZ1)	No
Archeological Sites Subject to Recording Conditions	Yes	Source Protection Outer Zone (SPZ2)	No
Archaeological Sites for Local Preservation	No	Source Protection Total Catchment Zone (SPZ3)	Yes
Metropolitan Green Belt*	Yes	Existing Section 41 NERC Habitat Act 2006 (Cat 1)	Yes
Tree Preservation Order(s)	No	Existing habitat not currently qualifying under S41 of the NERC Habitat Act 2006 (Cat 2)	No
Public Open Space(s)	No	High priority for habitat creation (Cat 3A)	Yes
Local Wildlife Sites	Yes	Medium priority for habitat creation (Cat 3B)	No
Landscape Character Area(s)	Yes	Lower priority for habitat creation (Cat 3C)	No
Minerals Safeguarding Area(s) - Brick	No	Regionally Important Geological and Geomorphological Sites	No
Minerals Safeguarding Area(s) - Sand and Gravel	No		

* Constraints shown on constraints map

Suitability Conclusions:

At this initial stage, the site is considered to be potentially suitable subject to absolute and non-absolute constraints being reasonably mitigated. Evidence base work, including a Green Belt Review, is underway and may change the site suitability in the future.

Availability

Landowner: private

Site Promoter: Lightwood Strategic (Richard Walker)

Availability Conclusions:

Yes. The site has been put forward through the 'call for sites' process, indicating it is available. Currently no known legal or land ownership issues are associated with the site preventing development from coming forward.

Achievability

Proposed Use: Housing, Other Uses: (3FE Primary School), Open Space, Neighbourhood Centre

Estimated Delivery Timescale (housing): 1-10 years

Potential Number Of Homes: 170

Potential Employment - Land Area (in hectares): N/A

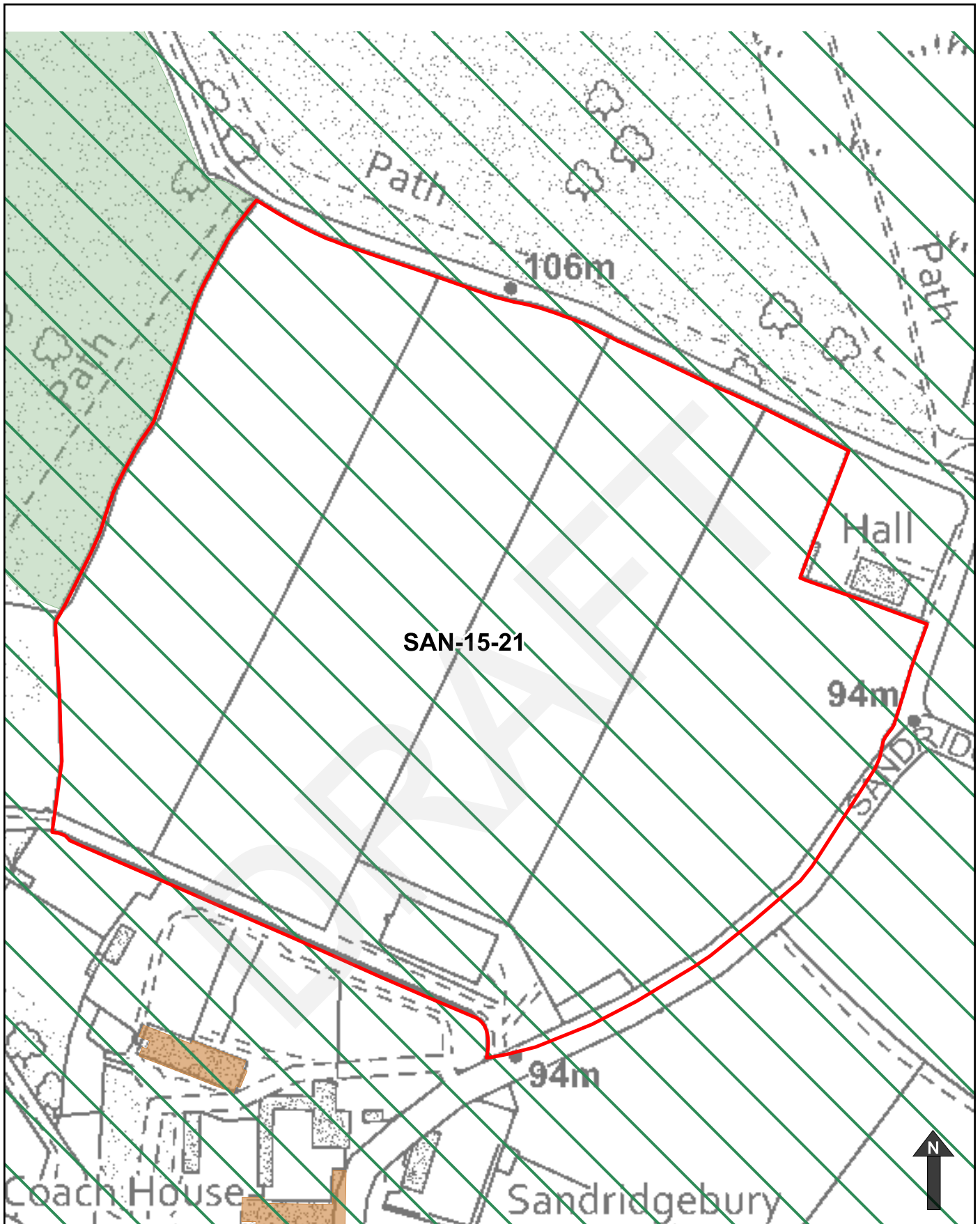
Potential Other Uses - Land Area (in hectares): N/A

Achievability Conclusions:

Yes, at this moment in time there are no known abnormal costs that will affect its viability, such as land contamination. The site is considered to be potentially achievable.

Overall Conclusions

The site is considered to be potentially suitable, available and achievable subject to further assessment as part of the site selection process.



SAN-15-21

Hall








94m








94m

Coach House

Sandridgebury



-  Flood Zone 2
-  Flood Zone 3
-  Flood Zone 3b
-  Conservation Areas
- Listed Buildings
 -  Grade I
 -  Grade II
 -  Grade II*

-  Locally Listed Buildings
-  Scheduled Ancient Monuments
-  Metropolitan Green Belt
-  Ancient Woodlands
-  Registered Parks and Gardens
-  Local Nature Reserves
-  Site of Special Scientific Interest

Contains public sector information licensed under the Open Government Licence v3.0
 © Crown copyright and database rights 2021 Ordnance Survey 100018953.



Site Reference: SAN-16-21	Site Address: Land at Sandridgebury Farm
Parish: Sandridge	Site area (hectares): 30.24
Existing use: Agricultural	
Character of site and surroundings: The Midlands Mainline is located directly to the west of the site, with open fields beyond. Sandridgebury Farm is located to the east of the site, containing a number of residential and agricultural buildings. Open fields are to the north and south.	
Relevant Planning History	
5/1978/0056, Change of use of the first floor of the main house from caretakers flat to offices; Approved 10/03/1978	

Suitability

Absolute Constraints			
Ancient Woodland(s)*	No	Registered Parks & Garden(s)*	No
Air Quality Management Area(s)*	No	Ancient Scheduled Monument(s)*	No
Flood Zone 3B*	No	Site of Special Scientific Interest*	No
Local Nature Reserves	No		
Non-Absolute Constraints			
Listed Building(s)*	No	Flood Zone 2*	No
Locally Listed Building(s)*	No	Flood Zone 3*	No
Conservation Area*	No	Source Protection Inner Zone (SPZ1)	No
Archeological Sites Subject to Recording Conditions	No	Source Protection Outer Zone (SPZ2)	No
Archaeological Sites for Local Preservation	No	Source Protection Total Catchment Zone (SPZ3)	Yes
Metropolitan Green Belt*	Yes	Existing Section 41 NERC Habitat Act 2006 (Cat 1)	Yes
Tree Preservation Order(s)	No	Existing habitat not currently qualifying under S41 of the NERC Habitat Act 2006 (Cat 2)	Yes
Public Open Space(s)	No	High priority for habitat creation (Cat 3A)	Yes
Local Wildlife Sites	No	Medium priority for habitat creation (Cat 3B)	Yes
Landscape Character Area(s)	Yes	Lower priority for habitat creation (Cat 3C)	No
Minerals Safeguarding Area(s) - Brick	No	Regionally Important Geological and Geomorphological Sites	No
Minerals Safeguarding Area(s) - Sand and Gravel	Yes		

* Constraints shown on constraints map

Suitability Conclusions:

At this initial stage, the site is considered to be potentially suitable subject to absolute and non-absolute constraints being reasonably mitigated. Evidence base work, including a Green Belt Review, is underway and may change the site suitability in the future.

Availability

Landowner: private

Site Promoter: Developer (Richard Walker)

Availability Conclusions:

Yes. The site has been put forward through the 'call for sites' process, indicating it is available. Currently no known legal or land ownership issues are associated with the site preventing development from coming forward.

Achievability

Proposed Use: Housing, Other Uses: (3FE Primary School), Open Space, Neighbourhood Centre

Estimated Delivery Timescale (housing): 6-20 years

Potential Number Of Homes: 730

Potential Employment - Land Area (in hectares): N/A

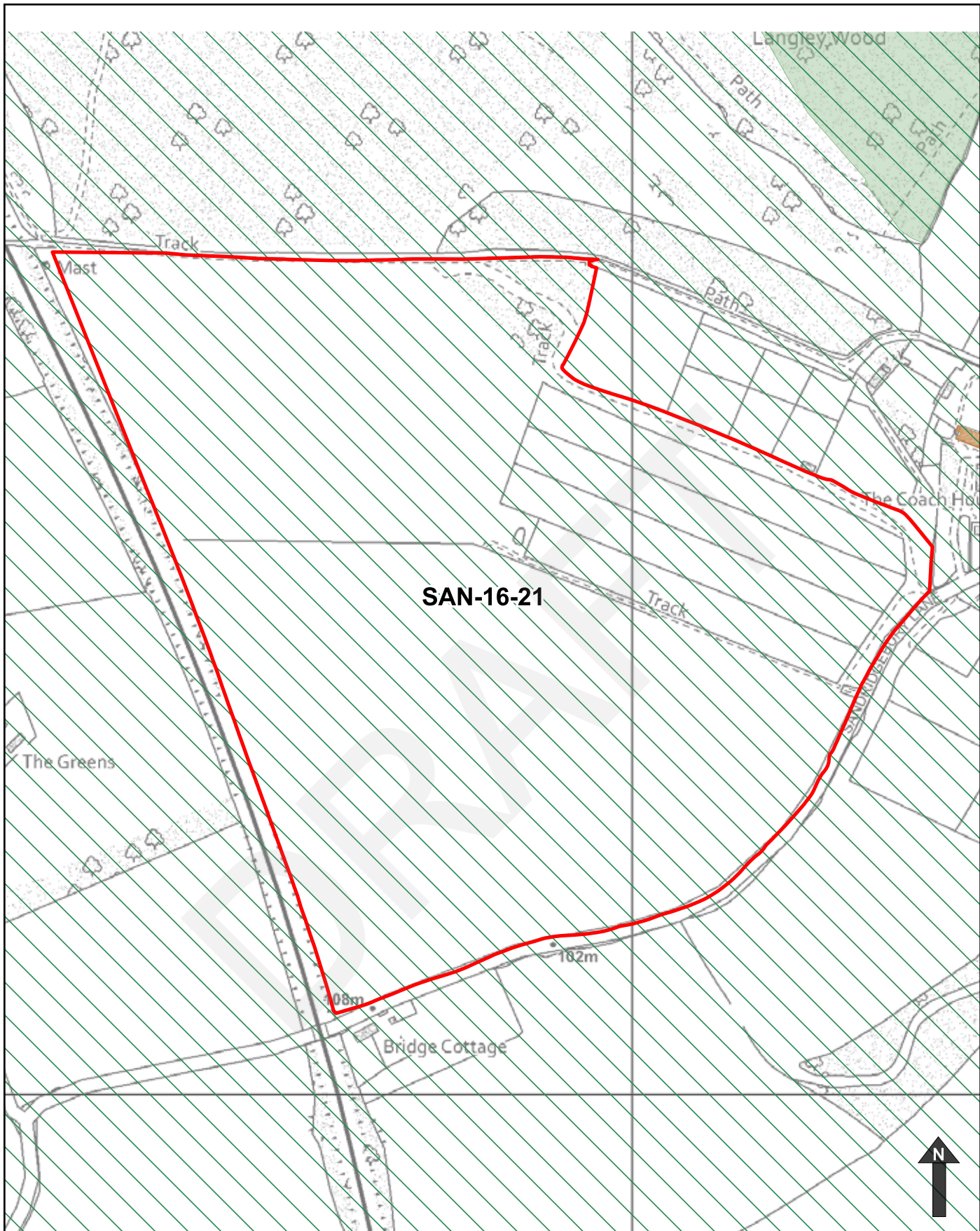
Potential Other Uses - Land Area (in hectares): N/A

Achievability Conclusions:















Yes, at this moment in time there are no known abnormal costs that will affect its viability, such as land contamination. The site is considered to be potentially achievable.

Overall Conclusions

The site is considered to be potentially suitable, available and achievable subject to further assessment as part of the site selection process.



SAN-16-21

- | | |
|--|---|
|  Flood Zone 2 |  Locally Listed Buildings |
|  Flood Zone 3 |  Scheduled Ancient Monuments |
|  Flood Zone 3b |  Metropolitan Green Belt |
|  Conservation Areas |  Ancient Woodlands |
| Listed Buildings | |
|  Grade I |  Registered Parks and Gardens |
|  Grade II |  Local Nature Reserves |
|  Grade II* |  Site of Special Scientific Interest |

Contains public sector information licensed under the Open Government Licence v3.0
 © Crown copyright and database rights 2021 Ordnance Survey 100018953.



Site Reference: SAN-17-18	Site Address: Land east of Fairshot Court, north of Woodcock Hill
Parish: Sandridge	Site area (hectares): 7.28
Existing use: agricultural use	
Character of site and surroundings: Sandridge is to the south west of the site, with dwellings/ apartments backing onto the site at this boundary. Woodcock Hill is to the south of the site, with open fields beyond. Open fields and woodland cover all other aspects.	
Relevant Planning History	
5/1999/0001, Conversion of halls of residence to seven residential units and erection of two four-bedroomed cottages to replace existing staff cottages; Approved 30/07/1999	

Suitability

Absolute Constraints			
Ancient Woodland(s)*	No	Registered Parks & Garden(s)*	No
Air Quality Management Area(s)*	No	Ancient Scheduled Monument(s)*	No
Flood Zone 3B*	No	Site of Special Scientific Interest*	No
Local Nature Reserves	No		
Non-Absolute Constraints			
Listed Building(s)*	No	Flood Zone 2*	No
Locally Listed Building(s)*	No	Flood Zone 3*	No
Conservation Area*	No	Source Protection Inner Zone (SPZ1)	No
Archeological Sites Subject to Recording Conditions	No	Source Protection Outer Zone (SPZ2)	No
Archaeological Sites for Local Preservation	No	Source Protection Total Catchment Zone (SPZ3)	Yes
Metropolitan Green Belt*	Yes	Existing Section 41 NERC Habitat Act 2006 (Cat 1)	Yes
Tree Preservation Order(s)	Yes	Existing habitat not currently qualifying under S41 of the NERC Habitat Act 2006 (Cat 2)	No
Public Open Space(s)	No	High priority for habitat creation (Cat 3A)	Yes
Local Wildlife Sites	No	Medium priority for habitat creation (Cat 3B)	Yes
Landscape Character Area(s)	Yes	Lower priority for habitat creation (Cat 3C)	No
Minerals Safeguarding Area(s) - Brick	No	Regionally Important Geological and Geomorphological Sites	No
Minerals Safeguarding Area(s) - Sand and Gravel	No		

* Constraints shown on constraints map

Suitability Conclusions:

At this initial stage, the site is considered to be potentially suitable subject to absolute and non-absolute constraints being reasonably mitigated. Evidence base work, including a Green Belt Review, is underway and may change the site suitability in the future.

Availability

Landowner: private

Site Promoter: Bidwells (Richard Butler)

Availability Conclusions:

Yes. The site has been put forward through the 'call for sites' process, indicating it is available. Currently no known legal or land ownership issues are associated with the site preventing development from coming forward.

Achievability

Proposed Use: Housing

Estimated Delivery Timescale (housing): 1-10 years

Potential Number Of Homes: 175

Potential Employment - Land Area (in hectares): N/A

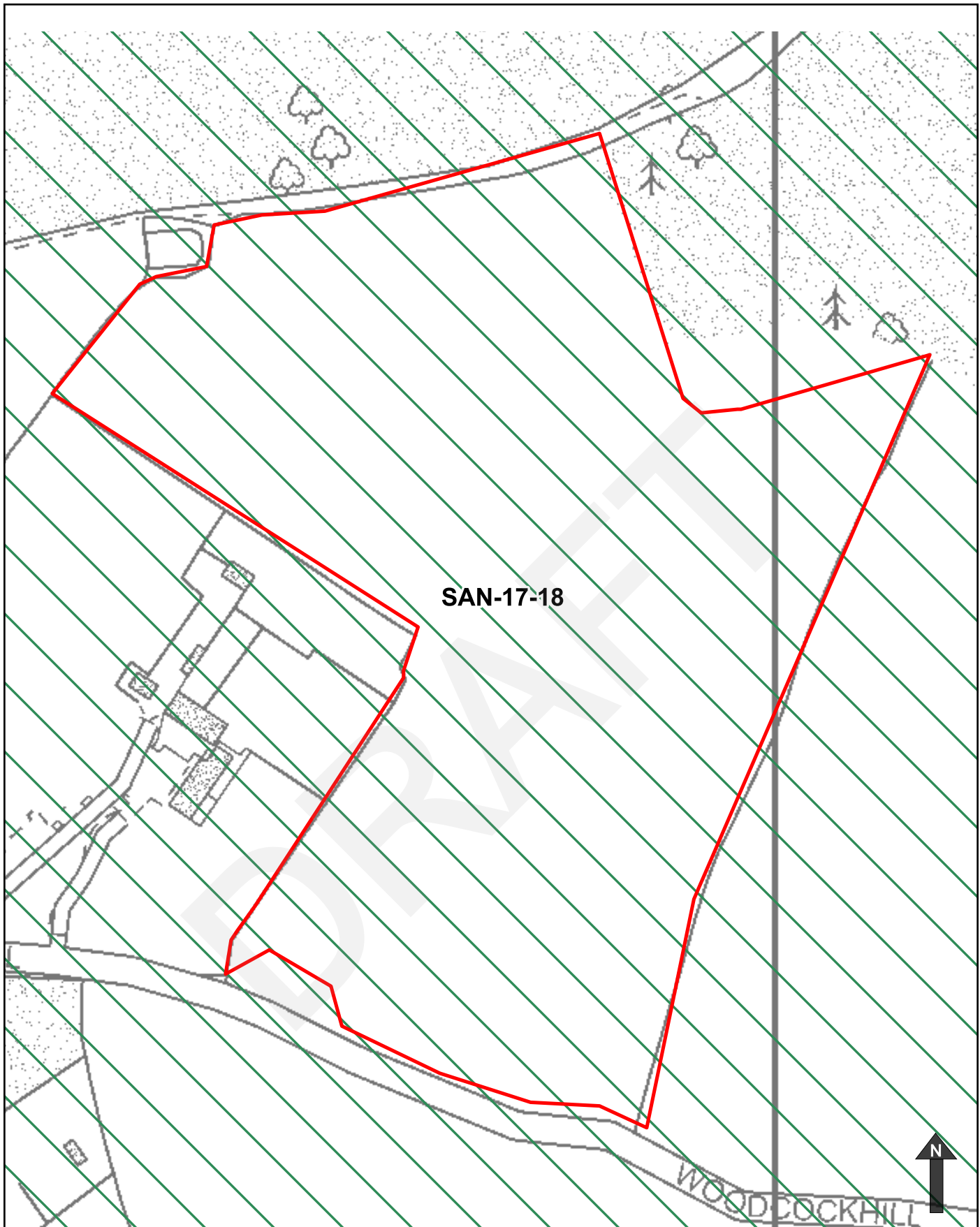
Potential Other Uses - Land Area (in hectares): N/A

Achievability Conclusions:

Yes, at this moment in time there are no known abnormal costs that will affect its viability, such as land contamination. The site is considered to be potentially achievable.

Overall Conclusions















The site is considered to be potentially suitable, available and achievable subject to further assessment as part of the site selection process.



SAN-17-18

WOOD COCKHILL



- | | |
|--|---|
|  Flood Zone 2 |  Locally Listed Buildings |
|  Flood Zone 3 |  Scheduled Ancient Monuments |
|  Flood Zone 3b |  Metropolitan Green Belt |
|  Conservation Areas |  Ancient Woodlands |
| Listed Buildings |  Registered Parks and Gardens |
|  Grade I |  Local Nature Reserves |
|  Grade II |  Site of Special Scientific Interest |
|  Grade II* | |

Contains public sector information licensed under the Open Government Licence v3.0
 © Crown copyright and database rights 2021 Ordnance Survey 100018953.



Site Reference: SAN-18-18	Site Address: Units 1, 2 and 3 St Albans Industrial Estate
Parish: Sandridge	Site area (hectares): 0.23
Existing use: light industrial and offices and partly vacant	
Character of site and surroundings: Employment is located to the south of the site, with the Midlands Mainline to the west. To the north is woodland, with residential properties to the east, fronting St Albans Road.	
Relevant Planning History	
<p>5/2010/2285, Change of use from Class B1/B2 to childrens activity centre Class D2 (renewal of planning permission 5/2004/0263); Approved 02/12/2010</p> <p>5/2004/1745, Change of use from Class B1 (business) and/or Class B2 (general industrial) to Class B8 (storage and distribution) - (renewal of planning permission 5/1999/1156; Approved 15/11/2004</p> <p>5/2004/0263, Change of use from Class B1/B2 to childrens activity centre Class D2 (renewal of planning permission 5/1998/2044); Approved 07/04/2004</p> <p>5/1999/1156, Change of use from B1 (business) and/or B2 (general industrial) to B8 (storage or distribution); Approved 03/08/1999</p> <p>5/1999/0361, Amalgamation of two units (A3 and A4) into one for Class B1/B2 purposes (office/ industrial); Approved 27/04/1999</p> <p>5/1999/0217, Use of unit A1 as two Class B1 office units; Approved 08/04/1999</p> <p>5/1998/2044, Change of use from class B1/B2 to Class D2 (Childrens Activity Centre); Approved 16/02/1999</p> <p>5/1997/1940, Conversion of existing industrial building into six small units with associated car parking; Approved 22/12/1997</p> <p>5/1984/0309, Outline – Extending the existing Council Depot, demolition of buildings, siting of new buildings formation of new access link road and road within the site. Resiting of Civic Amenities facility; Approved (decision date not available)</p>	

Suitability

Absolute Constraints			
Ancient Woodland(s)*	No	Registered Parks & Garden(s)*	No
Air Quality Management Area(s)*	No	Ancient Scheduled Monument(s)*	No
Flood Zone 3B*	No	Site of Special Scientific Interest*	No
Local Nature Reserves	No		
Non-Absolute Constraints			
Listed Building(s)*	No	Flood Zone 2*	No
Locally Listed Building(s)*	No	Flood Zone 3*	No
Conservation Area*	No	Source Protection Inner Zone (SPZ1)	No
Archeological Sites Subject to Recording Conditions	No	Source Protection Outer Zone (SPZ2)	No
Archaeological Sites for Local Preservation	No	Source Protection Total Catchment Zone (SPZ3)	Yes
Metropolitan Green Belt*	No	Existing Section 41 NERC Habitat Act 2006 (Cat 1)	No
Tree Preservation Order(s)	No	Existing habitat not currently qualifying under S41 of the NERC Habitat Act 2006 (Cat 2)	No
Public Open Space(s)	No	High priority for habitat creation (Cat 3A)	Yes
Local Wildlife Sites	No	Medium priority for habitat creation (Cat 3B)	No
Landscape Character Area(s)	No	Lower priority for habitat creation (Cat 3C)	No
Minerals Safeguarding Area(s) - Brick	No	Regionally Important Geological and Geomorphological Sites	No
Minerals Safeguarding Area(s) - Sand and Gravel	No		

* Constraints shown on constraints map

Suitability Conclusions:

At this initial stage, the site is considered to be potentially suitable subject to absolute and non-absolute constraints being reasonably mitigated. Evidence base work, including a Green Belt Review, is underway and may change the site suitability in the future.

Availability

Landowner: private

Site Promoter: PPML Consulting Ltd (Pravin Patel)

Availability Conclusions:

Yes. The site has been put forward through the 'call for sites' process, indicating it is available. Currently no known legal or land ownership issues are associated with the site preventing development from coming forward.

Achievability

Proposed Use: Housing

Estimated Delivery Timescale (housing): 1-5 years. (Delivery is subject to the site promoter providing evidence that the site will come forward in the first five years of the Local Plan. This evidence will need to respond to the definition of deliverable and evidence required to prove deliverability as set out in the NPPF and PPG).

Potential Number Of Homes: 10

Potential Employment - Land Area (in hectares): N/A

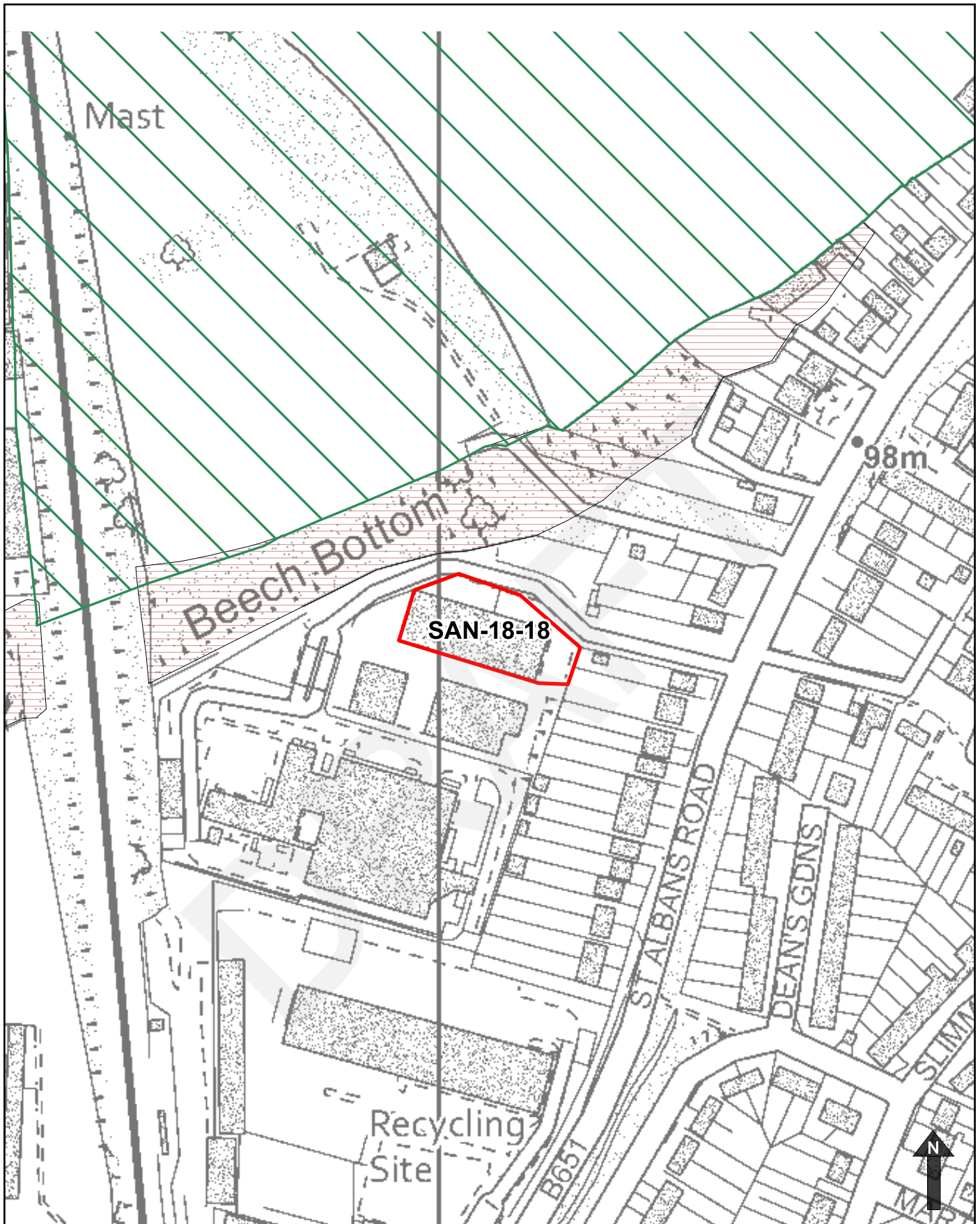
Potential Other Uses - Land Area (in hectares): N/A

Achievability Conclusions:

Yes, at this moment in time there are no known abnormal costs that will affect its viability, such as land contamination. The site is considered to be potentially achievable.

Overall Conclusions

The site is considered to be potentially suitable, available and achievable subject to further assessment as part of the site selection process.



- Flood Zone 2
- Flood Zone 3
- Flood Zone 3b
- Conservation Areas
- Listed Buildings**
- Grade I
- Grade II
- Grade II*

- Locally Listed Buildings
- Scheduled Ancient Monuments
- Metropolitan Green Belt
- Ancient Woodlands
- Registered Parks and Gardens
- Local Nature Reserves
- Site of Special Scientific Interest

Contains public sector information licensed under the Open Government Licence v3.0
 © Crown copyright and database rights 2021 Ordnance Survey 100018953.



Site Reference: SAN-19-17	Site Address: Land at Fairshot Court, Woodcock Hill, Sandridge
Parish: Sandridge	Site area (hectares): 0.36
Existing use: Large formal garden at front of Fairshot Court	
Character of site and surroundings: Open fields to east and over Woodcock Hill to the south. Trees/hedgerows mark the western site boundary with Sandridge JMI school. Fairshot Court, which is residential, is to the north.	
Relevant Planning History	
5/1994/0102, Erection of dwelling; Approved 06/04/1994	

Suitability

Absolute Constraints			
Ancient Woodland(s)*	No	Registered Parks & Garden(s)*	No
Air Quality Management Area(s)*	No	Ancient Scheduled Monument(s)*	No
Flood Zone 3B*	No	Site of Special Scientific Interest*	No
Local Nature Reserves	No		
Non-Absolute Constraints			
Listed Building(s)*	No	Flood Zone 2*	No
Locally Listed Building(s)*	No	Flood Zone 3*	No
Conservation Area*	No	Source Protection Inner Zone (SPZ1)	No
Archeological Sites Subject to Recording Conditions	No	Source Protection Outer Zone (SPZ2)	No
Archaeological Sites for Local Preservation	No	Source Protection Total Catchment Zone (SPZ3)	Yes
Metropolitan Green Belt*	Yes	Existing Section 41 NERC Habitat Act 2006 (Cat 1)	No
Tree Preservation Order(s)	Yes	Existing habitat not currently qualifying under S41 of the NERC Habitat Act 2006 (Cat 2)	Yes
Public Open Space(s)	No	High priority for habitat creation (Cat 3A)	Yes
Local Wildlife Sites	No	Medium priority for habitat creation (Cat 3B)	Yes
Landscape Character Area(s)	Yes	Lower priority for habitat creation (Cat 3C)	No
Minerals Safeguarding Area(s) - Brick	No	Regionally Important Geological and Geomorphological Sites	No
Minerals Safeguarding Area(s) - Sand and Gravel	Yes		

* Constraints shown on constraints map

Suitability Conclusions:

At this initial stage, the site is considered to be potentially suitable subject to absolute and non-absolute constraints being reasonably mitigated. Evidence base work, including a Green Belt Review, is underway and may change the site suitability in the future.

Availability

Landowner: private

Site Promoter: Bidwells (Derek Bromley)

Availability Conclusions:

Yes. The site has been put forward through the 'call for sites' process, indicating it is available. Currently no known legal or land ownership issues are associated with the site preventing development from coming forward.

Achievability

Proposed Use: Housing

Estimated Delivery Timescale (housing): 1-5 years. (Delivery is subject to the site promoter providing evidence that the site will come forward in the first five years of the Local Plan. This evidence will need to respond to the definition of deliverable and evidence required to prove deliverability as set out in the NPPF and PPG).

Potential Number Of Homes: 30

Potential Employment - Land Area (in hectares): N/A

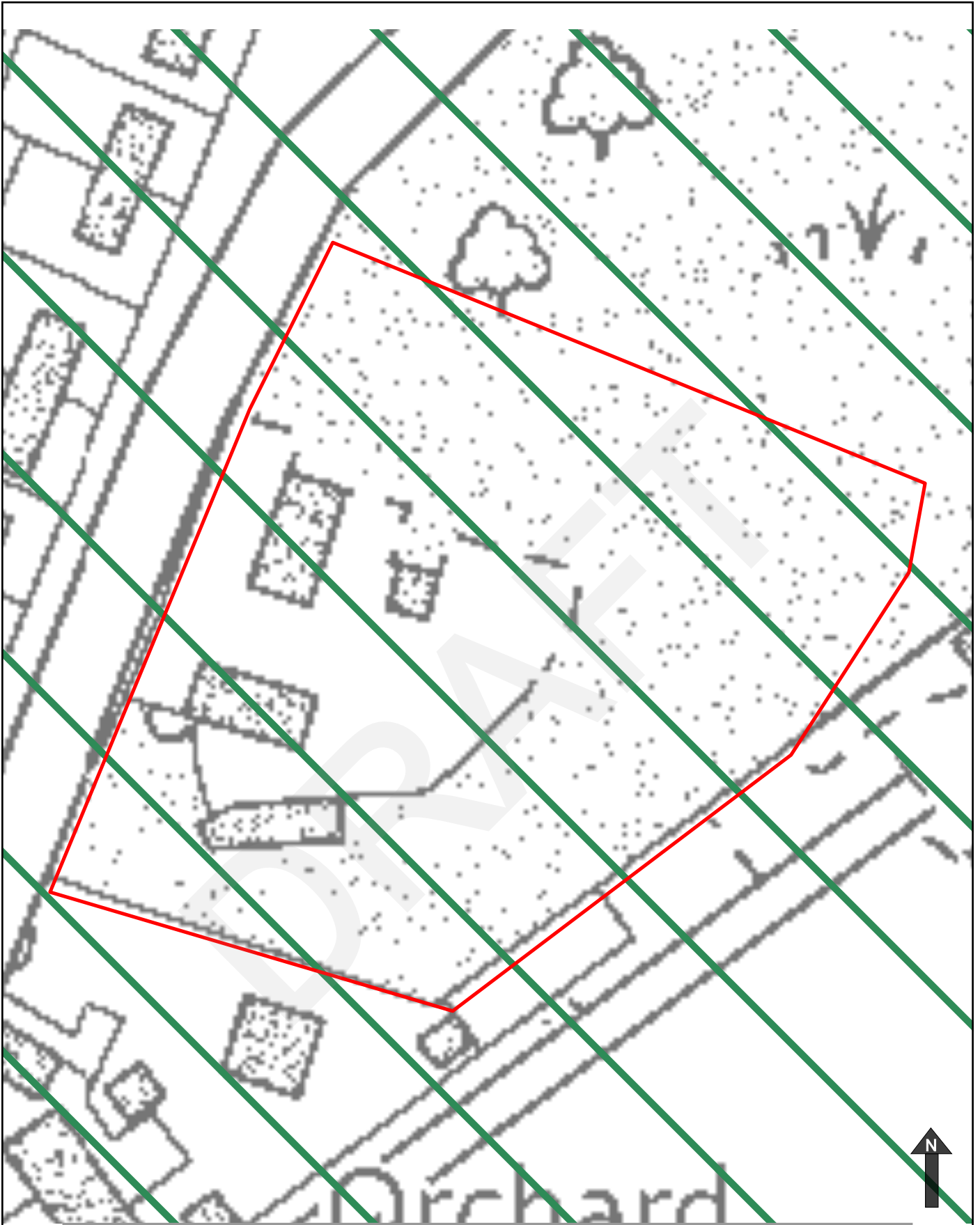
Potential Other Uses - Land Area (in hectares): N/A
















Achievability Conclusions:

Yes, at this moment in time there are no known abnormal costs that will affect its viability, such as land contamination. The site is considered to be potentially achievable.

Overall Conclusions

The site is considered to be potentially suitable, available and achievable subject to further assessment as part of the site selection process.



- | | |
|--|---|
|  Flood Zone 2 |  Locally Listed Buildings |
|  Flood Zone 3 |  Scheduled Ancient Monuments |
|  Flood Zone 3b |  Metropolitan Green Belt |
|  Conservation Areas |  Ancient Woodlands |
|  Listed Buildings |  Registered Parks and Gardens |
|  Grade I |  Local Nature Reserves |
|  Grade II |  Site of Special Scientific Interest |
|  Grade II* | |

Contains public sector information licensed under the Open Government Licence v3.0
 © Crown copyright and database rights 2021 Ordnance Survey 100018953.



Site Reference: SAN-20-18	Site Address: Land to the north east of Sandridge
Parish: Sandridge	Site area (hectares): 3.79
Existing use: vacant	
Character of site and surroundings: Site abuts the north eastern corner of Sandridge village. Residential properties to the south west and open fields to the north/west. Trees/hedgerows mark the south eastern site boundary with Sandridge JMI school.	
Relevant Planning History	
No Relevant Planning History.	

Suitability

Absolute Constraints			
Ancient Woodland(s)*	No	Registered Parks & Garden(s)*	No
Air Quality Management Area(s)*	No	Ancient Scheduled Monument(s)*	No
Flood Zone 3B*	No	Site of Special Scientific Interest*	No
Local Nature Reserves	No		
Non-Absolute Constraints			
Listed Building(s)*	No	Flood Zone 2*	No
Locally Listed Building(s)*	No	Flood Zone 3*	No
Conservation Area*	No	Source Protection Inner Zone (SPZ1)	No
Archeological Sites Subject to Recording Conditions	No	Source Protection Outer Zone (SPZ2)	No
Archaeological Sites for Local Preservation	No	Source Protection Total Catchment Zone (SPZ3)	Yes
Metropolitan Green Belt*	Yes	Existing Section 41 NERC Habitat Act 2006 (Cat 1)	No
Tree Preservation Order(s)	No	Existing habitat not currently qualifying under S41 of the NERC Habitat Act 2006 (Cat 2)	No
Public Open Space(s)	No	High priority for habitat creation (Cat 3A)	No
Local Wildlife Sites	No	Medium priority for habitat creation (Cat 3B)	Yes
Landscape Character Area(s)	Yes	Lower priority for habitat creation (Cat 3C)	No
Minerals Safeguarding Area(s) - Brick	No	Regionally Important Geological and Geomorphological Sites	No
Minerals Safeguarding Area(s) - Sand and Gravel	Yes		

* Constraints shown on constraints map

Suitability Conclusions:

At this initial stage, the site is considered to be potentially suitable subject to absolute and non-absolute constraints being reasonably mitigated. Evidence base work, including a Green Belt Review, is underway and may change the site suitability in the future.

Availability

Landowner: private

Site Promoter: Strutt & Parker (Charlotte Williams)

Availability Conclusions:

Yes. The site has been put forward through the 'call for sites' process, indicating it is available. Currently no known legal or land ownership issues are associated with the site preventing development from coming forward.

Achievability

Proposed Use: Housing

Estimated Delivery Timescale (housing): 1-10 years

Potential Number Of Homes: 95

Potential Employment - Land Area (in hectares): N/A

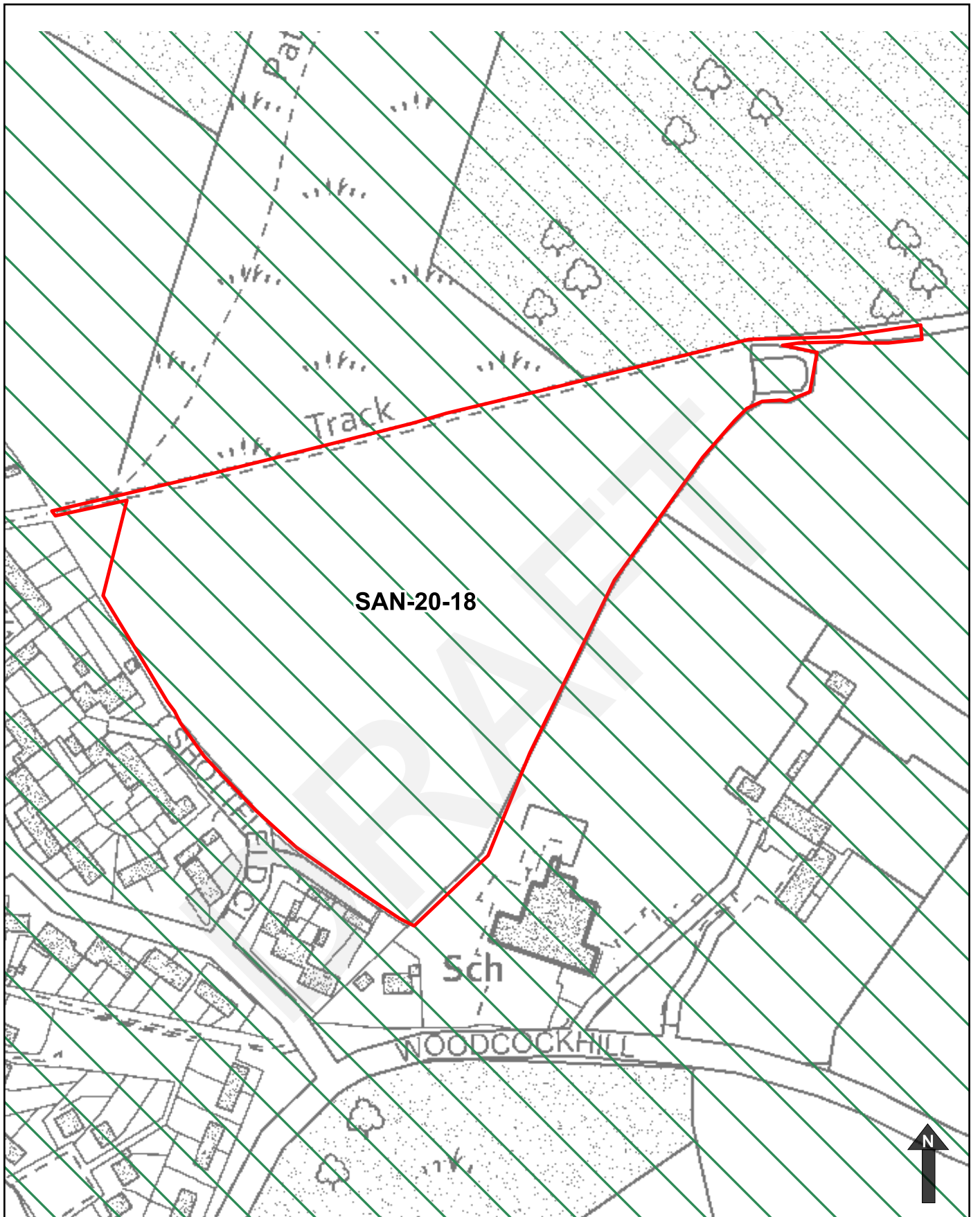
Potential Other Uses - Land Area (in hectares): N/A

Achievability Conclusions:








Yes, at this moment in time there are no known abnormal costs that will affect its viability, such as land contamination. The site is considered to be potentially achievable.








Overall Conclusions

The site is considered to be potentially suitable, available and achievable subject to further assessment as part of the site selection process.



SAN-20-18

-  Flood Zone 2
-  Flood Zone 3
-  Flood Zone 3b
-  Conservation Areas
- Listed Buildings
 -  Grade I
 -  Grade II
 -  Grade II*

-  Locally Listed Buildings
-  Scheduled Ancient Monuments
-  Metropolitan Green Belt
-  Ancient Woodlands
-  Registered Parks and Gardens
-  Local Nature Reserves
-  Site of Special Scientific Interest

Contains public sector information licensed under the Open Government Licence v3.0
 © Crown copyright and database rights 2021 Ordnance Survey 100018953.



Site Reference: SAN-20-21	Site Address: Pound Farm, Shottfield Close
Parish: Sandridge	Site area (hectares): 4.01
Existing use: Agricultural	
Character of site and surroundings: Site abuts the north eastern corner of Sandridge village. Residential properties to the south west and open fields to the north/west. A school is to the south east of the site.	
Relevant Planning History	
No Relevant Planning History.	

Suitability

Absolute Constraints			
Ancient Woodland(s)*	No	Registered Parks & Garden(s)*	No
Air Quality Management Area(s)*	No	Ancient Scheduled Monument(s)*	No
Flood Zone 3B*	No	Site of Special Scientific Interest*	No
Local Nature Reserves	No		
Non-Absolute Constraints			
Listed Building(s)*	No	Flood Zone 2*	No
Locally Listed Building(s)*	No	Flood Zone 3*	No
Conservation Area*	No	Source Protection Inner Zone (SPZ1)	No
Archeological Sites Subject to Recording Conditions	No	Source Protection Outer Zone (SPZ2)	No
Archaeological Sites for Local Preservation	No	Source Protection Total Catchment Zone (SPZ3)	Yes
Metropolitan Green Belt*	Yes	Existing Section 41 NERC Habitat Act 2006 (Cat 1)	No
Tree Preservation Order(s)	No	Existing habitat not currently qualifying under S41 of the NERC Habitat Act 2006 (Cat 2)	No
Public Open Space(s)	No	High priority for habitat creation (Cat 3A)	No
Local Wildlife Sites	No	Medium priority for habitat creation (Cat 3B)	Yes
Landscape Character Area(s)	Yes	Lower priority for habitat creation (Cat 3C)	No
Minerals Safeguarding Area(s) - Brick	No	Regionally Important Geological and Geomorphological Sites	No
Minerals Safeguarding Area(s) - Sand and Gravel	Yes		

* Constraints shown on constraints map

Suitability Conclusions:

At this initial stage, the site is considered to be potentially suitable subject to absolute and non-absolute constraints being reasonably mitigated. Evidence base work, including a Green Belt Review, is underway and may change the site suitability in the future.

Availability

Landowner: private

Site Promoter: Lightwood Strategic (Richard Walker)

Availability Conclusions:

Yes. The site has been put forward through the 'call for sites' process, indicating it is available. Currently no known legal or land ownership issues are associated with the site preventing development from coming forward.

Achievability

Proposed Use: Housing

Estimated Delivery Timescale (housing): 1-10 years

Potential Number Of Homes: 100

Potential Employment - Land Area (in hectares): N/A

Potential Other Uses - Land Area (in hectares): N/A

Achievability Conclusions:

Yes, at this moment in time there are no known abnormal costs that will affect its viability, such as land contamination. The site is considered to be potentially achievable.

Overall Conclusions

The site is considered to be potentially suitable, available and achievable subject to further assessment as part of the site selection process.


















SAN-20-21

WOODCOCKHILL

WOODCOCK



- | | |
|--|---|
|  Flood Zone 2 |  Locally Listed Buildings |
|  Flood Zone 3 |  Scheduled Ancient Monuments |
|  Flood Zone 3b |  Metropolitan Green Belt |
|  Conservation Areas |  Ancient Woodlands |
|  Listed Buildings |  Registered Parks and Gardens |
|  Grade I |  Local Nature Reserves |
|  Grade II |  Site of Special Scientific Interest |
|  Grade II* | |

Contains public sector information licensed under the Open Government Licence v3.0
 © Crown copyright and database rights 2021 Ordnance Survey 100018953.



Site Reference: SAN-21-18	Site Address: Pound Farm, High Street, Sandridge
Parish: Sandridge	Site area (hectares): 1.38
Existing use: Farmyard with agricultural and storage buildings and hardstanding on site.	
Character of site and surroundings: The farm complex is located on the western side of the High Street, within the settlement of Sandridge. A row of residential properties lie to the north, whilst agricultural fields adjoin the site to the south and west.	
Relevant Planning History	
<p>5/2008/1256, Erection of an agricultural barn; Approved 03/09/2008</p> <p>5/2001/1454, Listed Building Consent – Change of use from agricultural barn to stabling for five horses; Approved 09/11/2001</p> <p>5/2001/1453, Change of use from agricultural barn to stabling for five horses; Approved 09/11/2001</p> <p>5/1995/0332, Change of use from agricultural building to industrial workshop; Approved 16/05/1995</p> <p>5/1994/0191, Change of use of land from agriculture to outdoor manege/exercise area for horses in association with the livery stables; Approved 22/08/1994</p> <p>5/1992/1530, Change of use of agricultural buildings to 16 stables, indoor riding area and associated stores; Approved 11/12/1992</p> <p>5/1992/1529, Listed Building Consent – External alterations of agricultural buildings to provide stables, indoor riding area and associated stores; Approved 11/12/1992</p>	

Suitability

Absolute Constraints			
Ancient Woodland(s)*	No	Registered Parks & Garden(s)*	No
Air Quality Management Area(s)*	No	Ancient Scheduled Monument(s)*	No
Flood Zone 3B*	No	Site of Special Scientific Interest*	No
Local Nature Reserves	No		
Non-Absolute Constraints			
Listed Building(s)*	Yes*	Flood Zone 2*	No
Locally Listed Building(s)*	No	Flood Zone 3*	No
Conservation Area*	Yes	Source Protection Inner Zone (SPZ1)	No
Archeological Sites Subject to Recording Conditions	Yes	Source Protection Outer Zone (SPZ2)	No
Archaeological Sites for Local Preservation	No	Source Protection Total Catchment Zone (SPZ3)	Yes
Metropolitan Green Belt*	Yes	Existing Section 41 NERC Habitat Act 2006 (Cat 1)	No
Tree Preservation Order(s)	No	Existing habitat not currently qualifying under S41 of the NERC Habitat Act 2006 (Cat 2)	No
Public Open Space(s)	No	High priority for habitat creation (Cat 3A)	No
Local Wildlife Sites	No	Medium priority for habitat creation (Cat 3B)	Yes
Landscape Character Area(s)	Yes	Lower priority for habitat creation (Cat 3C)	No
Minerals Safeguarding Area(s) - Brick	No	Regionally Important Geological and Geomorphological Sites	No
Minerals Safeguarding Area(s) - Sand and Gravel	Yes		

* Constraints shown on constraints map

Suitability Conclusions:

At this initial stage, the site is considered to be potentially suitable subject to absolute and non-absolute constraints being reasonably mitigated. Evidence base work, including a Green Belt Review, is underway and may change the site suitability in the future.

Availability

Landowner: private

Site Promoter: Strutt & Parker (Charlotte Williams)

Availability Conclusions:

Yes. The site has been put forward through the 'call for sites' process, indicating it is available. Currently no known legal or land ownership issues are associated with the site preventing development from coming forward.

Achievability

Proposed Use: Housing

Estimated Delivery Timescale (housing): 1-10 years

Potential Number Of Homes: 50

Potential Employment - Land Area (in hectares): N/A

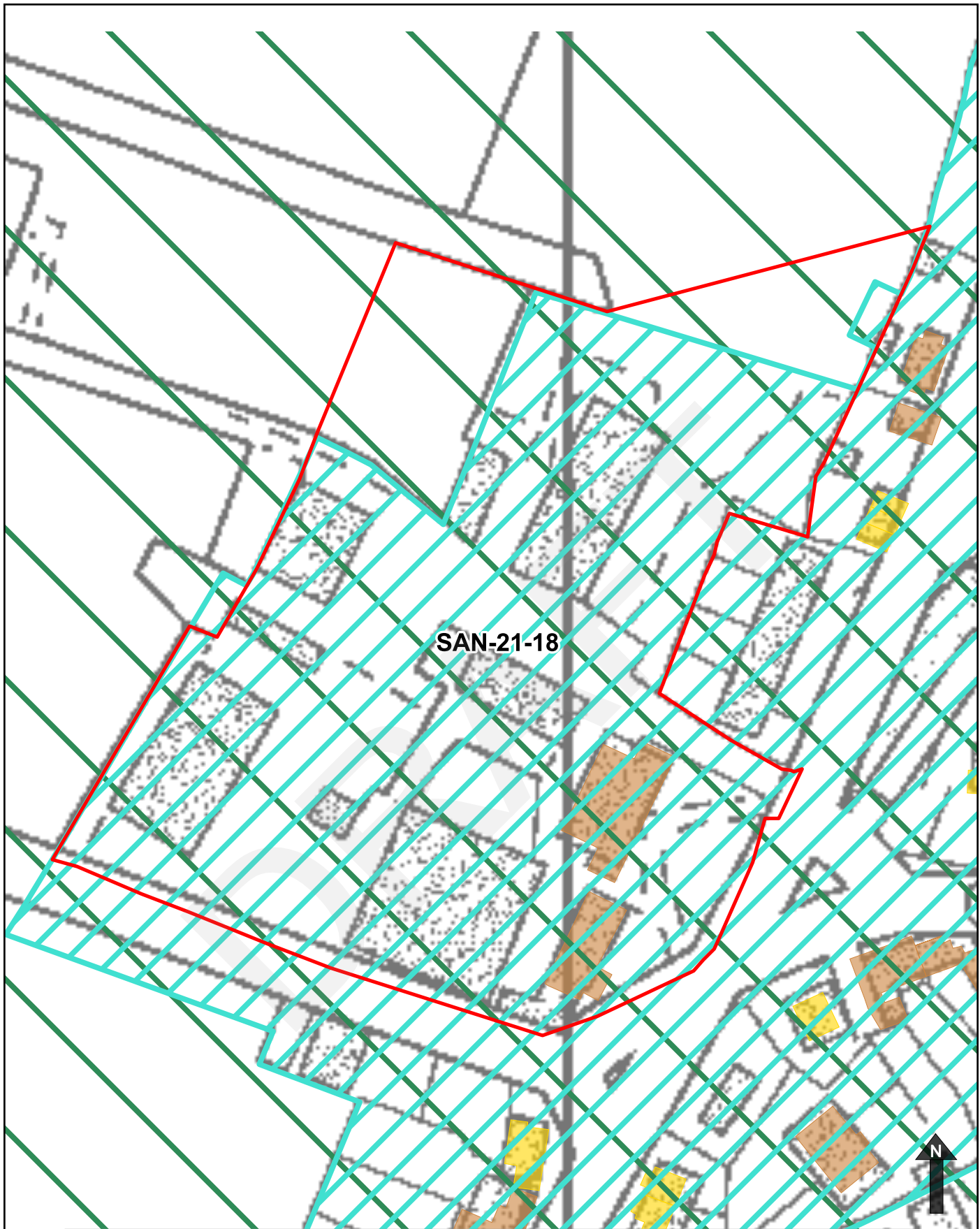
Potential Other Uses - Land Area (in hectares): N/A

Achievability Conclusions:








Yes, at this moment in time there are no known abnormal costs that will affect its viability, such as land contamination. The site is considered to be potentially achievable.








Overall Conclusions

The site is considered to be potentially suitable, available and achievable subject to further assessment as part of the site selection process.



SAN-21-18

-  Flood Zone 2
-  Flood Zone 3
-  Flood Zone 3b
-  Conservation Areas
- Listed Buildings
-  Grade I
-  Grade II
-  Grade II*

-  Locally Listed Buildings
-  Scheduled Ancient Monuments
-  Metropolitan Green Belt
-  Ancient Woodlands
-  Registered Parks and Gardens
-  Local Nature Reserves
-  Site of Special Scientific Interest

Contains public sector information licensed under the Open Government Licence v3.0
 © Crown copyright and database rights 2021 Ordnance Survey 100018953.



Site Reference: SAN-22-18	Site Address: Land to the west of St Albans Road (south of Hopkins Crescent), Sandridge
Parish: Sandridge	Site area (hectares): 0.40
Existing use: Disused former allotments	
Character of site and surroundings: Residential properties in Hopkins Crescent to the north; former Baptist Chapel site to the south west. Arable farmland to the north west. South eastern boundary is bounded by the St Albans Road.	
Relevant Planning History	
<p>5/2021/2091, Reserved Matters – (details of appearance, landscaping and scale) of 5/2020/0919 for Outline application (access and layout) - Construction of 14 semi-detached affordable dwellings approved; Decision pending</p> <p>5/2016/0320, Demolition of storage buildings and erection of two, two bedroom dwellings with associated landscaping and parking (resubmission following withdrawal of 5/2015/3243); Approved 25/05/2016</p> <p>5/1997/2325, Change of use from Baptist Chapel to residential (renewal of planning permission 5/1992/1889); Approved 24/02/1998</p> <p>5/1992/1889, Change of use from Baptist Chapel to residential; Approved 23/02/1993</p>	

Suitability

Absolute Constraints			
Ancient Woodland(s)*	No	Registered Parks & Garden(s)*	No
Air Quality Management Area(s)*	No	Ancient Scheduled Monument(s)*	No
Flood Zone 3B*	No	Site of Special Scientific Interest*	No
Local Nature Reserves	No		
Non-Absolute Constraints			
Listed Building(s)*	No	Flood Zone 2*	No
Locally Listed Building(s)*	No	Flood Zone 3*	No
Conservation Area*	Yes	Source Protection Inner Zone (SPZ1)	No
Archeological Sites Subject to Recording Conditions	Yes	Source Protection Outer Zone (SPZ2)	No
Archaeological Sites for Local Preservation	No	Source Protection Total Catchment Zone (SPZ3)	Yes
Metropolitan Green Belt*	Yes	Existing Section 41 NERC Habitat Act 2006 (Cat 1)	No
Tree Preservation Order(s)	No	Existing habitat not currently qualifying under S41 of the NERC Habitat Act 2006 (Cat 2)	Yes
Public Open Space(s)	No	High priority for habitat creation (Cat 3A)	Yes
Local Wildlife Sites	No	Medium priority for habitat creation (Cat 3B)	No
Landscape Character Area(s)	Yes	Lower priority for habitat creation (Cat 3C)	No
Minerals Safeguarding Area(s) - Brick	No	Regionally Important Geological and Geomorphological Sites	No
Minerals Safeguarding Area(s) - Sand and Gravel	No		

* Constraints shown on constraints map

Suitability Conclusions:

At this initial stage, the site is considered to be potentially suitable subject to absolute and non-absolute constraints being reasonably mitigated. Evidence base work, including a Green Belt Review, is underway and may change the site suitability in the future.

Availability

Landowner: private

Site Promoter: MRP Planning (Brian Parker)

Availability Conclusions:

Yes. The site has been put forward through the 'call for sites' process, indicating it is available. Currently no known legal or land ownership issues are associated with the site preventing development from coming forward.

Achievability

Proposed Use: Housing

Estimated Delivery Timescale (housing): 1-5 years. (Delivery is subject to the site promoter providing evidence that the site will come forward in the first five years of the Local Plan. This evidence will need to respond to the definition of deliverable and evidence required to prove deliverability as set out in the NPPF and PPG).

Potential Number Of Homes: 20

Potential Employment - Land Area (in hectares): N/A

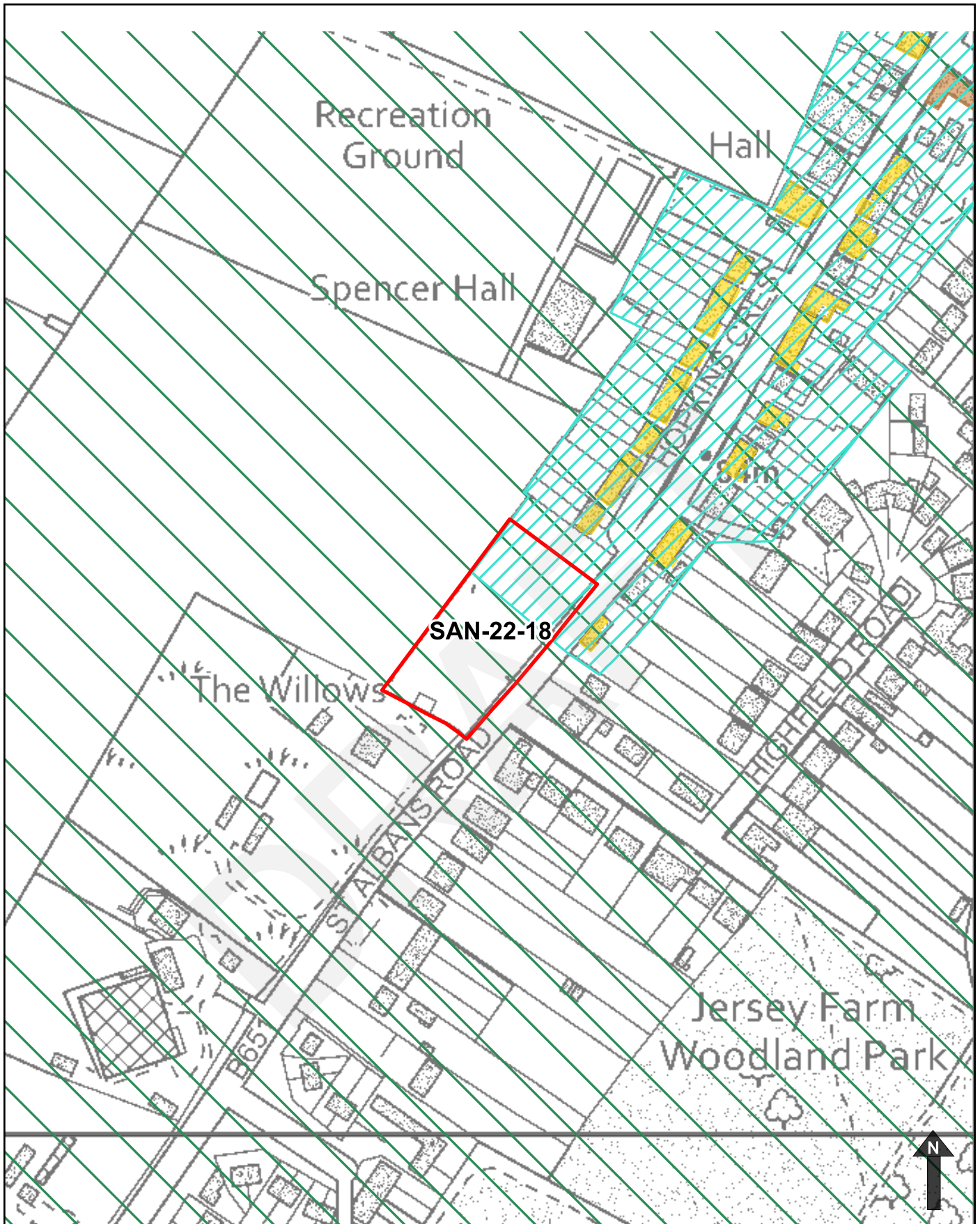
Potential Other Uses - Land Area (in hectares): N/A















Achievability Conclusions:

Yes, at this moment in time there are no known abnormal costs that will affect its viability, such as land contamination. The site is considered to be potentially achievable.

Overall Conclusions

The site is considered to be potentially suitable, available and achievable subject to further assessment as part of the site selection process.



- | | |
|--|---|
|  Flood Zone 2 |  Locally Listed Buildings |
|  Flood Zone 3 |  Scheduled Ancient Monuments |
|  Flood Zone 3b |  Metropolitan Green Belt |
|  Conservation Areas |  Ancient Woodlands |
| Listed Buildings |  Registered Parks and Gardens |
|  Grade I |  Local Nature Reserves |
|  Grade II |  Site of Special Scientific Interest |
|  Grade II* | |

Contains public sector information licensed under the Open Government Licence v3.0
 © Crown copyright and database rights 2021 Ordnance Survey 100018953.



Site Reference: SAN-23-21	Site Address: Pound Farm, St Albans Road
Parish: Sandridge	Site area (hectares): 1.41
Existing use: Agricultural	
Character of site and surroundings: The site is located to the west of the Sandridge, with residential properties along this boundary. openfields surround the site from all other aspects.	
Relevant Planning History	
<p>5/2018/0543, Demolition of existing cottage and erection of front and side single story extension with habitable roof accommodation and basement to provide fourteen ensuite bedrooms for the elderly, glazed entrance porch, new rooflights to existing second floor, alterations to openings, associated landscaping and reconfigured parking arrangements; Approved 23/07/2018</p> <p>5/2005/0612, Demolition of existing buildings and erection of nursing home for elderly (resubmission following withdrawal of 5/2004/2735); Approved 20/07/2005</p> <p>5/2001/1453, Change of use from agricultural barn to stabling for five horses; Approved 09/11/2001</p> <p>5/1995/1615, Temporary detached single storey building - renewal of temporary permission (5/1993/1477); Approved 12/12/1995</p> <p>5/1995/0332, Change of use from agricultural building to industrial workshop; Approved 16/05/1995</p> <p>5/1992/1530, Change of use of agricultural buildings to 16 stables, indoor riding area and associated stores; Approved 11/12/1992</p> <p>5/1988/1009, Change of use to warehouse, showroom and ancillary uses, extensions and alterations to building, alterations to access, provision of fuel tank and bunkers; Approved 09/08/1988</p> <p>5/1986/0588, Single storey extension for use as showroom (renewal of planning permission 5/1010/81); Approved 10/09/1986</p>	

Suitability

Absolute Constraints			
Ancient Woodland(s)*	No	Registered Parks & Garden(s)*	No
Air Quality Management Area(s)*	No	Ancient Scheduled Monument(s)*	No
Flood Zone 3B*	No	Site of Special Scientific Interest*	No
Local Nature Reserves	No		
Non-Absolute Constraints			
Listed Building(s)*	Yes	Flood Zone 2*	No
Locally Listed Building(s)*	No	Flood Zone 3*	No
Conservation Area*	Yes	Source Protection Inner Zone (SPZ1)	No
Archeological Sites Subject to Recording Conditions	Yes	Source Protection Outer Zone (SPZ2)	No
Archaeological Sites for Local Preservation	No	Source Protection Total Catchment Zone (SPZ3)	Yes
Metropolitan Green Belt*	Yes	Existing Section 41 NERC Habitat Act 2006 (Cat 1)	No
Tree Preservation Order(s)	No	Existing habitat not currently qualifying under S41 of the NERC Habitat Act 2006 (Cat 2)	No
Public Open Space(s)	No	High priority for habitat creation (Cat 3A)	Yes
Local Wildlife Sites	No	Medium priority for habitat creation (Cat 3B)	Yes
Landscape Character Area(s)	Yes	Lower priority for habitat creation (Cat 3C)	No
Minerals Safeguarding Area(s) - Brick	No	Regionally Important Geological and Geomorphological Sites	No
Minerals Safeguarding Area(s) - Sand and Gravel	Yes		

* Constraints shown on constraints map

Suitability Conclusions:

At this initial stage, the site is considered to be potentially suitable subject to absolute and non-absolute constraints being reasonably mitigated. Evidence base work, including a Green Belt Review, is underway and may change the site suitability in the future.

Availability

Landowner: private

Site Promoter: Lightwood Strategic (Richard Walker)

Availability Conclusions:

Yes. The site has been put forward through the 'call for sites' process, indicating it is available. Currently no known legal or land ownership issues are associated with the site preventing development from coming forward.

Achievability

Proposed Use: Housing

Estimated Delivery Timescale (housing): 1-15 years

Potential Number Of Homes: 340

Potential Employment - Land Area (in hectares): N/A

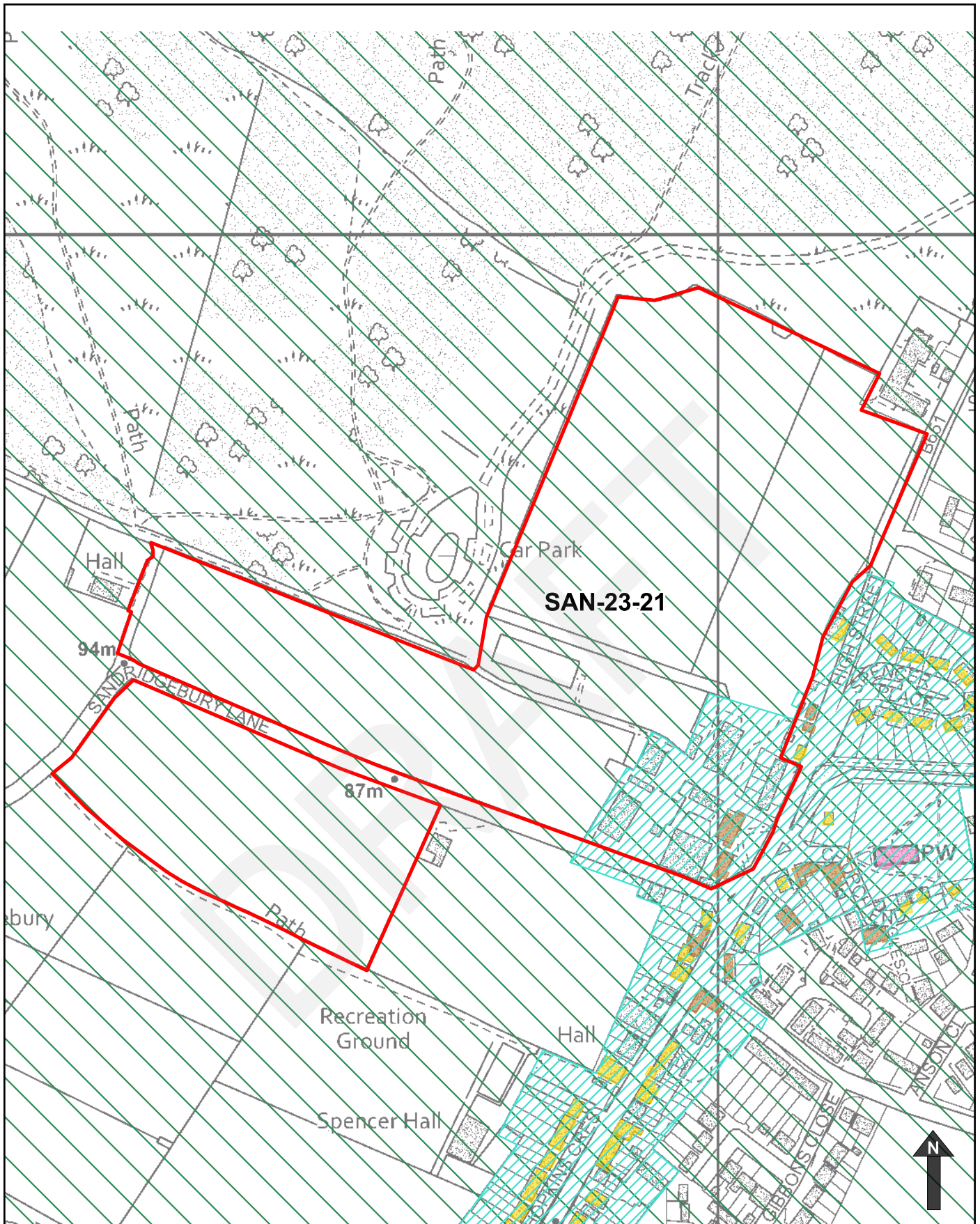
Potential Other Uses - Land Area (in hectares): N/A
















Achievability Conclusions:

Yes, at this moment in time there are no known abnormal costs that will affect its viability, such as land contamination. The site is considered to be potentially achievable.

Overall Conclusions

The site is considered to be potentially suitable, available and achievable subject to further assessment as part of the site selection process.



- | | |
|--|---|
|  Flood Zone 2 |  Locally Listed Buildings |
|  Flood Zone 3 |  Scheduled Ancient Monuments |
|  Flood Zone 3b |  Metropolitan Green Belt |
|  Conservation Areas |  Ancient Woodlands |
|  Listed Buildings |  Registered Parks and Gardens |
|  Grade I |  Local Nature Reserves |
|  Grade II |  Site of Special Scientific Interest |
|  Grade II* | |

Contains public sector information licensed under the Open Government Licence v3.0
 © Crown copyright and database rights 2021 Ordnance Survey 100018953.



Site Reference: SAN-24-21	Site Address: Land east of Midlands Mainline, Sandridgebury Lane
Parish: Sandridge	Site area (hectares): 10.74
Existing use: Agricultural	
Character of site and surroundings: The Midlands Mainline is located to west of the site, with open fields beyond. Open fields are visible from all other aspects.	
Relevant Planning History	
No Relevant Planning History.	

Suitability

Absolute Constraints			
Ancient Woodland(s)*	No	Registered Parks & Garden(s)*	No
Air Quality Management Area(s)*	No	Ancient Scheduled Monument(s)*	No
Flood Zone 3B*	No	Site of Special Scientific Interest*	No
Local Nature Reserves	No		
Non-Absolute Constraints			
Listed Building(s)*	No	Flood Zone 2*	No
Locally Listed Building(s)*	No	Flood Zone 3*	No
Conservation Area*	No	Source Protection Inner Zone (SPZ1)	No
Archeological Sites Subject to Recording Conditions	Yes	Source Protection Outer Zone (SPZ2)	No
Archaeological Sites for Local Preservation	No	Source Protection Total Catchment Zone (SPZ3)	Yes
Metropolitan Green Belt*	Yes	Existing Section 41 NERC Habitat Act 2006 (Cat 1)	Yes
Tree Preservation Order(s)	No	Existing habitat not currently qualifying under S41 of the NERC Habitat Act 2006 (Cat 2)	No
Public Open Space(s)	No	High priority for habitat creation (Cat 3A)	Yes
Local Wildlife Sites	No	Medium priority for habitat creation (Cat 3B)	Yes
Landscape Character Area(s)	Yes	Lower priority for habitat creation (Cat 3C)	No
Minerals Safeguarding Area(s) - Brick	No	Regionally Important Geological and Geomorphological Sites	No
Minerals Safeguarding Area(s) - Sand and Gravel	Yes		

* Constraints shown on constraints map

Suitability Conclusions:

At this initial stage, the site is considered to be potentially suitable subject to absolute and non-absolute constraints being reasonably mitigated. Evidence base work, including a Green Belt Review, is underway and may change the site suitability in the future.

Availability

Landowner: private

Site Promoter: Lightwood Strategic (Richard Walker)

Availability Conclusions:

Yes. The site has been put forward through the 'call for sites' process, indicating it is available. Currently no known legal or land ownership issues are associated with the site preventing development from coming forward.

Achievability

Proposed Use: Housing

Estimated Delivery Timescale (housing): 1-10 years

Potential Number Of Homes: 260

Potential Employment - Land Area (in hectares): N/A

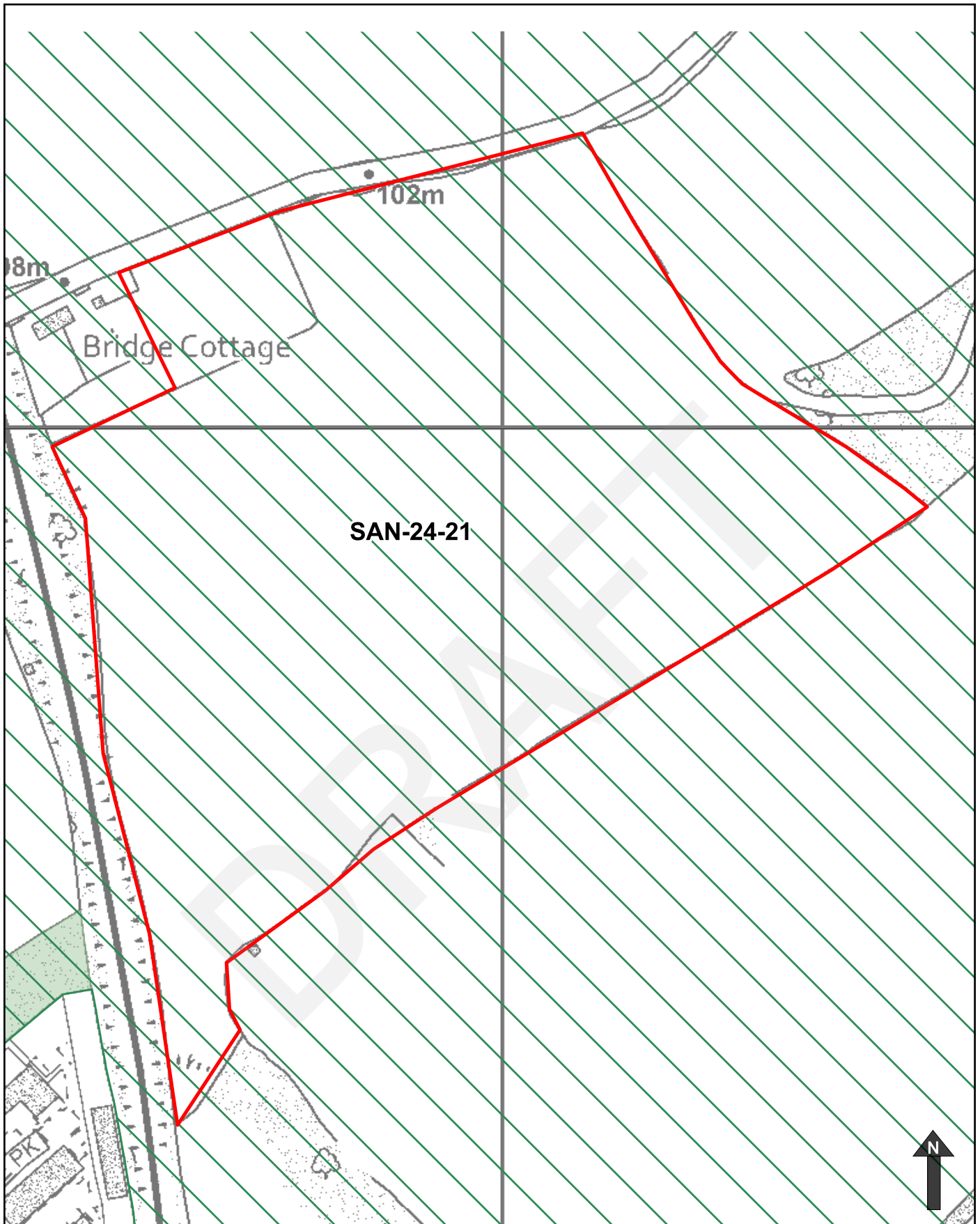
Potential Other Uses - Land Area (in hectares): N/A















Achievability Conclusions:

Yes, at this moment in time there are no known abnormal costs that will affect its viability, such as land contamination. The site is considered to be potentially achievable.

Overall Conclusions

The site is considered to be potentially suitable, available and achievable subject to further assessment as part of the site selection process.



- | | |
|--|---|
|  Flood Zone 2 |  Locally Listed Buildings |
|  Flood Zone 3 |  Scheduled Ancient Monuments |
|  Flood Zone 3b |  Metropolitan Green Belt |
|  Conservation Areas |  Ancient Woodlands |
| Listed Buildings |  Registered Parks and Gardens |
|  Grade I |  Local Nature Reserves |
|  Grade II |  Site of Special Scientific Interest |
|  Grade II* | |

Contains public sector information licensed under the Open Government Licence v3.0
 © Crown copyright and database rights 2021 Ordnance Survey 100018953.

