

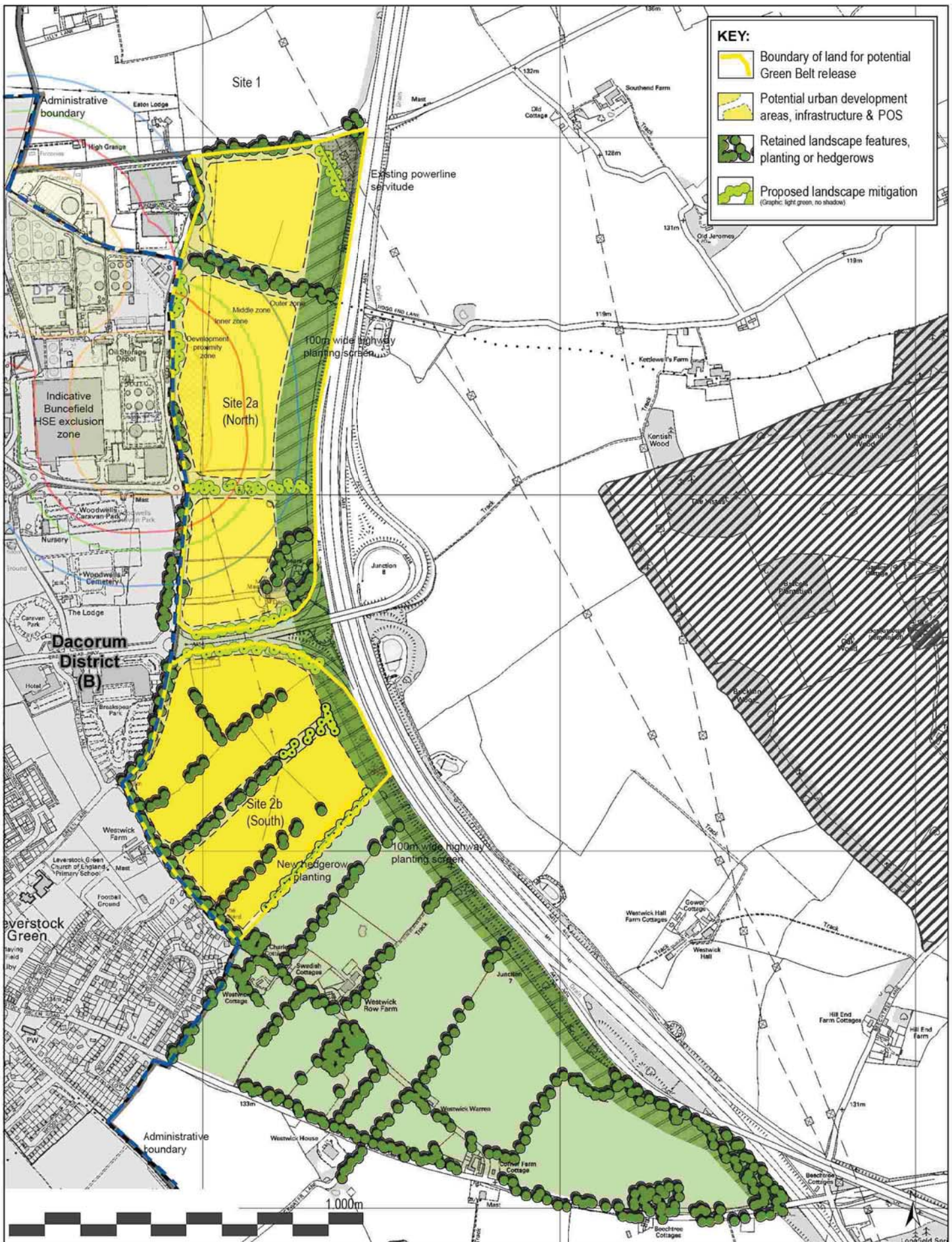
**Sites and boundary study
for St Albans City and
District Council**

PROJECT: JE30761
DATE: Nov 2013
SCALE: Indicative





STAGE 2
Rev. Jan 14/005

FIGURE 3.3 Indicative layout
Site 1 East of Hemel Hempstead (north)





KEY:

-  Boundary of land for potential Green Belt release
-  Potential urban development areas, infrastructure & POS
-  Retained landscape features, planting or hedgerows
-  Proposed landscape mitigation (Graphic: light green, no shadow)

Sites and boundary study for St Albans City and District Council

FIGURE 4.3 Indicative layout Site 2a and 2b East of Hemel Hempstead (south)

PROJECT: JE30761 STAGE 2
 DATE: Nov 2013 Rev. Jan 14/005
 SCALE: Indicative



Ref. ProMap from Client



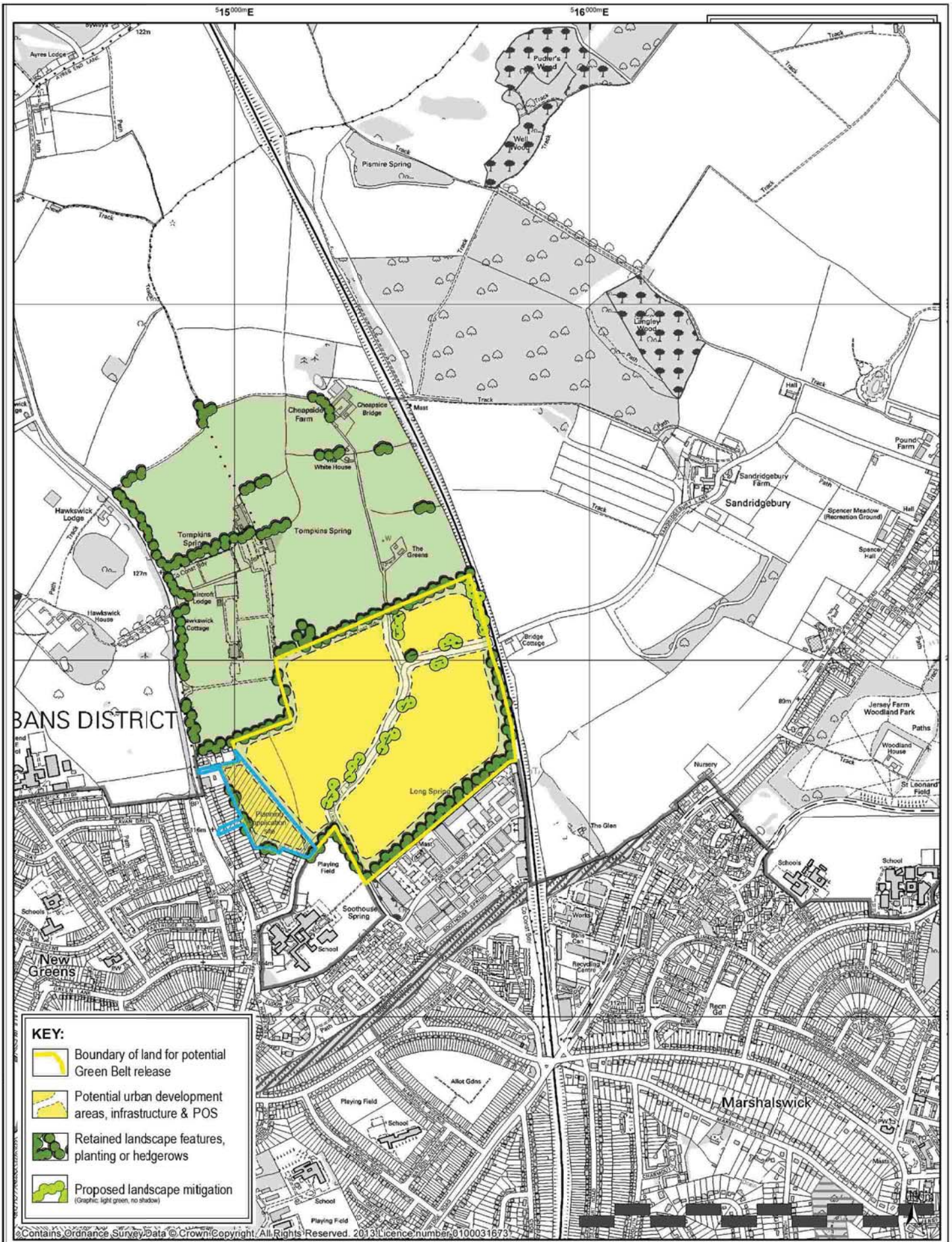
**Sites and boundary study
for St Albans City and
District Council**

PROJECT: JE30761
DATE: Nov 2013
SCALE: Indicative

STAGE 2
Rev. Jan 14/005





FIGURE 5.3 Indicative layout
Site 3 East of St Albans





Ref. ProMap from Client

KEY:

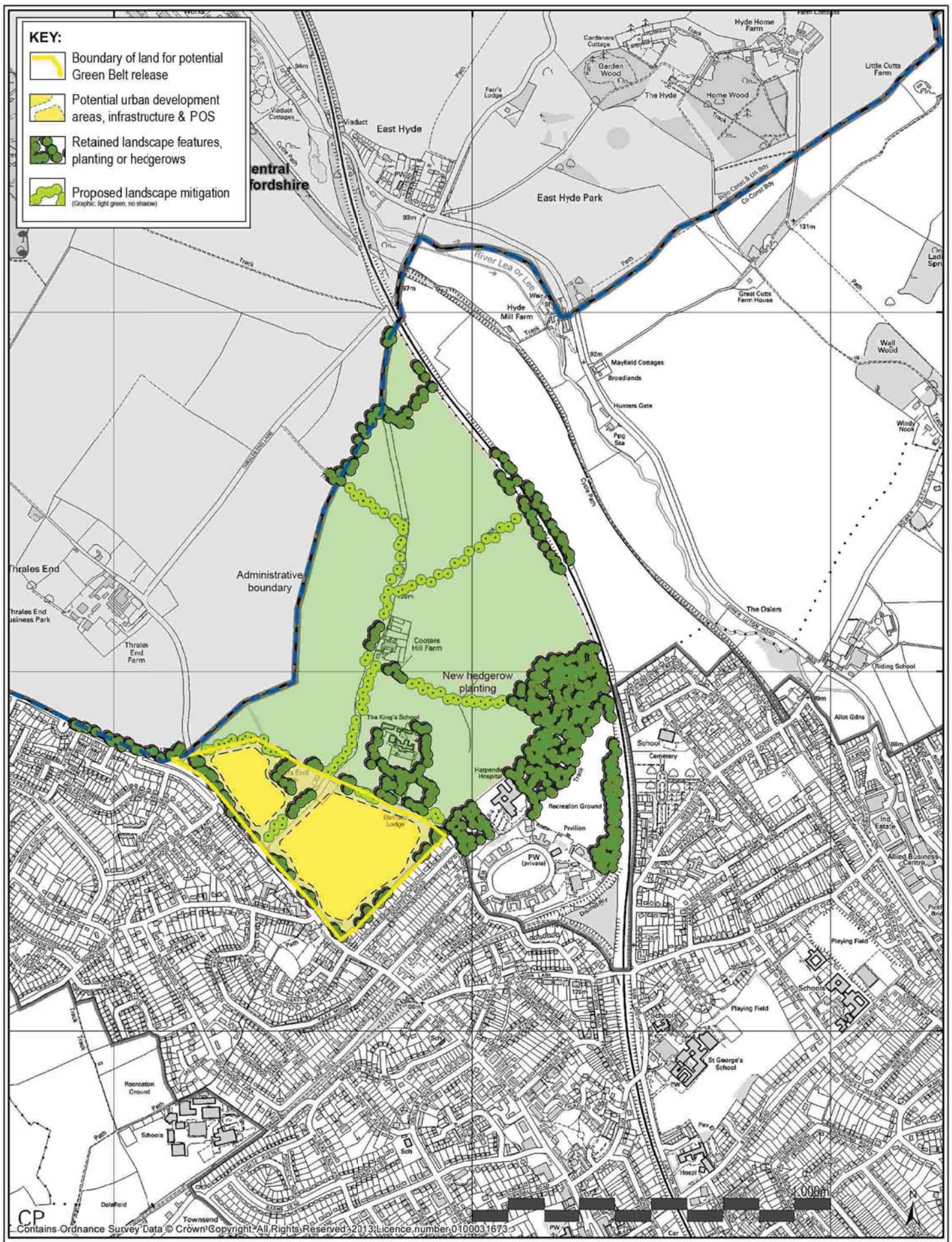
-  Boundary of land for potential Green Belt release
-  Potential urban development areas, infrastructure & POS
-  Retained landscape features, planting or hedgerows
-  Proposed landscape mitigation (Graphic: light green, no shadow)

Sites and boundary study for St Albans City and District Council

PROJECT: JE30761 STAGE 2
 DATE: Nov 2013 Rev. Jan 14/005
 SCALE: Indicative

FIGURE 6.3 Indicative layout Site 4 North of St Albans





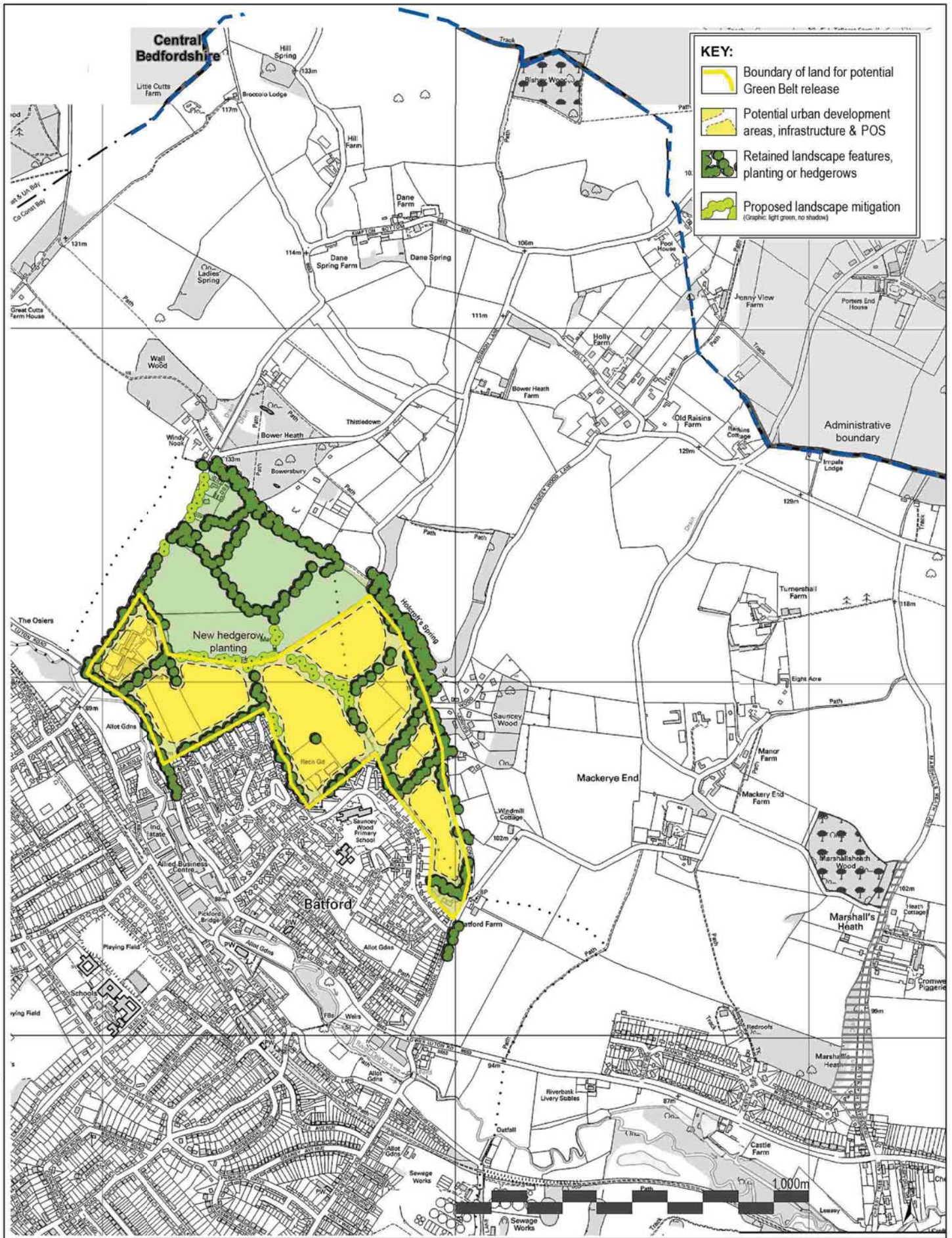
**Sites and boundary study
for St Albans City and
District Council**

PROJECT: JE30761
DATE: Nov 2013
SCALE: Indicative

STAGE 2
Rev. Jan 14/005

FIGURE 7.3 Indicative layout
Site 5 North-west of Harpenden





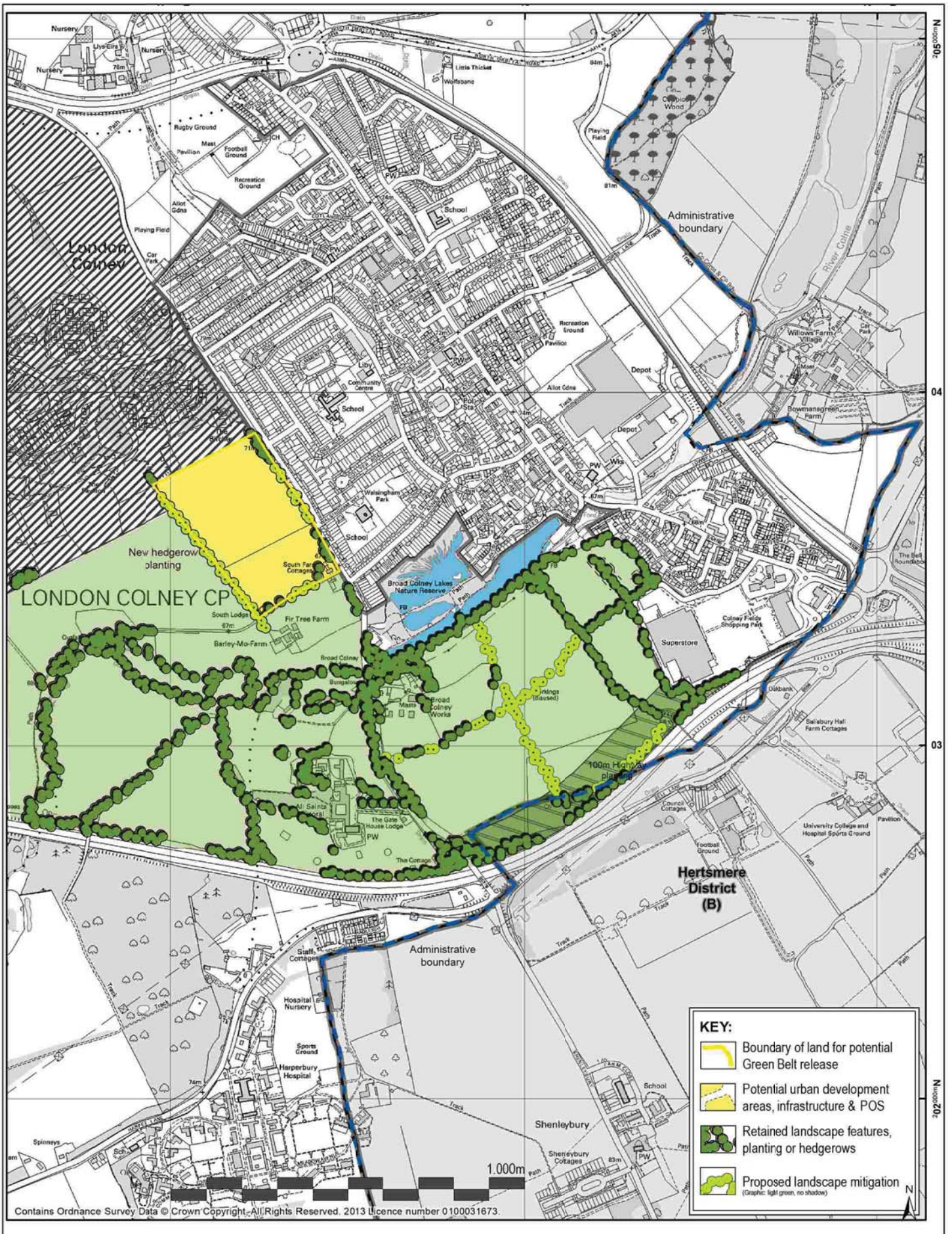
**Sites and boundary study
for St Albans City and
District Council**

PROJECT: JE30761
DATE: Nov 2013
SCALE: Indicative

STAGE 2
Rev. Jan 14/005

FIGURE 8.3 Indicative layout
Site 6 North-east of Harpenden





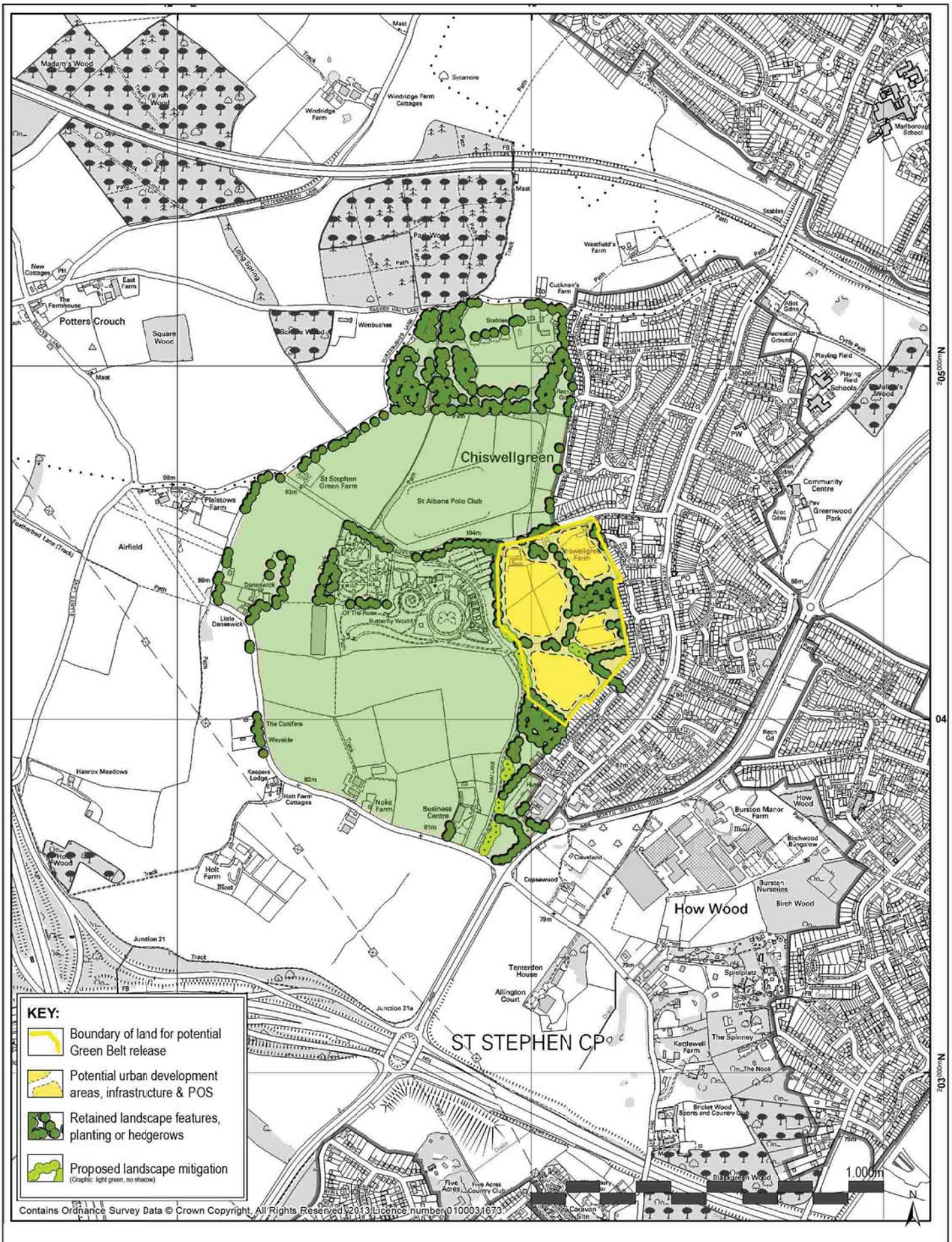
**Sites and boundary study
for St Albans City and
District Council**

PROJECT: JE30761
DATE: Nov 2013
SCALE: Indicative

STAGE 2
Rev. Jan 14/005

FIGURE 9.3 Indicative layout
Site 7 Land at London Colney





**Sites and boundary study
for St Albans City and
District Council**

PROJECT: JE30761
DATE: Nov 2013
SCALE: Indicative

STAGE 2
Rev. Jan 14/005

FIGURE 10.3 Indicative layout
Site 8 Land at Chiswell Green

