

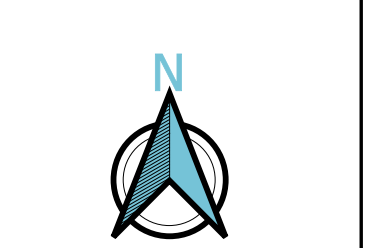
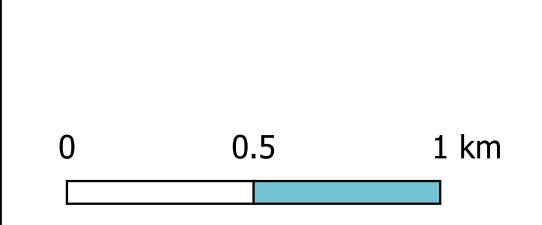
**Legend**

- St Albans district boundary
- Statutory Main River
- Ordinary watercourses

**Risk of Flooding from Surface Water**

- 1% AEP
- 1% AEP plus 40% climate change

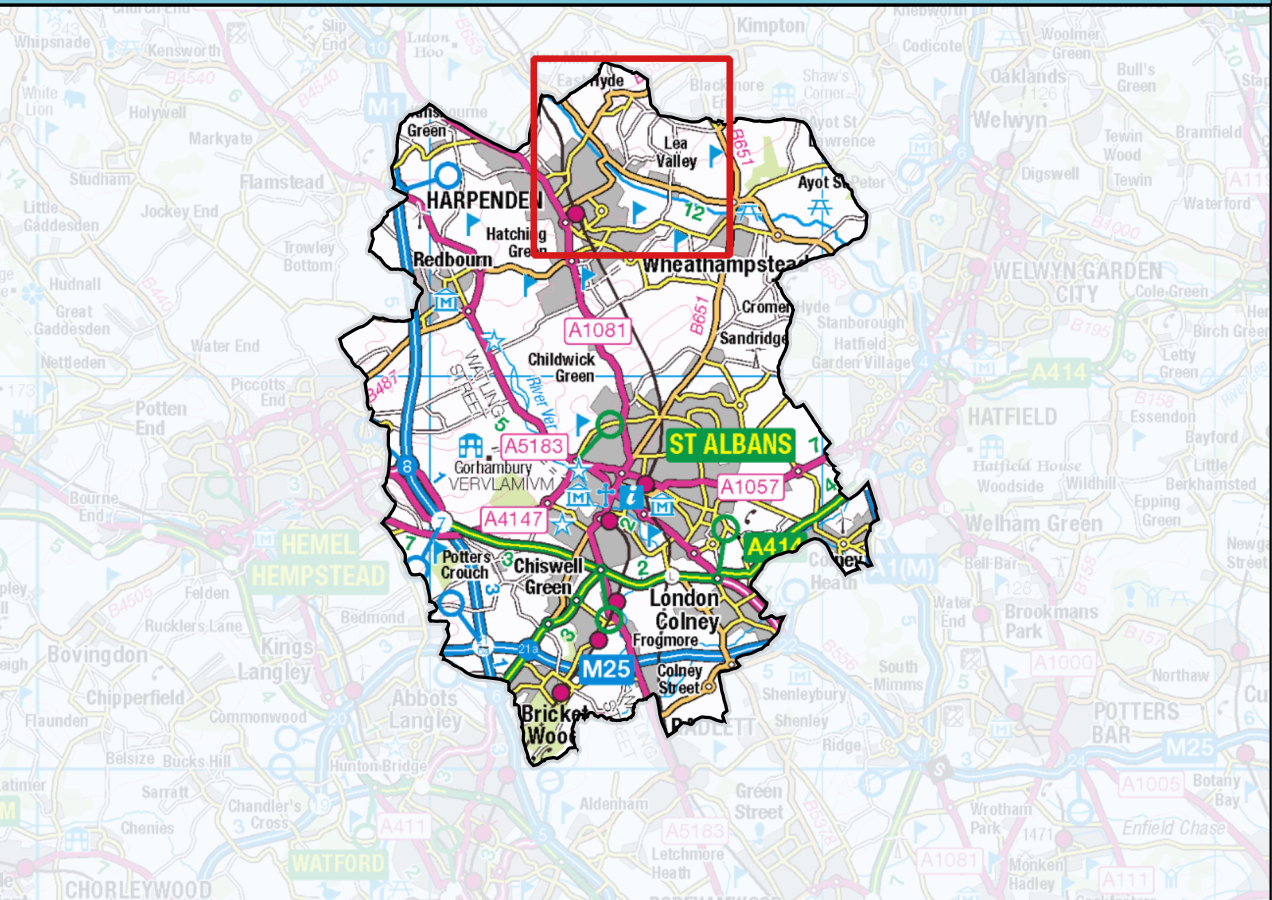
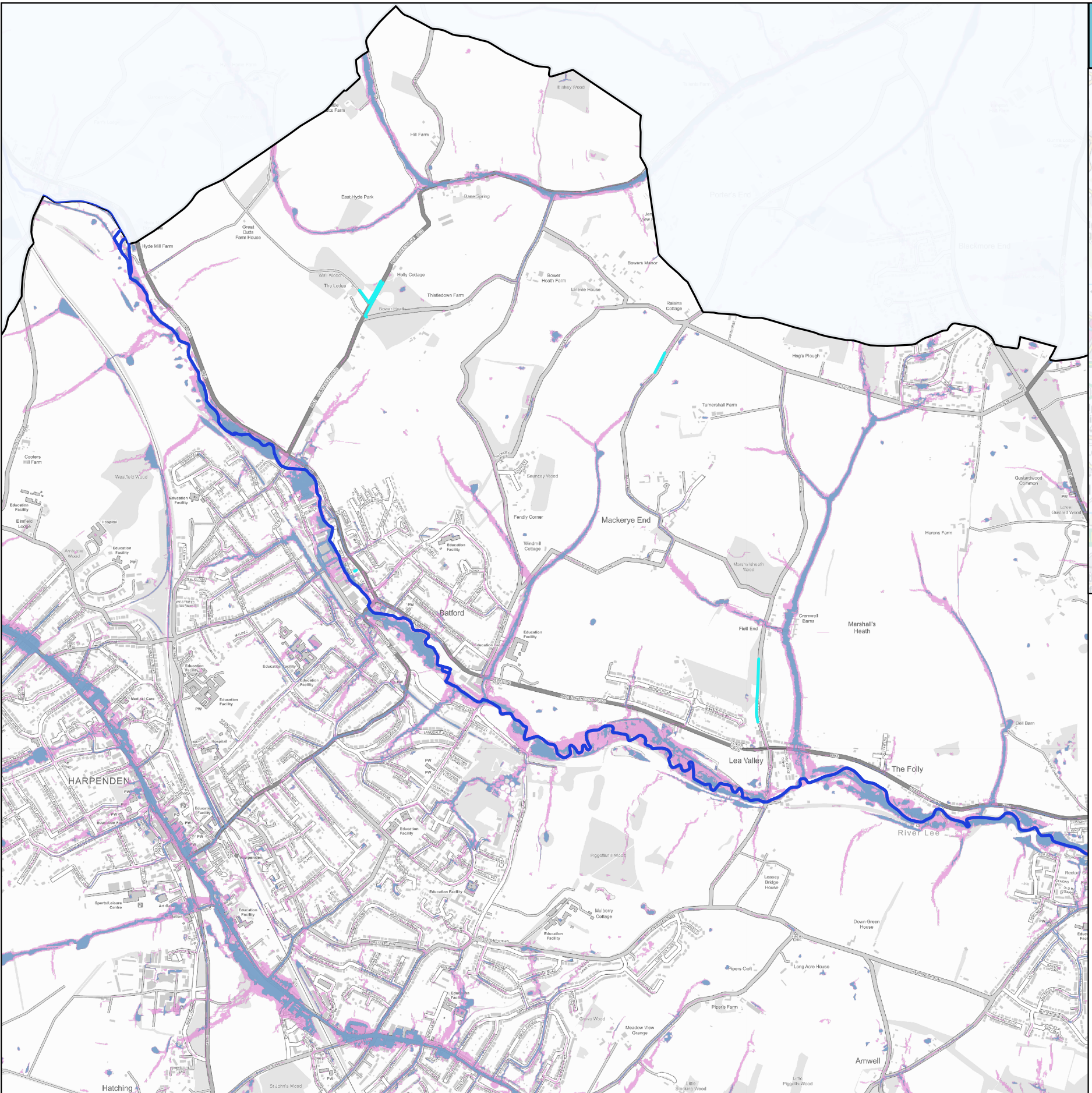
© JBA Consulting 2024. Some of the responses contained in this mapping are based on data and information provided by the Natural Environment Research Council (NERC) or its component body the British Geological Survey (BGS). Your use of any information contained in this mapping is at your own risk. Neither JBA, NERC nor BGS gives any warranty, condition or representation as to the quality, accuracy or completeness of such information and all liability (including for negligence) arising from its use is excluded to the fullest extent permitted by law. Your use of the mapping constitutes your agreement to bring no claim against JBA, NERC or BGS in connection with it. Contains Ordnance Survey data © Crown copyright and database right 2024. Contains public sector information licensed under the Open Government Licence v3.0.



JBA Consulting  
for  
 St Albans City & District Council



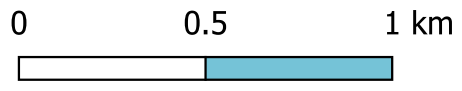
# St Albans Level 1 Strategic Flood Risk Assessment



## Legend

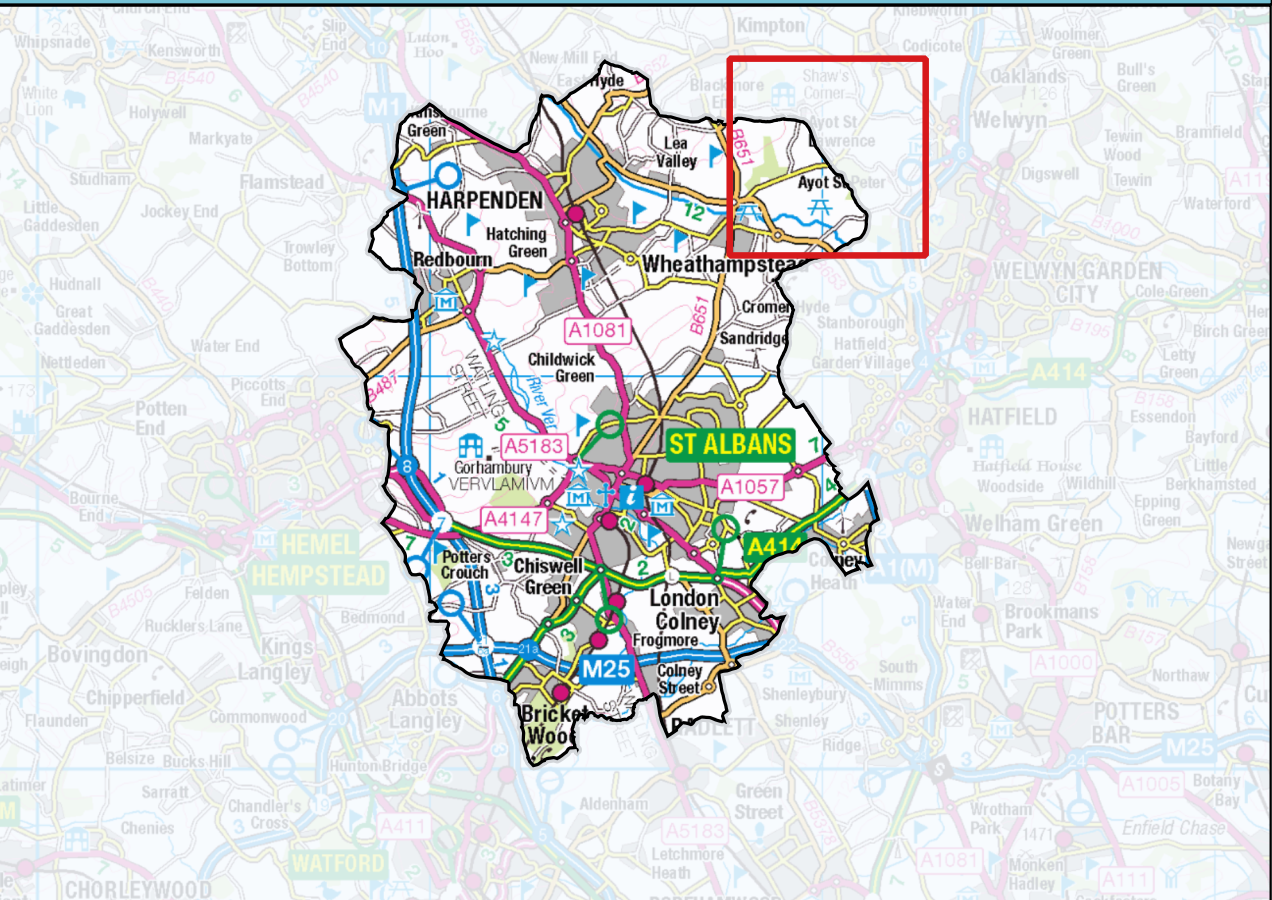
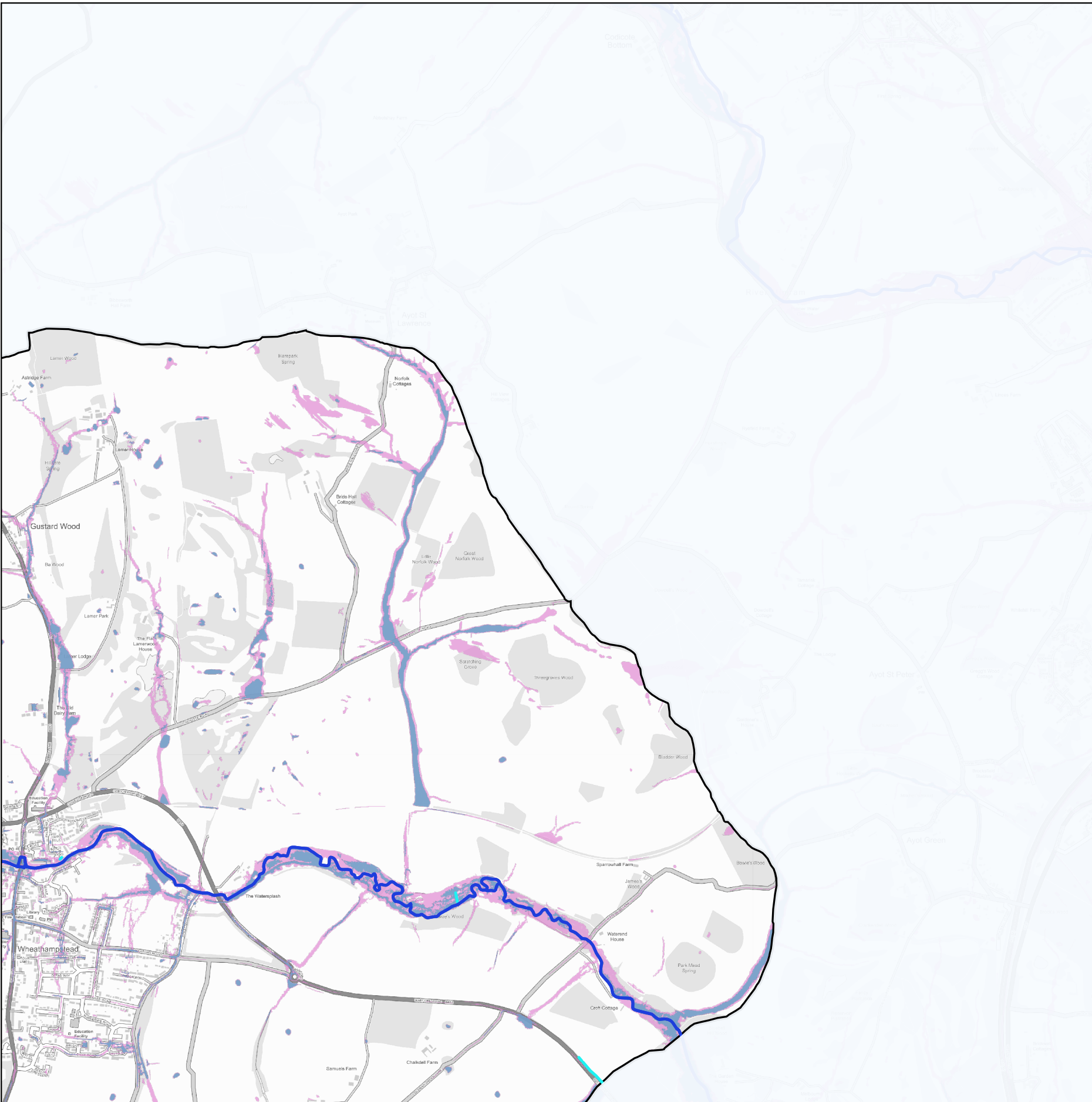
- St Albans district boundary
- Statutory Main River
- Ordinary watercourses
- Risk of Flooding from Surface Water**
- 1% AEP
- 1% AEP plus 40% climate change

© JBA Consulting 2024. Some of the responses contained in this mapping are based on data and information provided by the Natural Environment Research Council (NERC) or its component body the British Geological Survey (BGS). Your use of any information contained in this mapping is at your own risk. Neither JBA, NERC nor BGS gives any warranty, condition or representation as to the quality, accuracy or completeness of such information and all liability (including for negligence) arising from its use is excluded to the fullest extent permitted by law. Your use of the mapping constitutes your agreement to bring no claim against JBA, NERC or BGS in connection with it. Contains Ordnance Survey data © Crown copyright and database right 2024. Contains public sector information licensed under the Open Government Licence v3.0.








JBA Consulting  
for  
 St Albans City & District Council


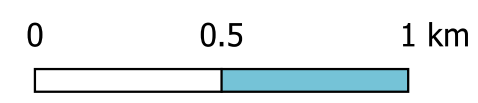




Legend

-  St Albans district boundary
-  Statutory Main River
-  Ordinary watercourses
- Risk of Flooding from Surface Water**
-  1% AEP
-  1% AEP plus 40% climate change

© JBA Consulting 2024. Some of the responses contained in this mapping are based on data and information provided by the Natural Environment Research Council (NERC) or its component body the British Geological Survey (BGS). Your use of any information contained in this mapping is at your own risk. Neither JBA, NERC nor BGS gives any warranty, condition or representation as to the quality, accuracy or completeness of such information and all liability (including for negligence) arising from its use is excluded to the fullest extent permitted by law. Your use of the mapping constitutes your agreement to bring no claim against JBA, NERC or BGS in connection with it. Contains Ordnance Survey data © Crown copyright and database right 2024. Contains public sector information licensed under the Open Government Licence v3.0.




JBA Consulting

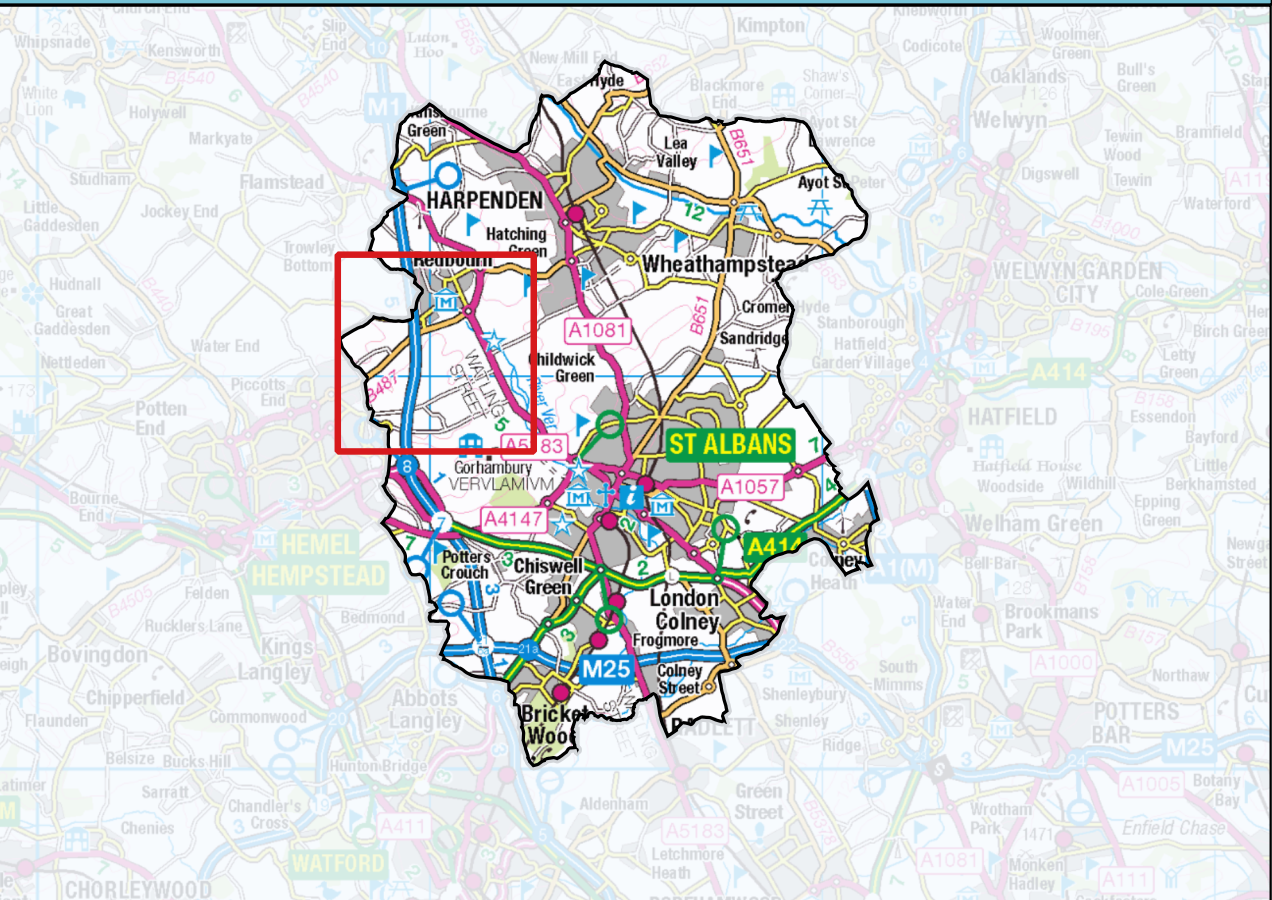
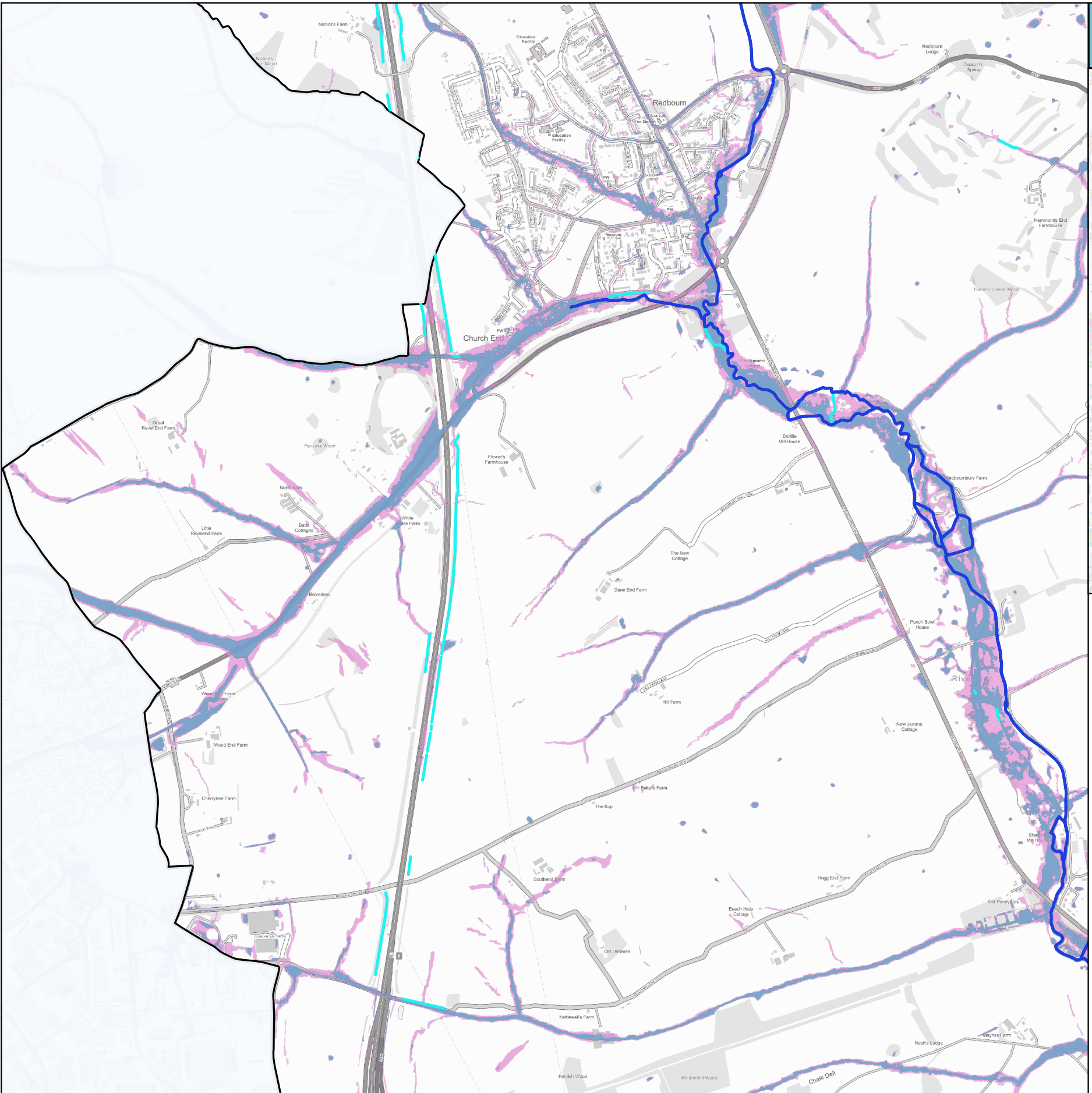
for



St Albans City & District Council



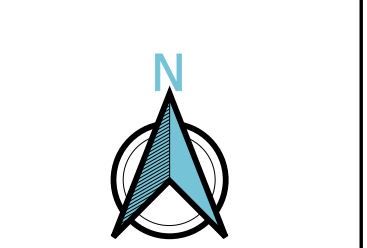
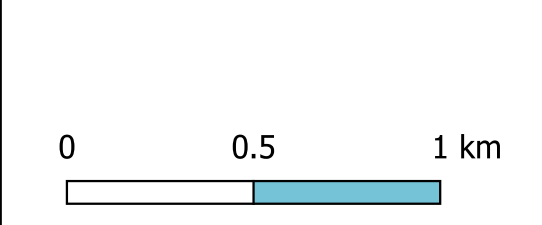
# St Albans Level 1 Strategic Flood Risk Assessment



## Legend

- St Albans district boundary
- Statutory Main River
- Ordinary watercourses
- Risk of Flooding from Surface Water**
- 1% AEP
- 1% AEP plus 40% climate change

© JBA Consulting 2024. Some of the responses contained in this mapping are based on data and information provided by the Natural Environment Research Council (NERC) or its component body the British Geological Survey (BGS). Your use of any information contained in this mapping is at your own risk. Neither JBA, NERC nor BGS gives any warranty, condition or representation as to the quality, accuracy or completeness of such information and all liability (including for negligence) arising from its use is excluded to the fullest extent permitted by law. Your use of the mapping constitutes your agreement to bring no claim against JBA, NERC or BGS in connection with it. Contains Ordnance Survey data © Crown copyright and database right 2024. Contains public sector information licensed under the Open Government Licence v3.0.



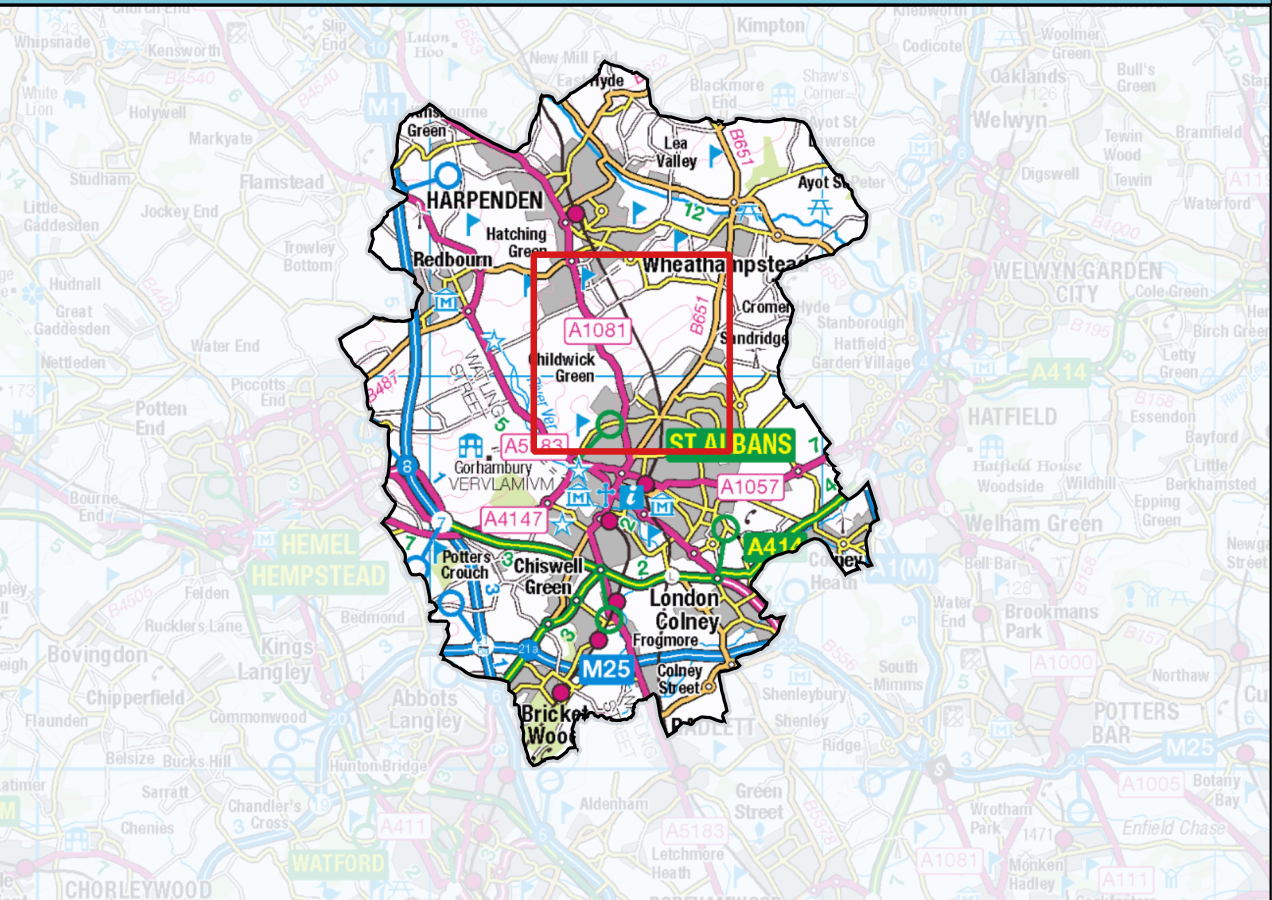
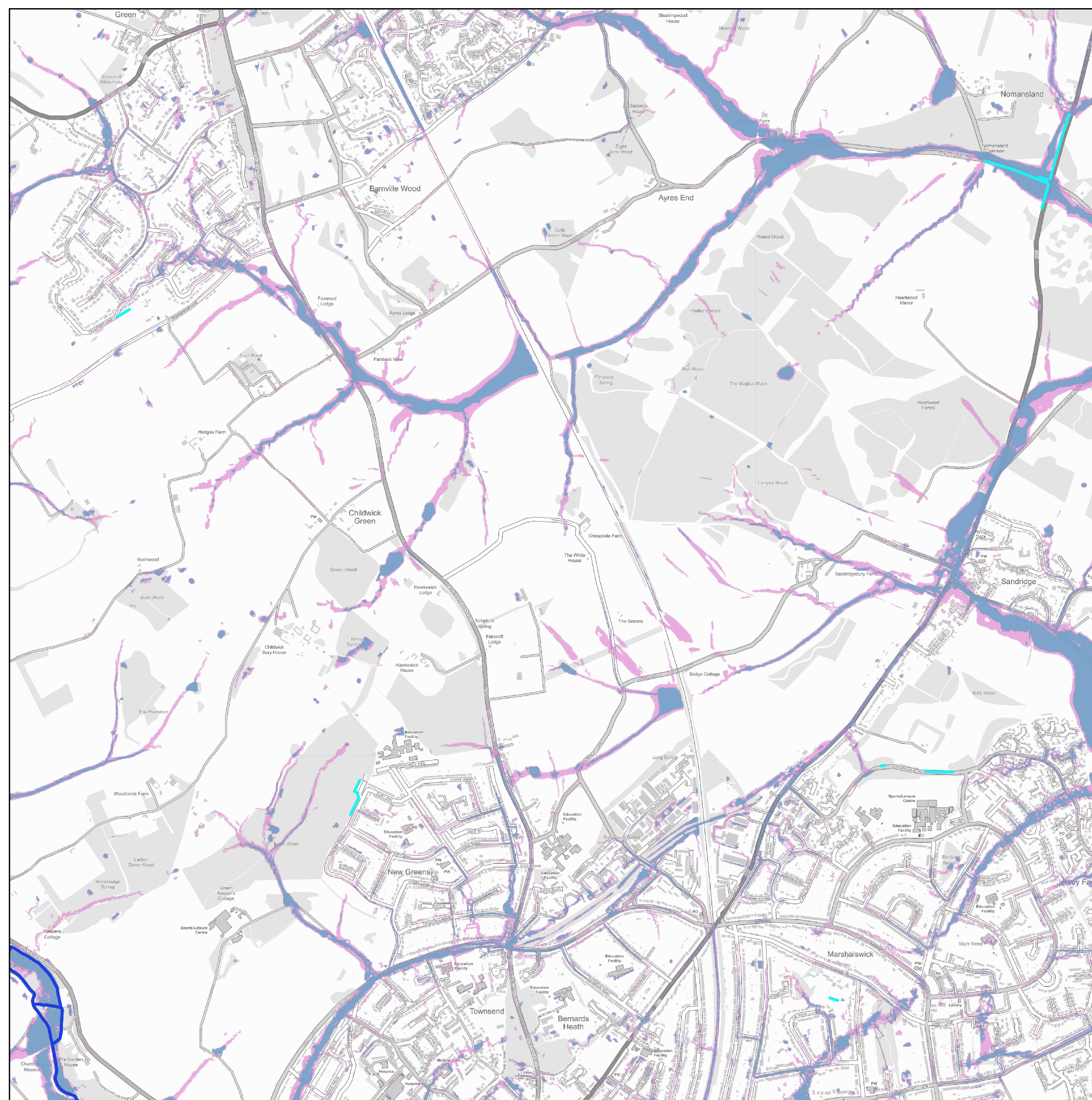
JBA Consulting

---






St Albans City & District Council



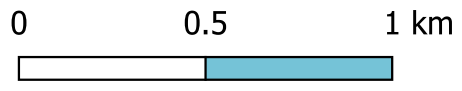
# St Albans Level 1 Strategic Flood Risk Assessment



## Legend

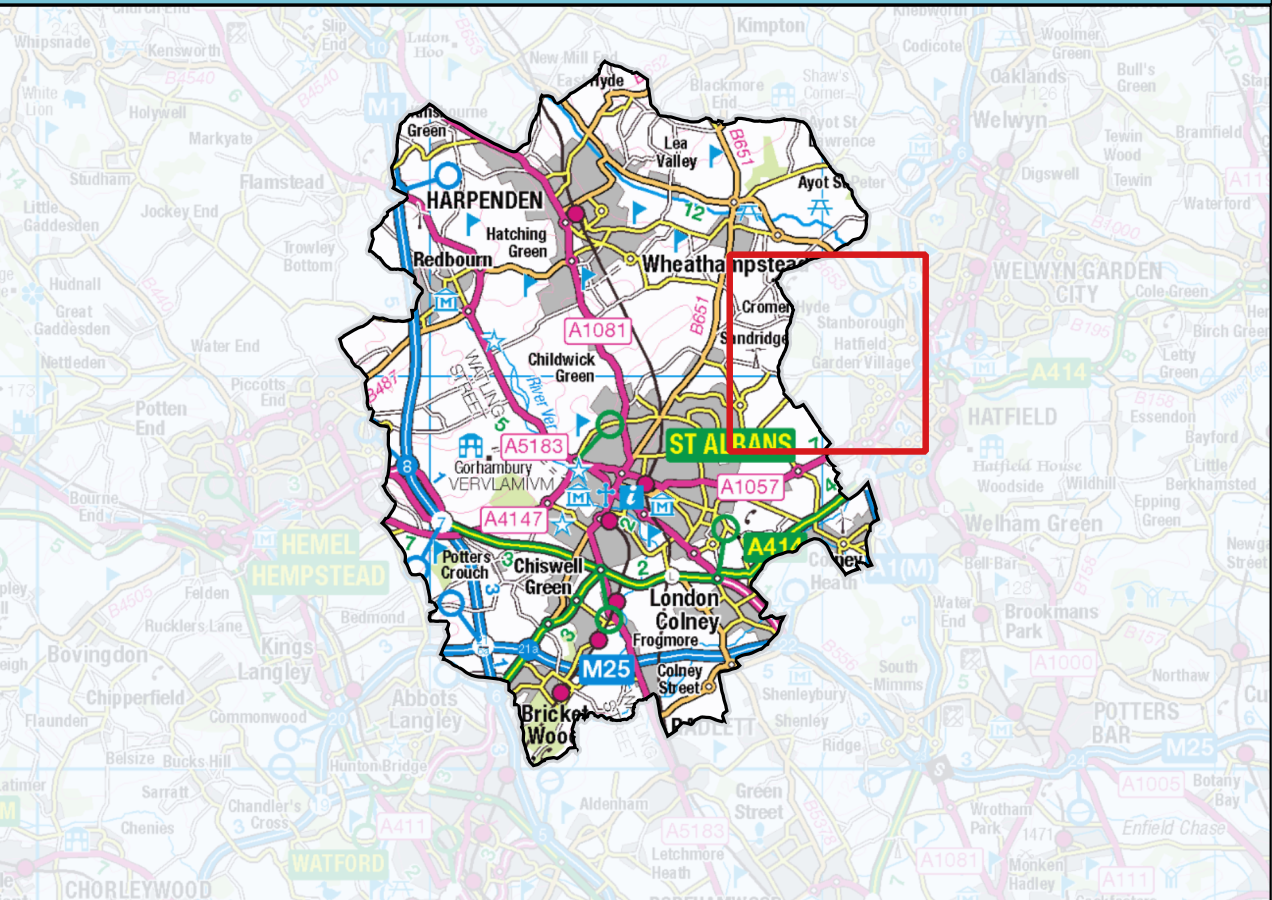
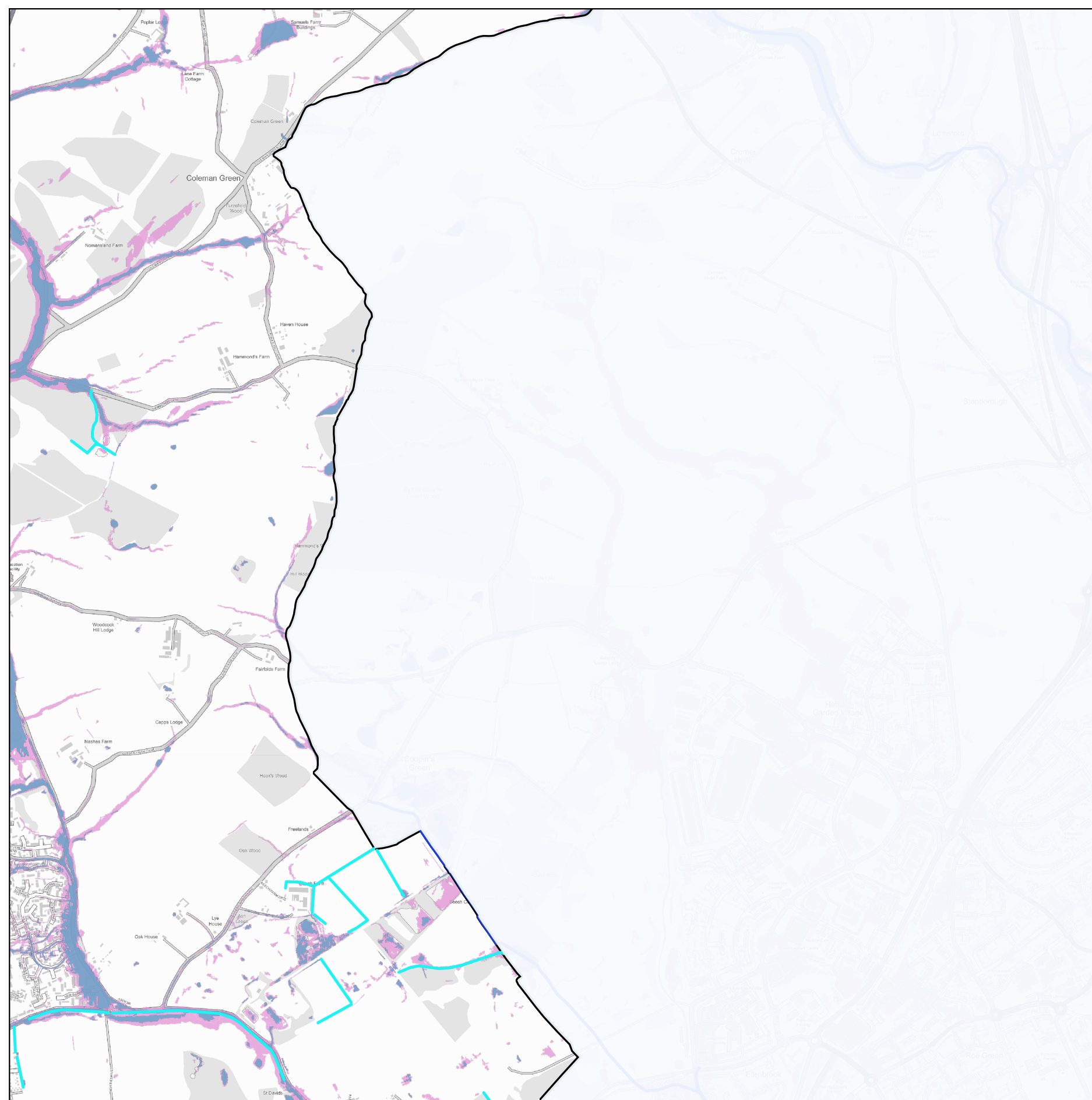
-  St Albans district boundary
-  Statutory Main River
-  Ordinary watercourses
- Risk of Flooding from Surface Water**
-  1% AEP
-  1% AEP plus 40% climate change

© JBA Consulting 2024. Some of the responses contained in this mapping are based on data and information provided by the Natural Environment Research Council (NERC) or its component body the British Geological Survey (BGS). Your use of any information contained in this mapping is at your own risk. Neither JBA, NERC nor BGS gives any warranty, condition or representation as to the quality, accuracy or completeness of such information and all liability (including for negligence) arising from its use is excluded to the fullest extent permitted by law. Your use of the mapping constitutes your agreement to bring no claim against JBA, NERC or BGS in connection with it. Contains Ordnance Survey data © Crown copyright and database right 2024. Contains public sector information licensed under the Open Government Licence v3.0.








 JBA Consulting  
for  

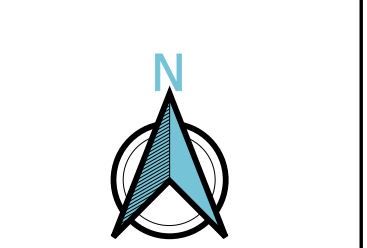
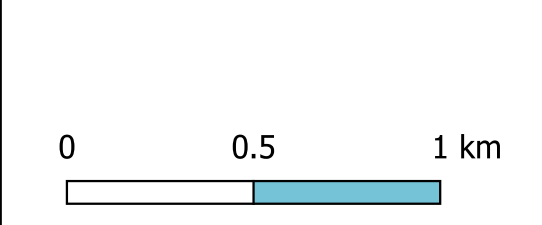


Legend

-  St Albans district boundary
-  Statutory Main River
-  Ordinary watercourses
- Risk of Flooding from Surface Water**
-  1% AEP
-  1% AEP plus 40% climate change

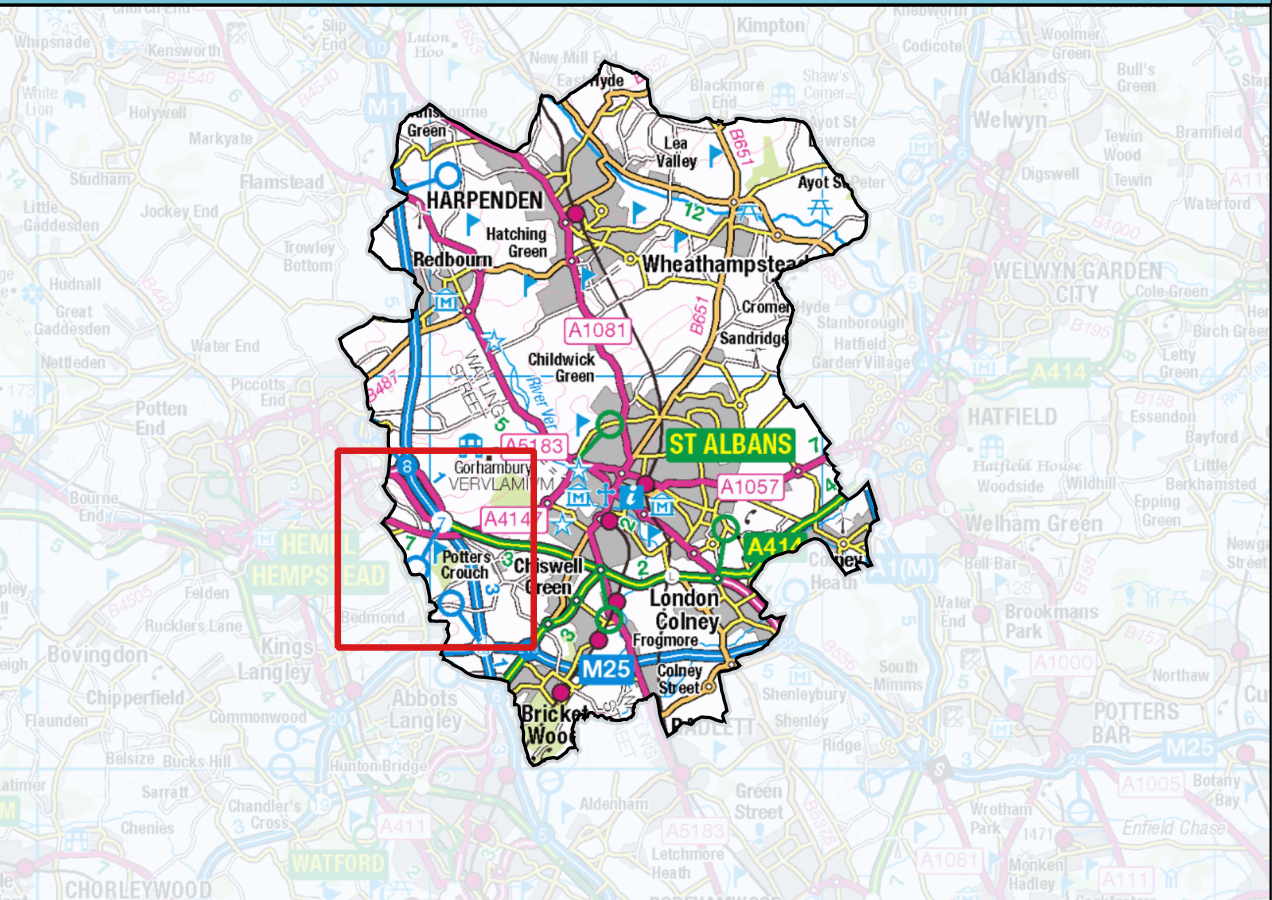
© JBA Consulting 2024. Some of the responses contained in this mapping are based on data and information provided by the Natural Environment Research Council (NERC) or its component body the British Geological Survey (BGS). Your use of any information contained in this mapping is at your own risk. Neither JBA, NERC nor BGS gives any warranty, condition or representation as to the quality, accuracy or completeness of such information and all liability (including for negligence) arising from its use is excluded to the fullest extent permitted by law. Your use of the mapping constitutes your agreement to bring no claim against JBA, NERC or BGS in connection with it. Contains Ordnance Survey data © Crown copyright and database right 2024. Contains public sector information licensed under the Open Government Licence v3.0.



The logos for JBA Consulting and St Albans City & District Council. The JBA Consulting logo is a blue square with 'JBA consulting' in white. The St Albans City & District Council logo features a yellow shield with a blue cross and the text 'St Albans City & District Council'.



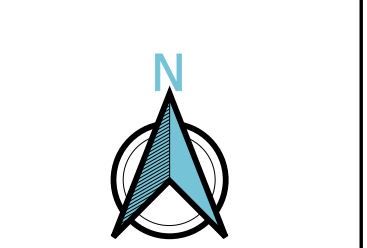
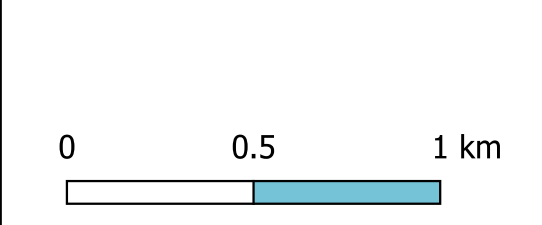
# St Albans Level 1 Strategic Flood Risk Assessment



## Legend

- St Albans district boundary
- Ordinary watercourses
- Risk of Flooding from Surface Water**
- 1% AEP
- 1% AEP plus 40% climate change

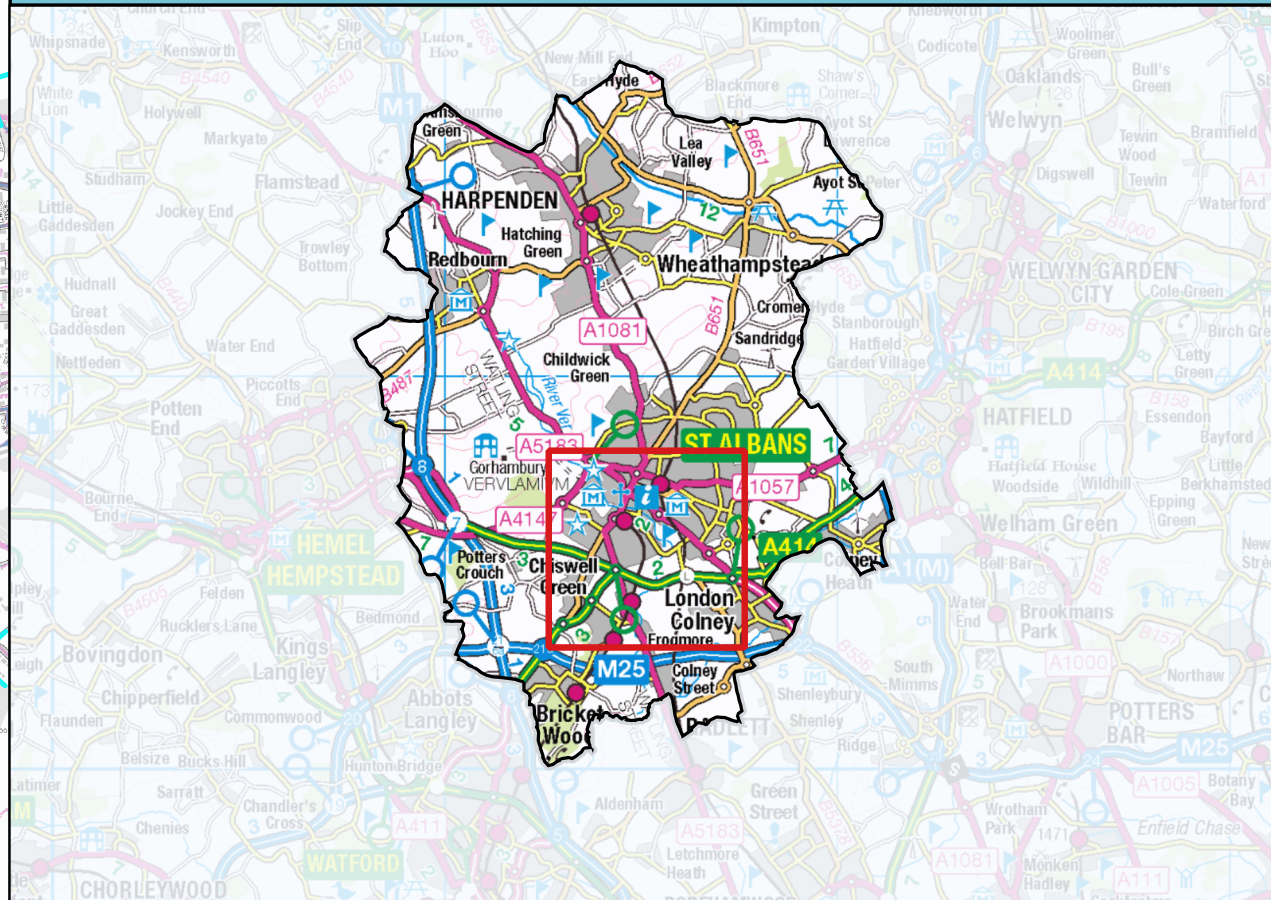
© JBA Consulting 2024. Some of the responses contained in this mapping are based on data and information provided by the Natural Environment Research Council (NERC) or its component body the British Geological Survey (BGS). Your use of any information contained in this mapping is at your own risk. Neither JBA, NERC nor BGS gives any warranty, condition or representation as to the quality, accuracy or completeness of such information and all liability (including for negligence) arising from its use is excluded to the fullest extent permitted by law. Your use of the mapping constitutes your agreement to bring no claim against JBA, NERC or BGS in connection with it. Contains Ordnance Survey data © Crown copyright and database right 2024. Contains public sector information licensed under the Open Government Licence v3.0.






JBA Consulting  
for  
 St Albans City & District Council





# St Albans Level 1 Strategic Flood Risk Assessment



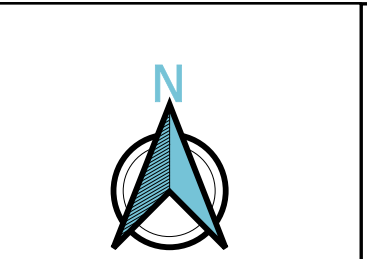
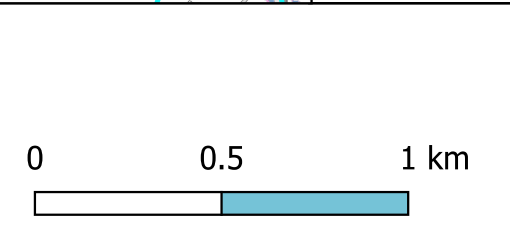
## Legend


-  St Albans district boundary
-  Statutory Main River
-  Ordinary watercourses

## Risk of Flooding from Surface Water

-  1% AEP
-  1% AEP plus 40% climate change


© JBA Consulting 2024. Some of the responses contained in this mapping are based on data and information provided by the Natural Environment Research Council (NERC) or its component body the British Geological Survey (BGS). Your use of any information contained in this mapping is at your own risk. Neither JBA, NERC nor BGS gives any warranty, condition or representation as to the quality, accuracy or completeness of such information and all liability (including for negligence) arising from its use is excluded to the fullest extent permitted by law. Your use of the mapping constitutes your agreement to bring no claim against JBA, NERC or BGS in connection with it. Contains Ordnance Survey data © Crown copyright and database right 2024. Contains public sector information licensed under the Open Government Licence v3.0.



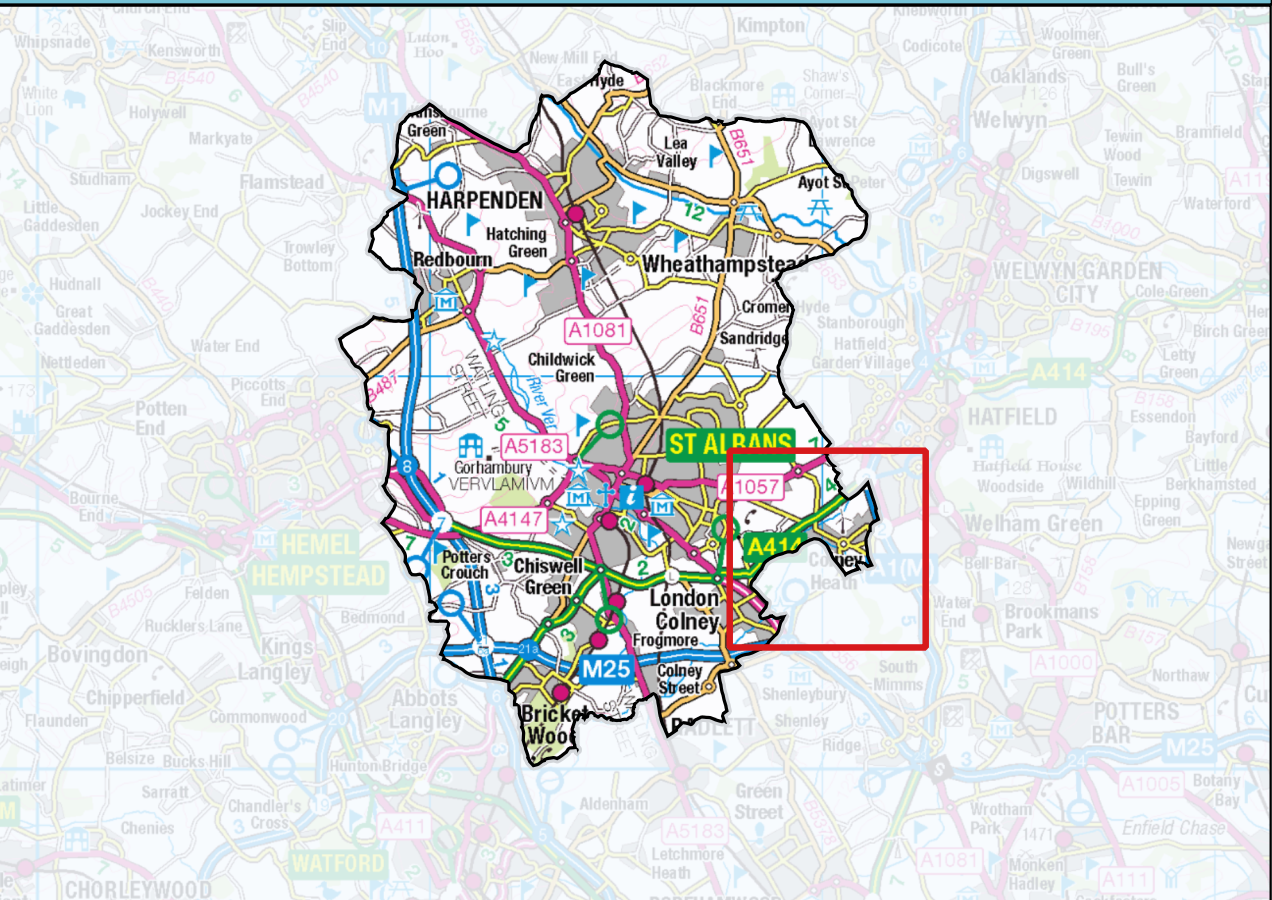


JBA Consulting




for









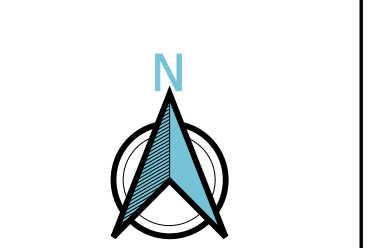
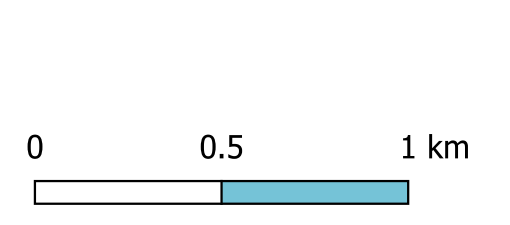
Legend

-  St Albans district boundary
-  Statutory Main River
-  Ordinary watercourses

Risk of Flooding from Surface Water

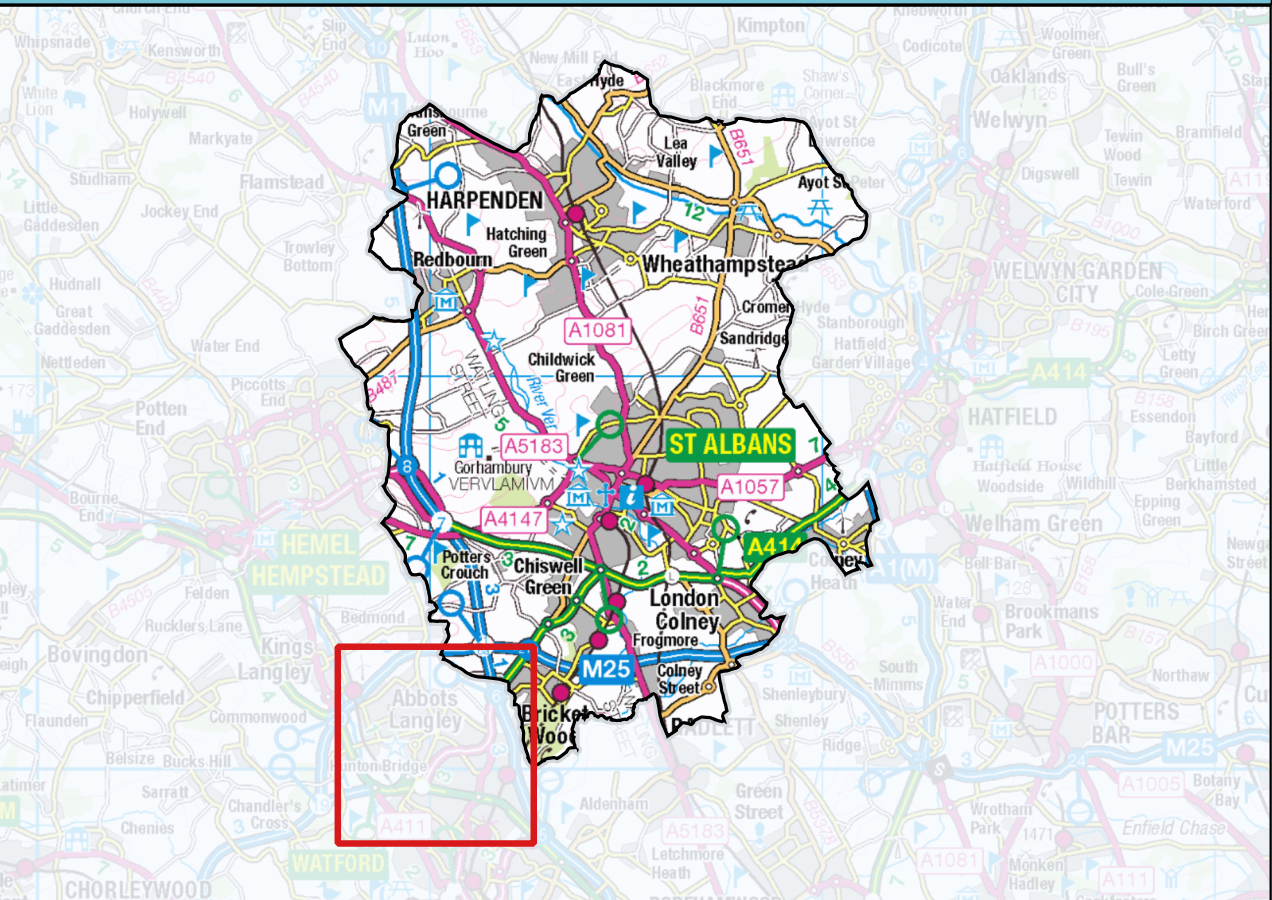
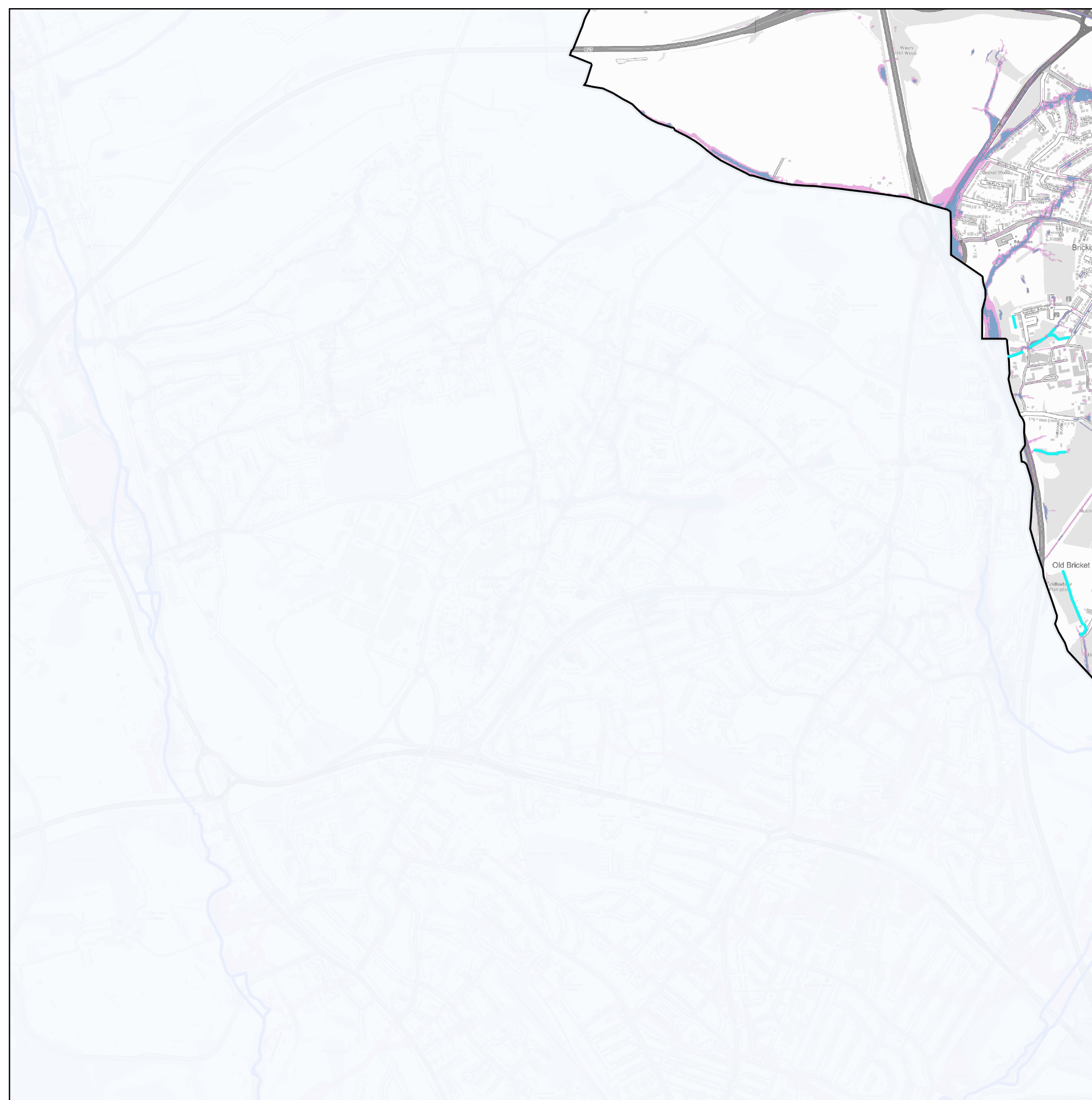
-  1% AEP
-  1% AEP plus 40% climate change

© JBA Consulting 2024. Some of the responses contained in this mapping are based on data and information provided by the Natural Environment Research Council (NERC) or its component body the British Geological Survey (BGS). Your use of any information contained in this mapping is at your own risk. Neither JBA, NERC nor BGS gives any warranty, condition or representation as to the quality, accuracy or completeness of such information and all liability (including for negligence) arising from its use is excluded to the fullest extent permitted by law. Your use of the mapping constitutes your agreement to bring no claim against JBA, NERC or BGS in connection with it. Contains Ordnance Survey data © Crown copyright and database right 2024. Contains public sector information licensed under the Open Government Licence v3.0.






JBA Consulting  
for  
St Albans City & District Council







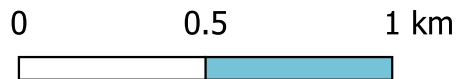
Legend

-  St Albans district boundary
-  Statutory Main River
-  Ordinary watercourses

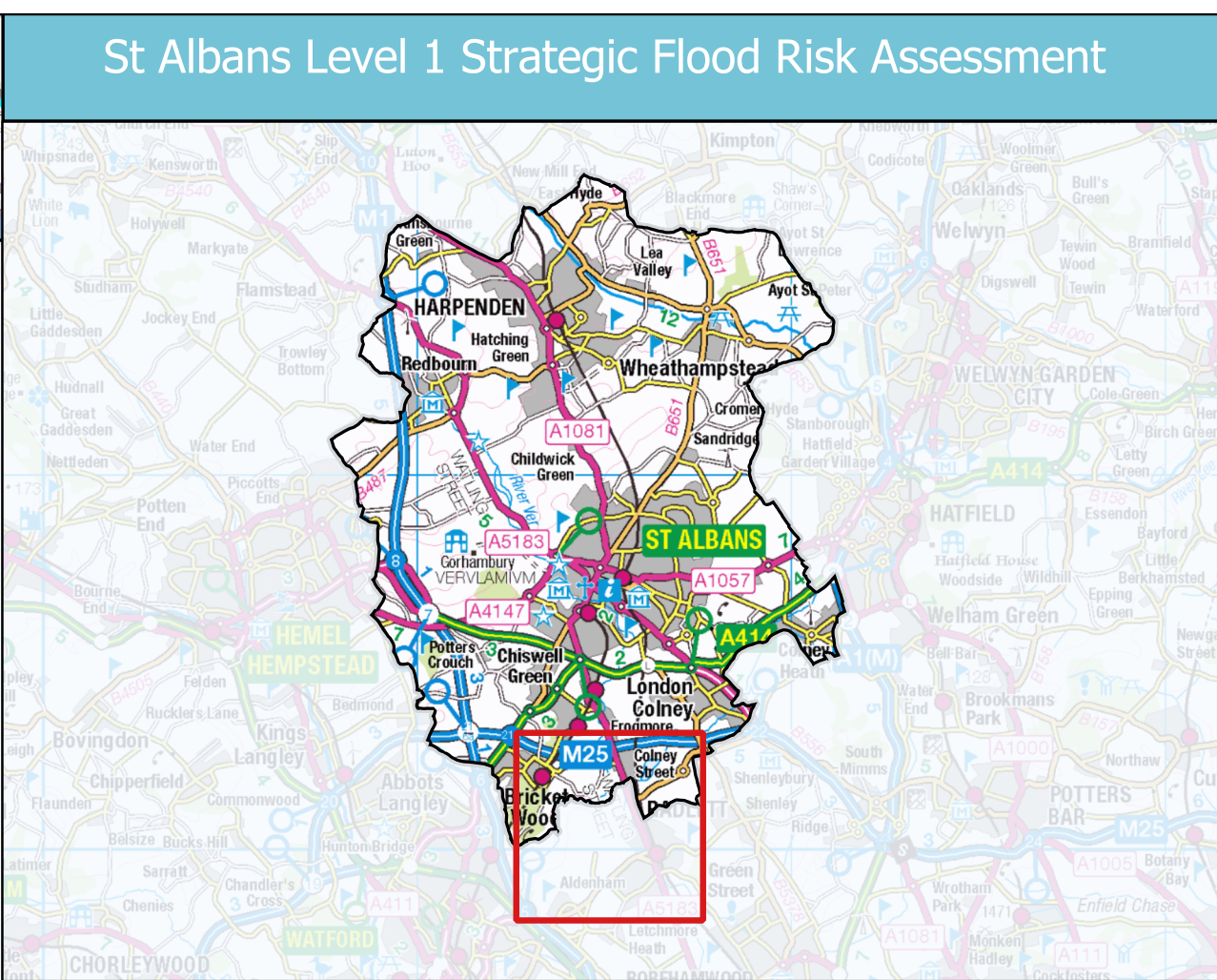
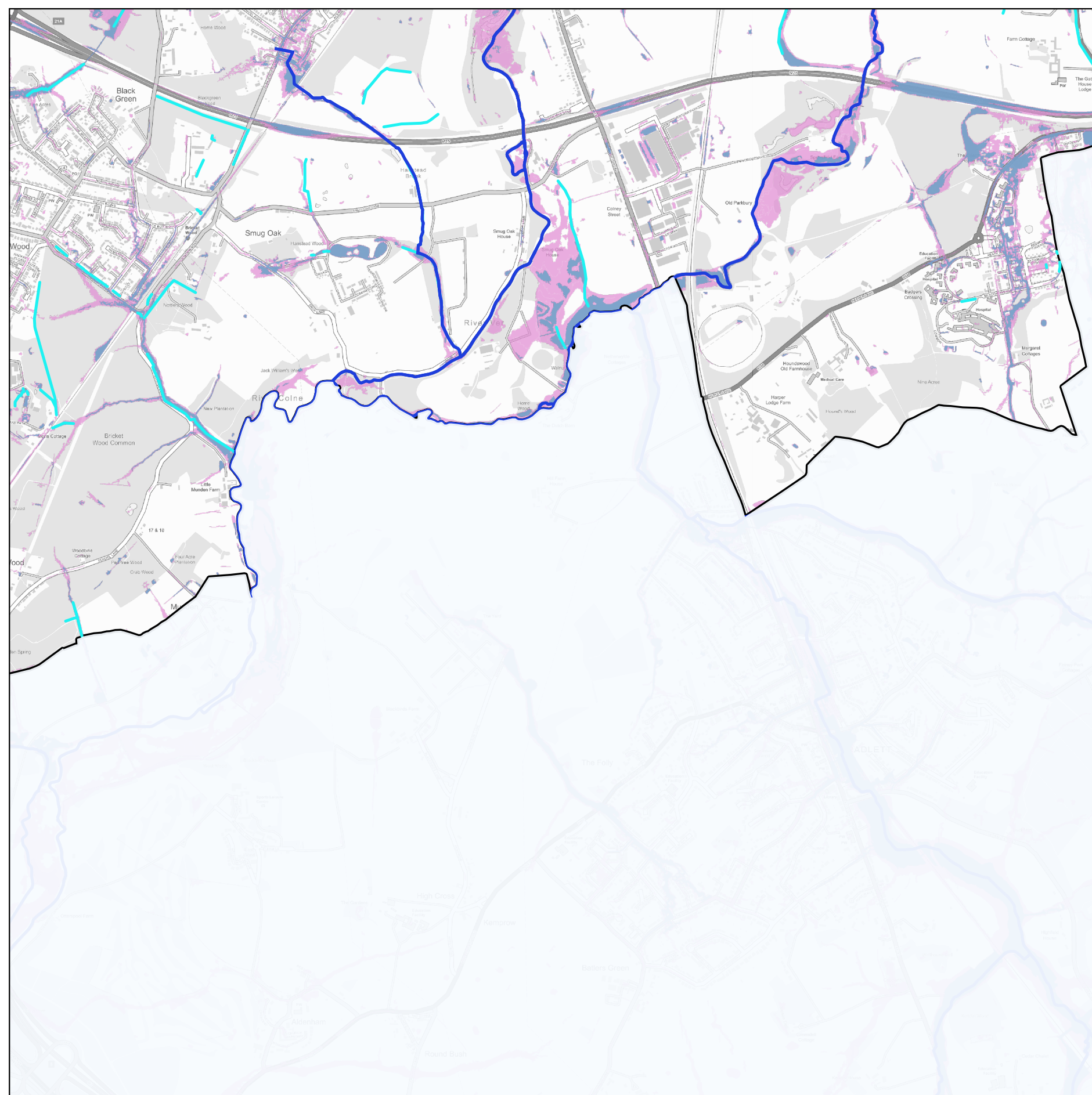
Risk of Flooding from Surface Water

-  1% AEP
-  1% AEP plus 40% climate change




© JBA Consulting 2024. Some of the responses contained in this mapping are based on data and information provided by the Natural Environment Research Council (NERC) or its component body the British Geological Survey (BGS). Your use of any information contained in this mapping is at your own risk. Neither JBA, NERC nor BGS gives any warranty, condition or representation as to the quality, accuracy or completeness of such information and all liability (including for negligence) arising from its use is excluded to the fullest extent permitted by law. Your use of the mapping constitutes your agreement to bring no claim against JBA, NERC or BGS in connection with it. Contains Ordnance Survey data © Crown copyright and database right 2024. Contains public sector information licensed under the Open Government Licence v3.0.









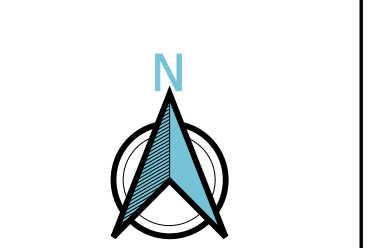
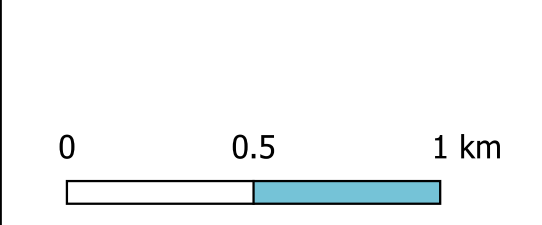
Legend

-  St Albans district boundary
-  Statutory Main River
-  Ordinary watercourses

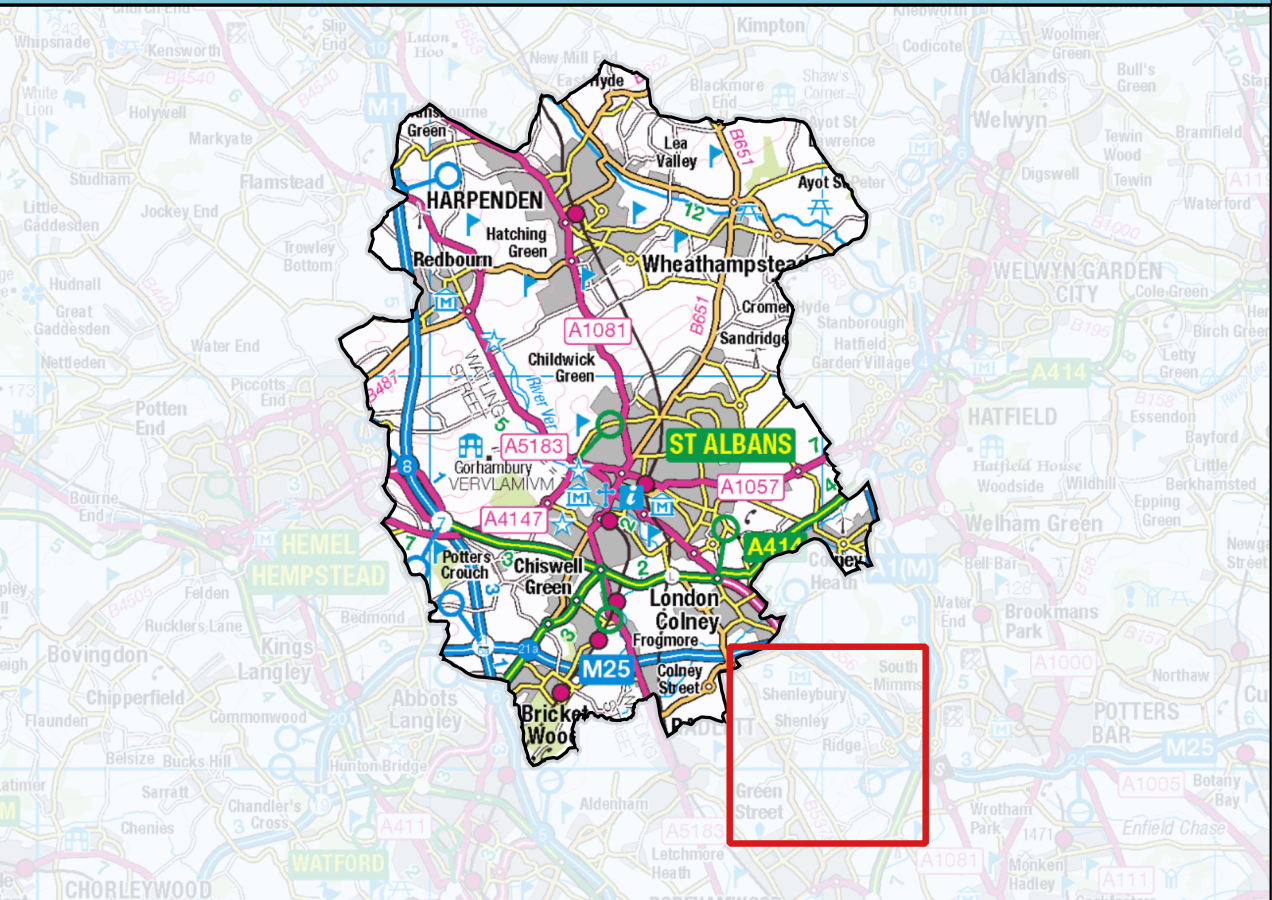
Risk of Flooding from Surface Water

-  1% AEP
-  1% AEP plus 40% climate change

© JBA Consulting 2024. Some of the responses contained in this mapping are based on data and information provided by the Natural Environment Research Council (NERC) or its component body the British Geological Survey (BGS). Your use of any information contained in this mapping is at your own risk. Neither JBA, NERC nor BGS gives any warranty, condition or representation as to the quality, accuracy or completeness of such information and all liability (including for negligence) arising from its use is excluded to the fullest extent permitted by law. Your use of the mapping constitutes your agreement to bring no claim against JBA, NERC or BGS in connection with it. Contains Ordnance Survey data © Crown copyright and database right 2024. Contains public sector information licensed under the Open Government Licence v3.0.

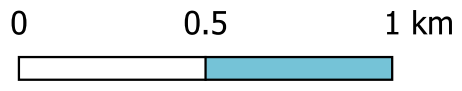






- Legend**
- St Albans district boundary
  - Statutory Main River
  - Ordinary watercourses
- Risk of Flooding from Surface Water**
- 1% AEP
  - 1% AEP plus 40% climate change

© JBA Consulting 2024. Some of the responses contained in this mapping are based on data and information provided by the Natural Environment Research Council (NERC) or its component body the British Geological Survey (BGS). Your use of any information contained in this mapping is at your own risk. Neither JBA, NERC nor BGS gives any warranty, condition or representation as to the quality, accuracy or completeness of such information and all liability (including for negligence) arising from its use is excluded to the fullest extent permitted by law. Your use of the mapping constitutes your agreement to bring no claim against JBA, NERC or BGS in connection with it. Contains Ordnance Survey data © Crown copyright and database right 2024. Contains public sector information licensed under the Open Government Licence v3.0.



JBA Consulting  
for  
St Albans City & District Council