



THE CITY AND DISTRICT OF ST ALBANS  
CONTROL OF PARKING ORDER 2023 (WAITING  
RESTRICTIONS) AMENDMENT 6 ORDER 2024


Map 17 of 24


ADDED

 No waiting at any time

 At all times

REMOVED

 No waiting at any time

 At all times



 Scale: 1:1250 0 20 40 60m

NW 514313.944, 205478.151 SE 514754.225, 205111.103

© Crown copyright and database rights 2024 Ordnance Survey.  
You are not permitted to copy, sub-license, distribute or sell any of this  
data to third parties in any form. Licence number 100018953