

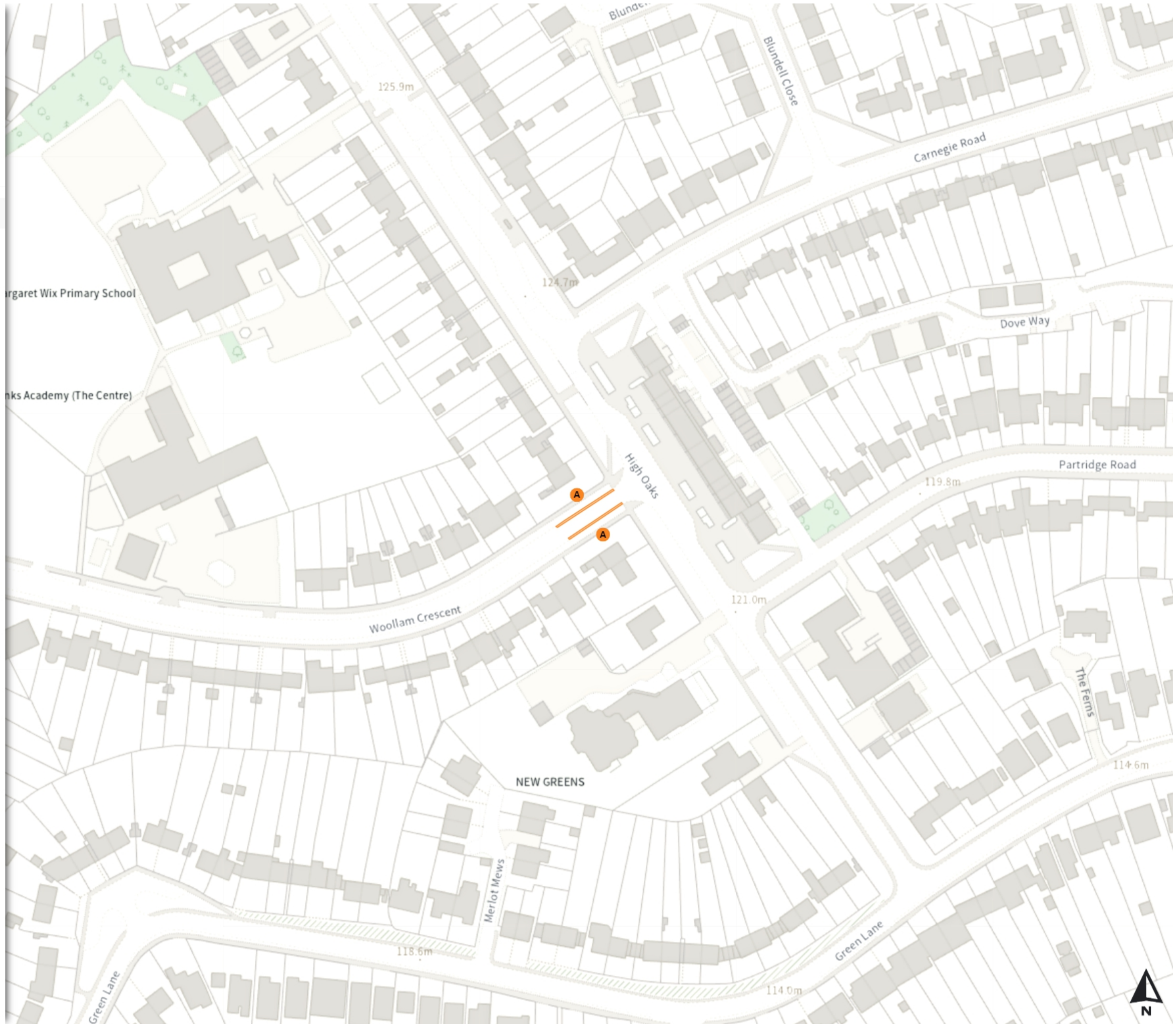


THE CITY AND DISTRICT OF ST ALBANS
CONTROL OF PARKING ORDER 2023 (WAITING
RESTRICTIONS) AMENDMENT 6 ORDER 2024

Map 7 of 24

Added

-  No waiting at any time
-  At all times



0 20 40 60m

Scale: 1:1250

North-West: 514419.955, 209417.54
South-East: 514859.911, 209050.799

© Crown copyright and database rights 2024 Ordnance Survey.
You are not permitted to copy, sub-license, distribute or sell any of this
data to third parties in any form. Licence number 100018953