

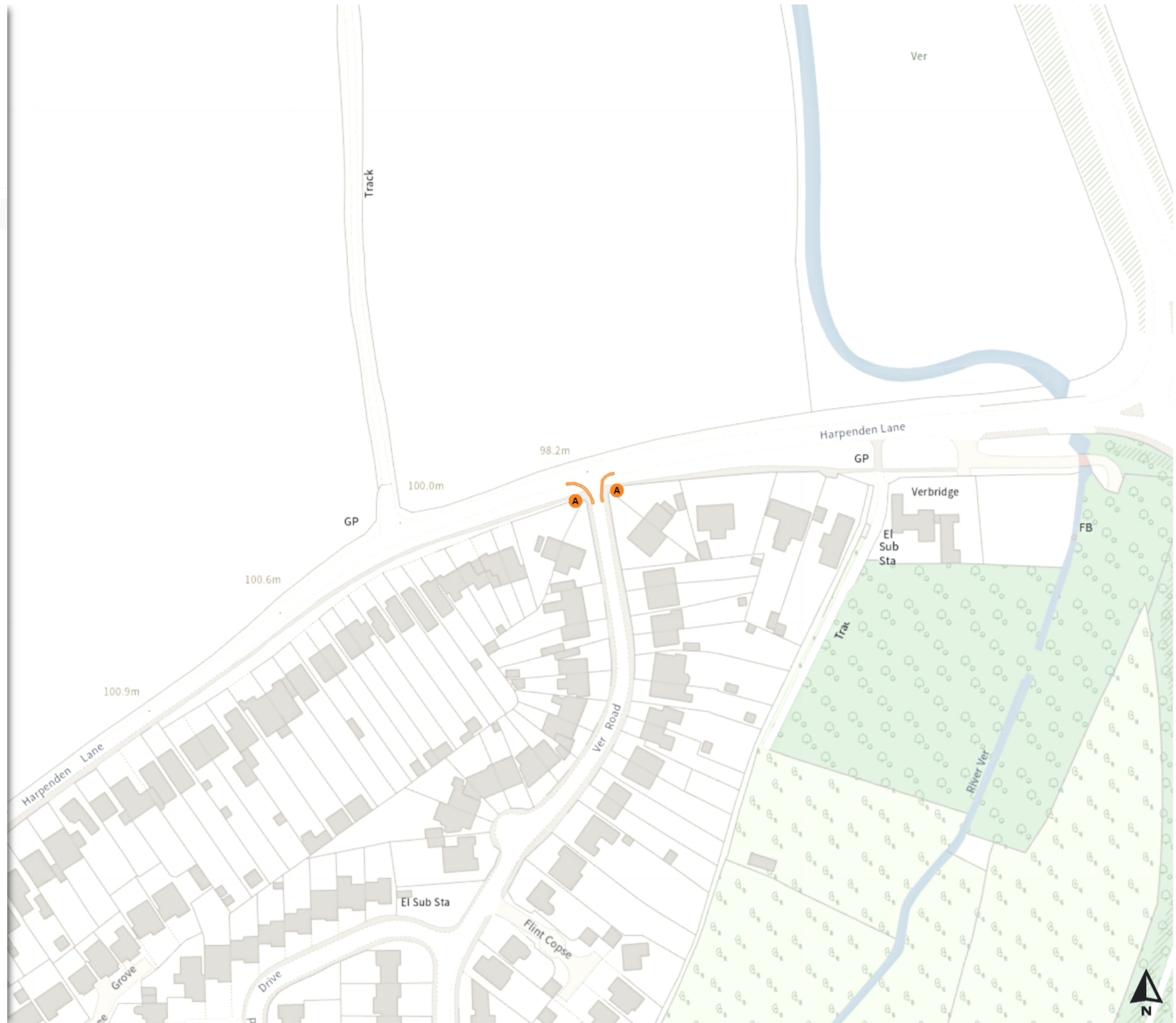


THE CITY AND DISTRICT OF ST ALBANS  
CONTROL OF PARKING ORDER 2023 (WAITING  
RESTRICTIONS) AMENDMENT 6 ORDER 2024

Map 4 of 24

Added

-  No waiting at any time
-  At all times



0 20 40 60m

Scale: 1:1250

North-West: 510811.484, 212911.019  
South-East: 511250.87, 212544.237

© Crown copyright and database rights 2024 Ordnance Survey.  
You are not permitted to copy, sub-license, distribute or sell any of this  
data to third parties in any form. Licence number 100018953