



# Static Order Guide

## Map page indicator

Shows current map number against total and indicates if the legend is split over multiple pages eg. 2a, 2b, 2c

## Change type

Indicates whether restrictions have been Added, Modified or Removed

## Coloured spots

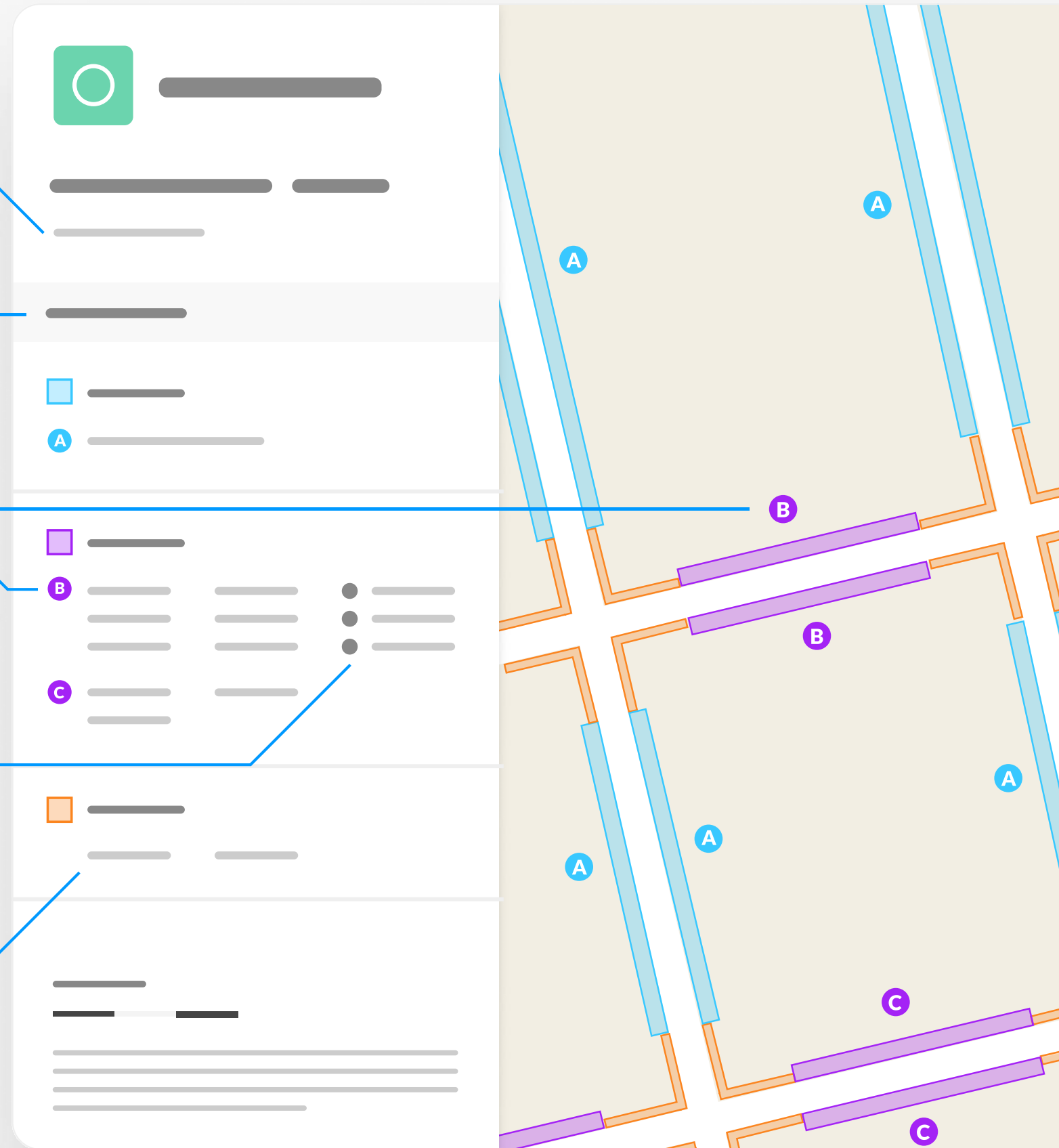
Restrictions with different attributes are marked with a lettered spot

## Restriction icons

⊕ Min stay   ⊕ Max stay   ⊘ No return   ⌚ Tariff hours  
📅 Up to   🛢 Fuel surcharge   Ⓔ Event day   ⓘ Emissions pricing

## Restriction durations


Where no months or days are specified, restrictions apply all year and all week



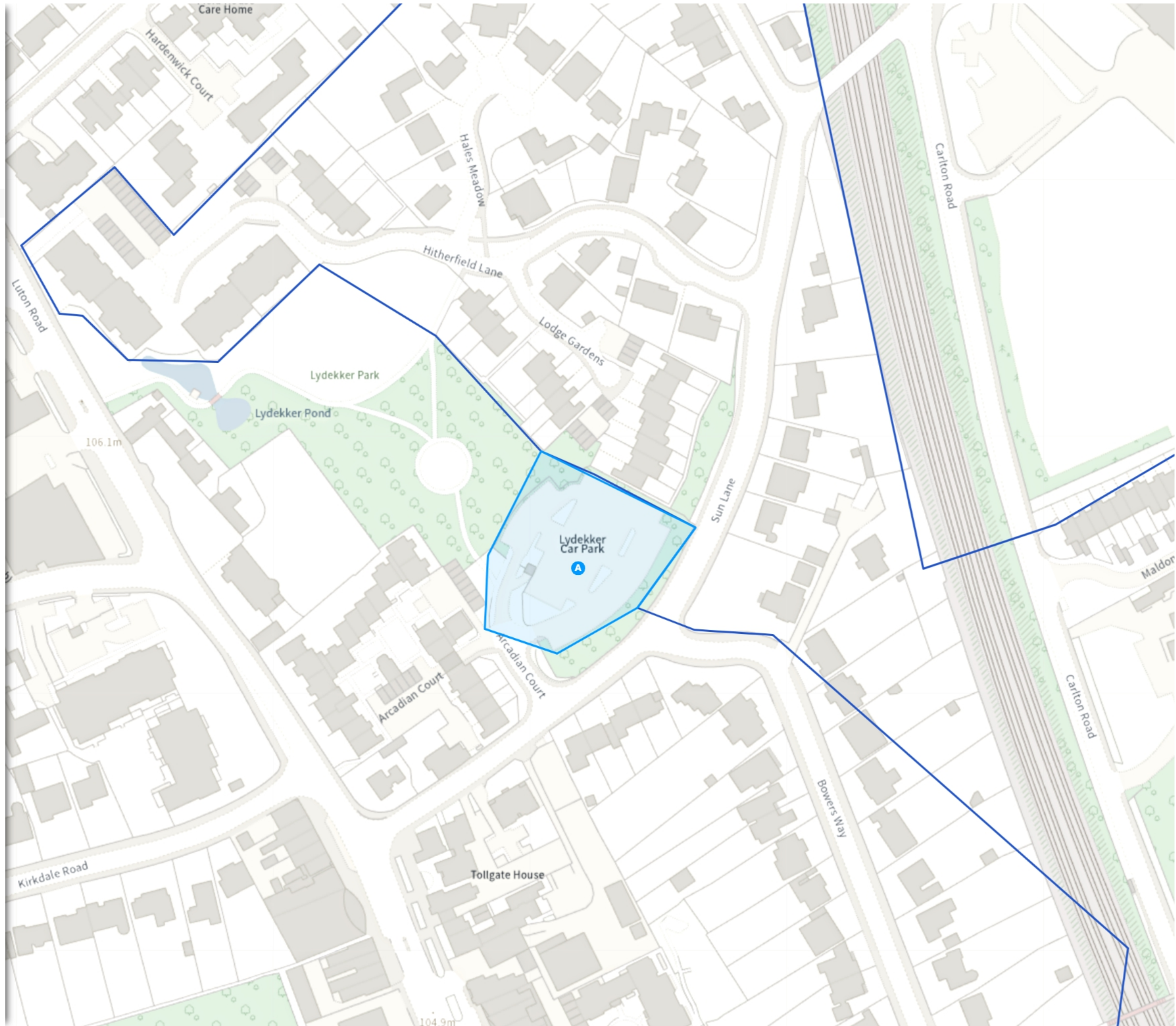
THE ST ALBANS CITY AND DISTRICT COUNCIL (OFF-STREET PARKING PLACES) ORDER 2022  
(AMENDMENT No.1) ACCESS PERMIT ORDER 2025

Map 1 of 10 Made 30/01/25

ADDED

 Permit Parking Area (Car Park Access Permit)

 A



 Scale: 1:1250 0 20 40 60m

NW 513141.21, 214877.9 SE 513580.606, 214511.465

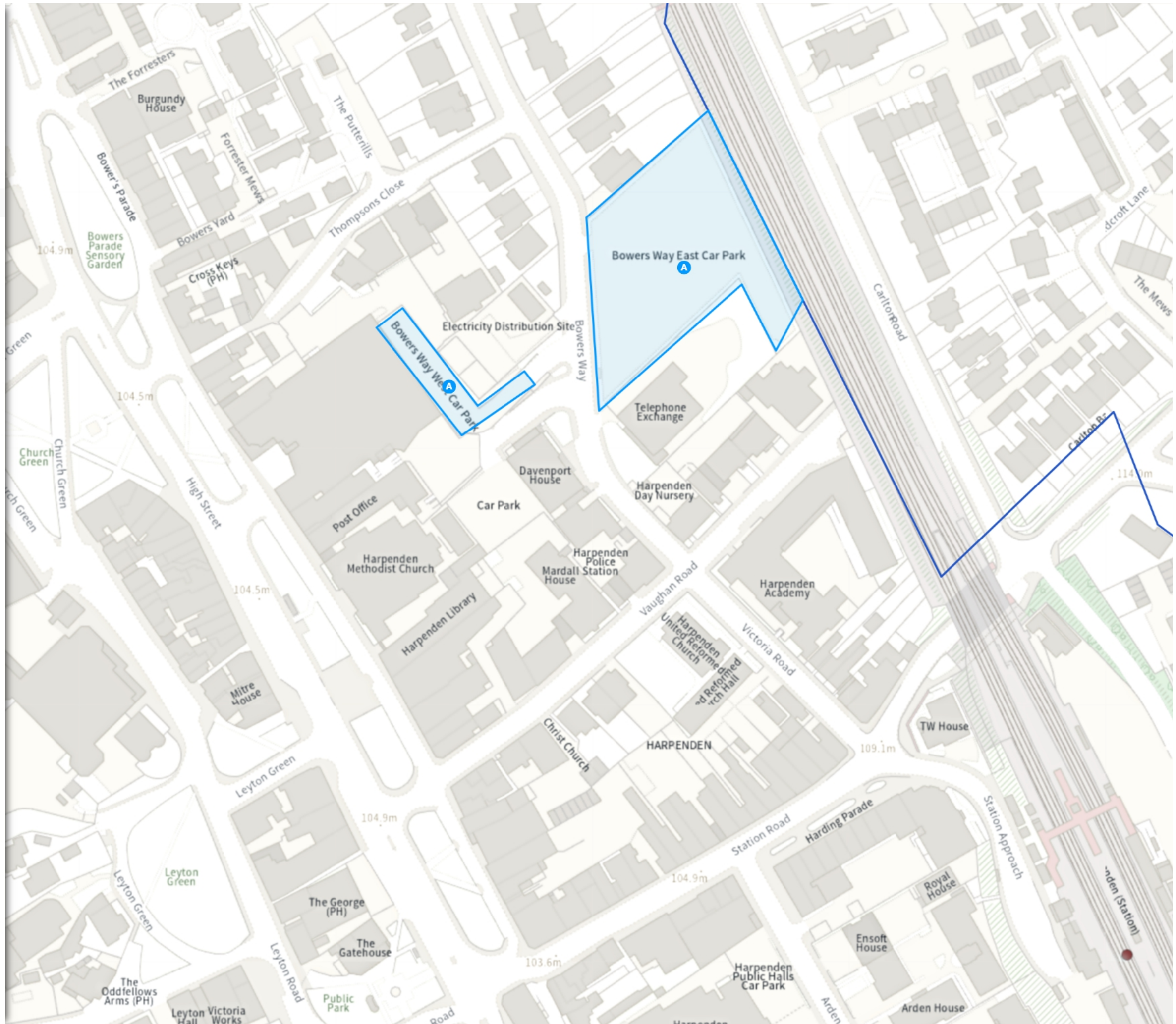
© Crown copyright and database rights 2025 Ordnance Survey.  
You are not permitted to copy, sub-license, distribute or sell any of this data to third parties in any form. Licence number 100018953

THE ST ALBANS CITY AND DISTRICT COUNCIL (OFF-STREET PARKING PLACES) ORDER 2022  
(AMENDMENT No.1) ACCESS PERMIT ORDER 2025

Map 2 of 10 Made 30/01/25

ADDED

Permit Parking Area (Car Park Access Permit)



Scale: 1:1250 0 20 40 60m

NW 513315.613, 214508.807 SE 513755.054, 214142.358

© Crown copyright and database rights 2025 Ordnance Survey.  
You are not permitted to copy, sub-license, distribute or sell any of this data to third parties in any form. Licence number 100018953

THE ST ALBANS CITY AND DISTRICT COUNCIL (OFF-STREET PARKING PLACES) ORDER 2022  
(AMENDMENT No.1) ACCESS PERMIT ORDER 2025

Map 3 of 10 Made 30/01/25

ADDED

Permit Parking Area (Car Park Access Permit)



Scale: 1:1250 0 20 40 60m


NW 513025.429, 214129.227 SE 513464.88, 213762.725

© Crown copyright and database rights 2025 Ordnance Survey.  
You are not permitted to copy, sub-license, distribute or sell any of this data to third parties in any form. Licence number 100018953

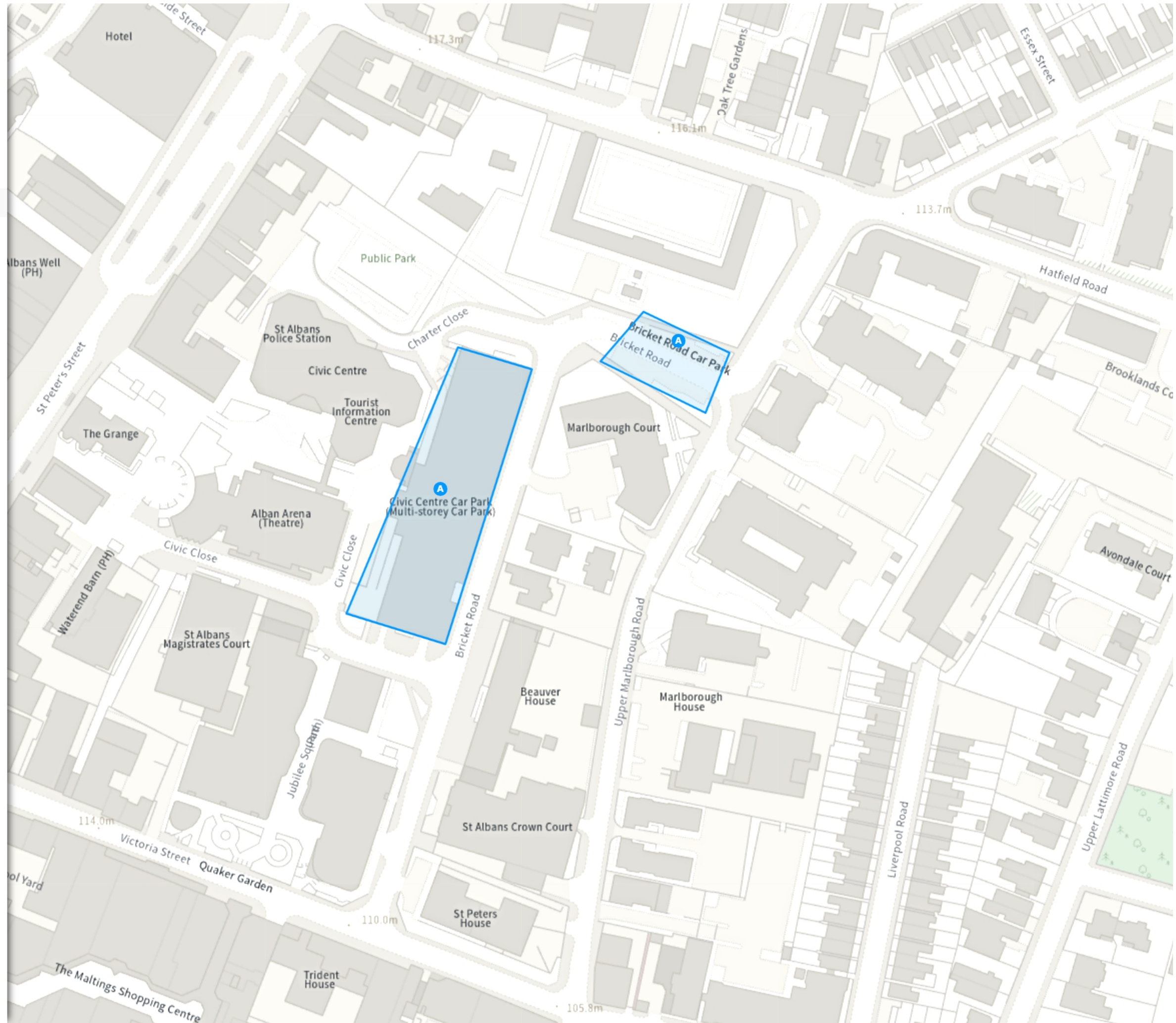
THE ST ALBANS CITY AND DISTRICT COUNCIL (OFF-STREET PARKING PLACES) ORDER 2022  
(AMENDMENT No.1) ACCESS PERMIT ORDER 2025

Map 4 of 10 Made 30/01/25

ADDED

 Permit Parking Area (Car Park Access Permit)





 Scale: 1:1250 

NW 514827.394, 207520.033 SE 515267.542, 207153.184

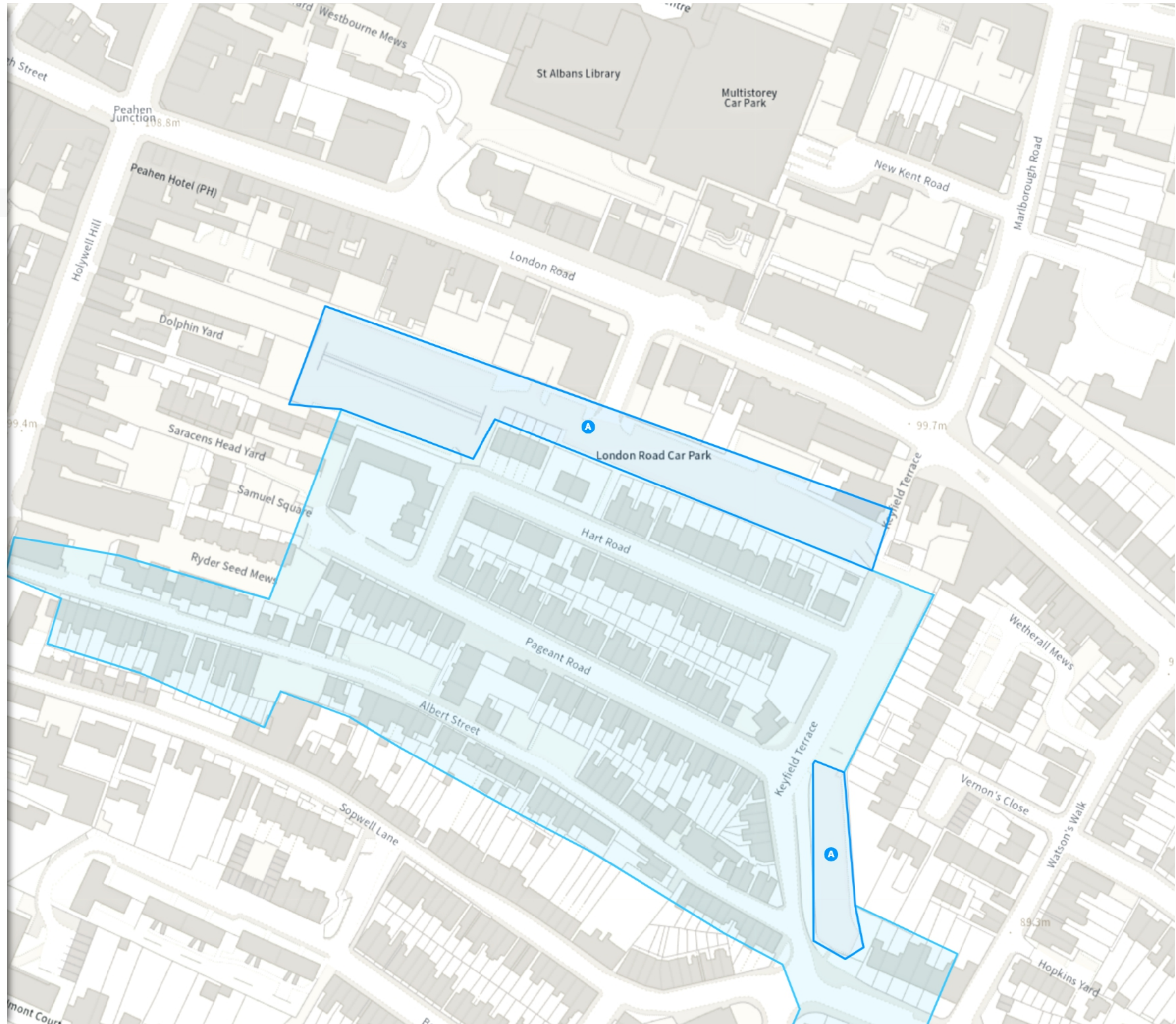
© Crown copyright and database rights 2025 Ordnance Survey.  
You are not permitted to copy, sub-license, distribute or sell any of this data to third parties in any form. Licence number 100018953

THE ST ALBANS CITY AND DISTRICT COUNCIL (OFF-STREET PARKING PLACES) ORDER 2022  
(AMENDMENT No.1) ACCESS PERMIT ORDER 2025

Map 5 of 10 Made 30/01/25

ADDED

Permit Parking Area (Car Park Access Permit)



Scale: 1:1250 0 20 40 60m

NW 514654.821, 207143.087 SE 515094.987, 206776.195

© Crown copyright and database rights 2025 Ordnance Survey.  
You are not permitted to copy, sub-license, distribute or sell any of this data to third parties in any form. Licence number 100018953

ADDED

Permit Parking Area (Car Park Access Permit)



Scale: 1:1250 0 20 40 60m

NW 515574.04, 207576.268 SE 516014.24, 207209.486

© Crown copyright and database rights 2025 Ordnance Survey.  
You are not permitted to copy, sub-license, distribute or sell any of this data to third parties in any form. Licence number 100018953

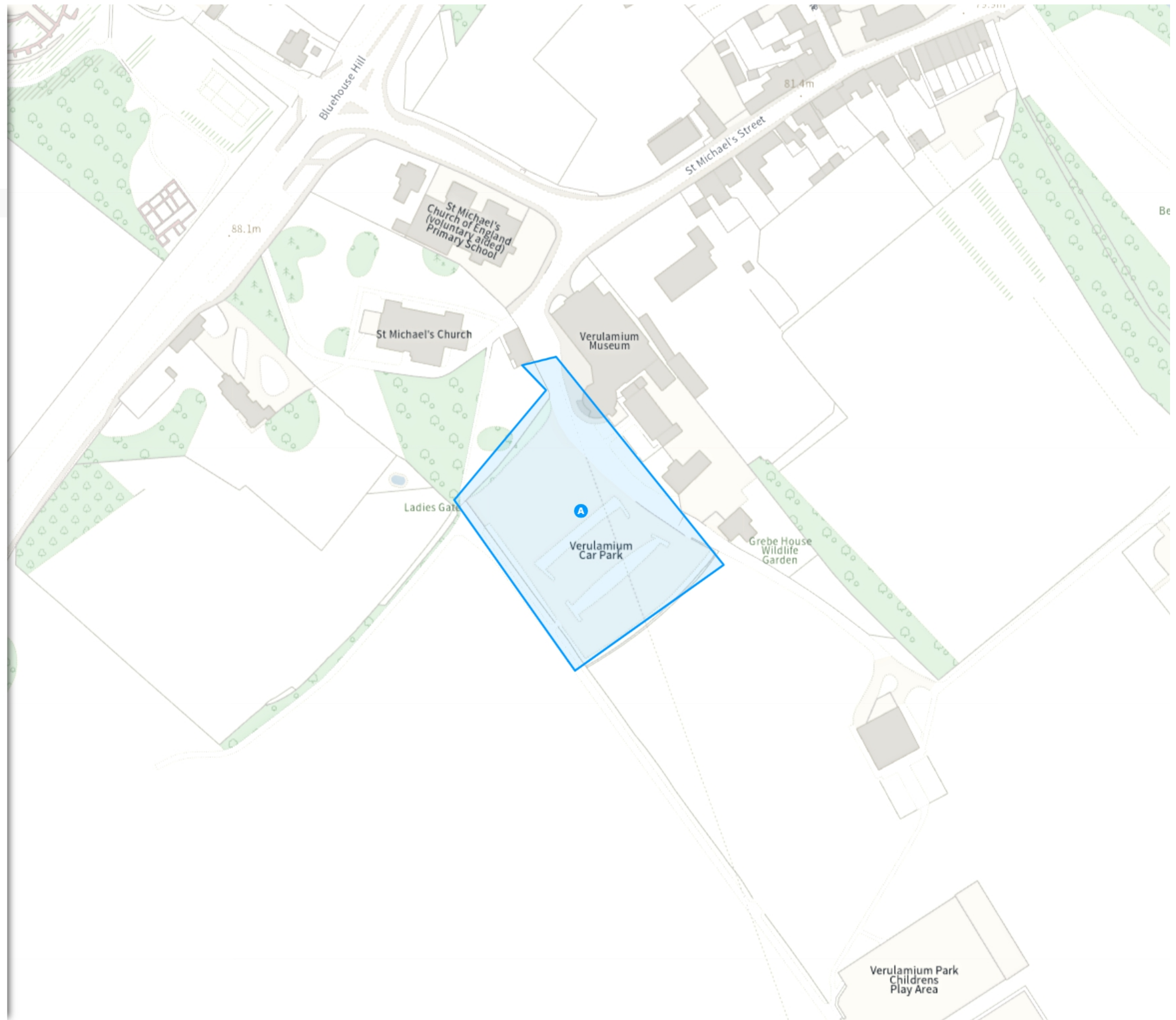


THE ST ALBANS CITY AND DISTRICT COUNCIL (OFF-STREET PARKING PLACES) ORDER 2022  
(AMENDMENT No.1) ACCESS PERMIT ORDER 2025

Map 7 of 10 Made 30/01/25

ADDED

Permit Parking Area (Car Park Access Permit)



Scale: 1:1250 0 20 40 60m


NW 513418.948, 207421.998 SE 513858.997, 207055.022

© Crown copyright and database rights 2025 Ordnance Survey.  
You are not permitted to copy, sub-license, distribute or sell any of this data to third parties in any form. Licence number 100018953

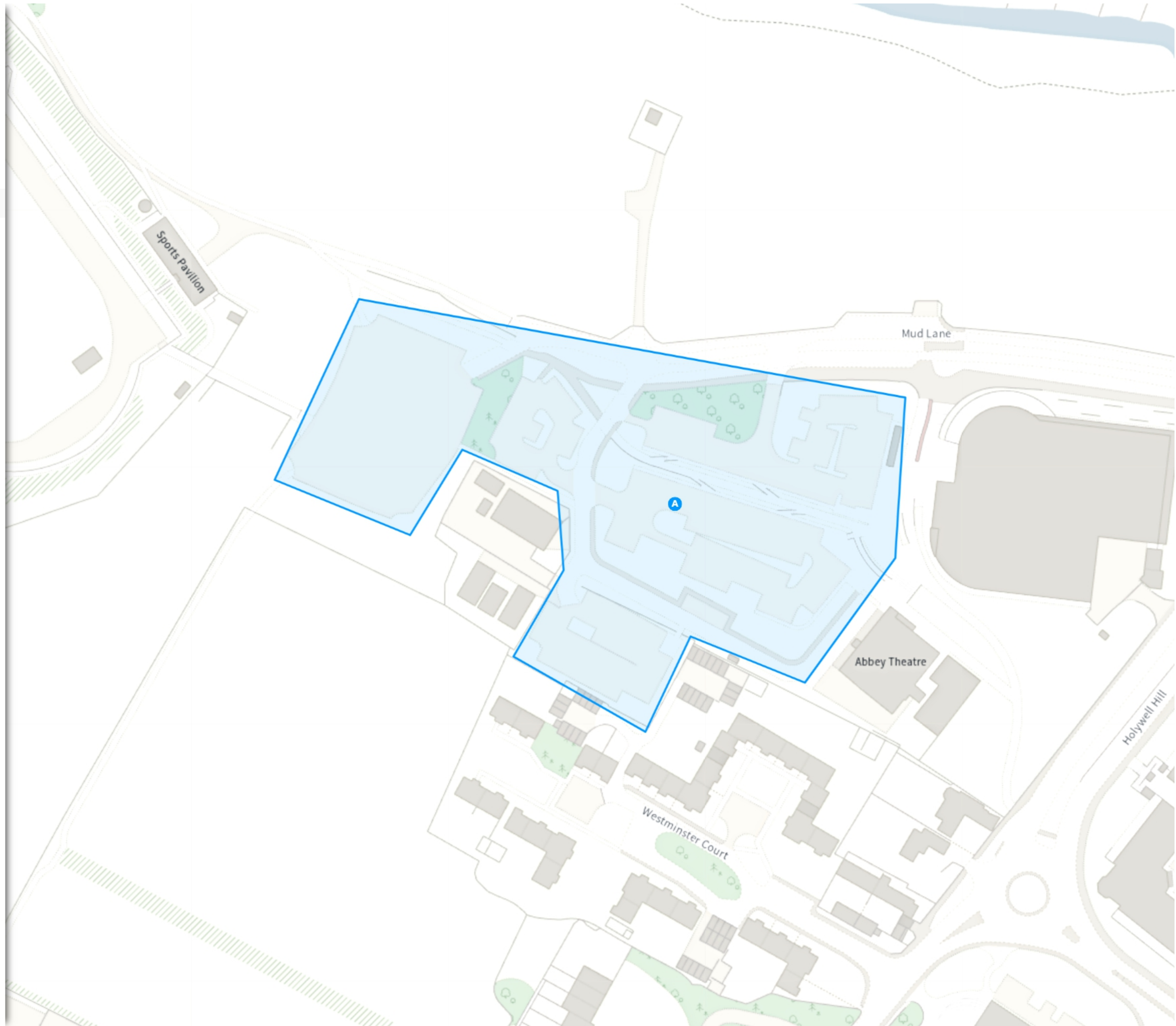
THE ST ALBANS CITY AND DISTRICT COUNCIL (OFF-STREET PARKING PLACES) ORDER 2022  
(AMENDMENT No.1) ACCESS PERMIT ORDER 2025

Map 8 of 10 Made 30/01/25

ADDED

 Permit Parking Area (Car Park Access Permit)

 A



 Scale: 1:1250 

NW 514019.633, 206685.052 SE 514459.79, 206318.07

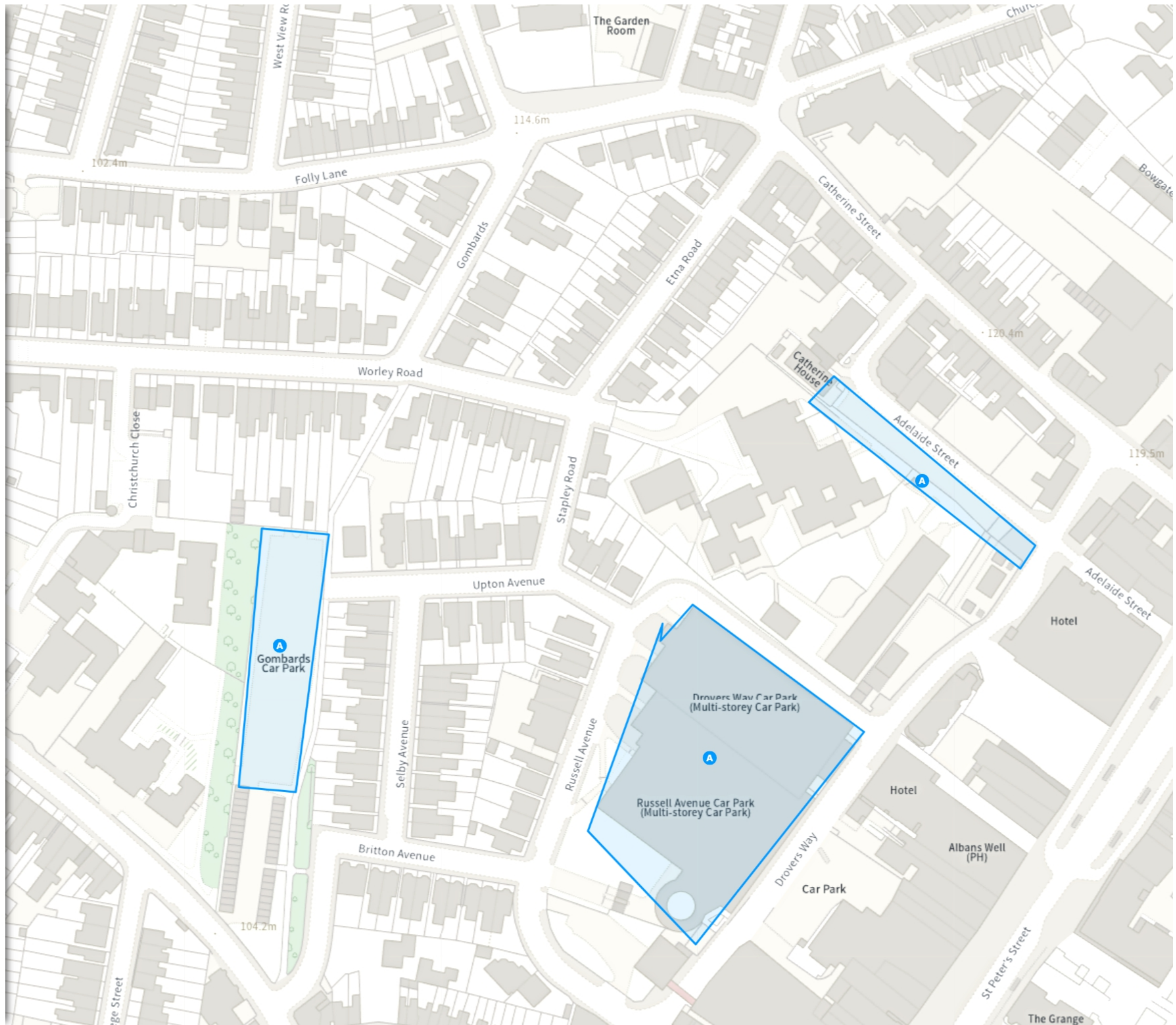
© Crown copyright and database rights 2025 Ordnance Survey.  
You are not permitted to copy, sub-license, distribute or sell any of this data to third parties in any form. Licence number 100018953

THE ST ALBANS CITY AND DISTRICT COUNCIL (OFF-STREET PARKING PLACES) ORDER 2022  
(AMENDMENT No.1) ACCESS PERMIT ORDER 2025

Map 9 of 10 Made 30/01/25

ADDED

Permit Parking Area (Car Park Access Permit)



Scale: 1:1250 0 20 40 60m


NW 514472.616, 207727.186 SE 514912.719, 207360.322

© Crown copyright and database rights 2025 Ordnance Survey.  
You are not permitted to copy, sub-license, distribute or sell any of this data to third parties in any form. Licence number 100018953

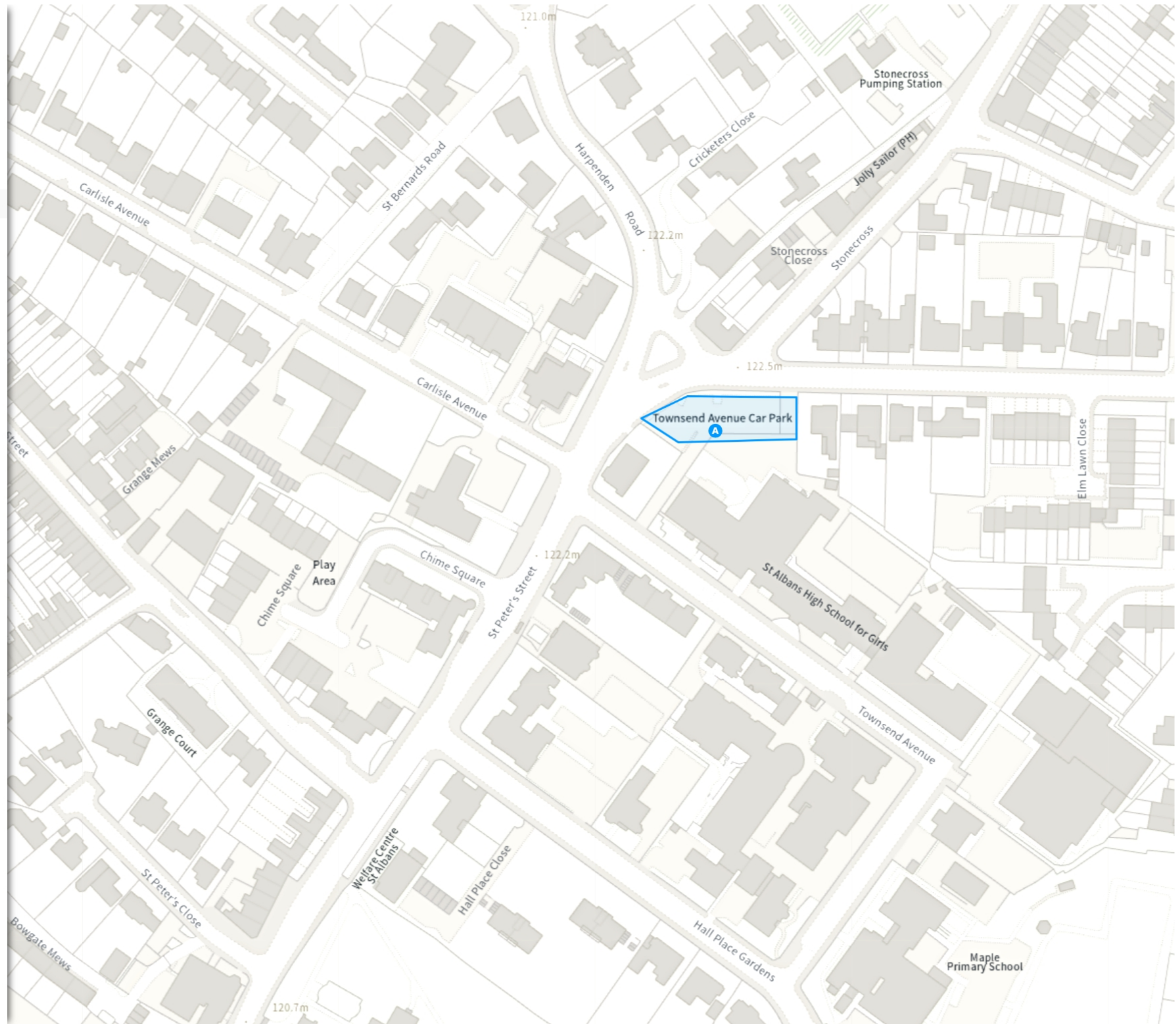
THE ST ALBANS CITY AND DISTRICT COUNCIL (OFF-STREET PARKING PLACES) ORDER 2022  
(AMENDMENT No.1) ACCESS PERMIT ORDER 2025

Map 10 of 10 Made 30/01/25

ADDED

 Permit Parking Area (Car Park Access Permit)

 A



 Scale: 1:1250 

NW 514883.914, 208014.386 SE 515324.024, 207647.579

© Crown copyright and database rights 2025 Ordnance Survey.  
You are not permitted to copy, sub-license, distribute or sell any of this data to third parties in any form. Licence number 100018953