

THE ST ALBANS CITY AND DISTRICT COUNCIL (CONTROL OF PARKING) ORDER 2023

Traffic Order Contents

Page Numbers	Part of Order	Description
1	N/A	Index
2 to 6	Part A	Commencement, interpretations, and revocations
7	Part B	General prohibition of stopping, waiting, and loading and unloading.
8	Part C	Restrictions on stopping or waiting on the verge or footway.
8 and 9	Part D	Designation of Parking Places
9 and 10	Part E	Use of Parking Places Specific Class of Vehicle
10 and 11	Part F	Use of Parking Places with charges
12 and 13	Part G	Payment and means of payment and validity of parking charges.
13 to 16	Part H	Resident parking permit, visitor parking permits, resident dispensation permit or nanny parking permit provisions, applications, validity, and eligibility.
16 to 18	Part I	Business parking permit provisions, applications, validity, and eligibility.
18 to 20	Part J	Health Care Parking Permit provisions, applications, validity, and eligibility.
20 and 21	Part K	Educational parking permit provisions, applications, validity, and eligibility.
21 and 22	Part L	Suspension of Parking Places.
22 and 23	Part M	Exemptions to the provisions of this order.
23	Part N	Contraventions to this order and Other or Miscellaneous.
24 to 40	Part O	Schedules 1 Eligible addresses for a Resident Permit (St Albans)
40 to 42	Part O	Schedules 1 Eligible addresses for a Resident Permit (Harpenden)
42	Part O	Schedule 2 Eligible addresses for a resident dispensation permit.
43	Part O	Schedule 3 Eligible addresses for a business parking permit or educational parking permit
44 and 45	Part O	Schedule 4 Maximum Allocation of all permit types
46	Part O	Schedule 5 all permit charges, parking bay suspension charges, admin charges and other related charges
47	Part O	Schedule 6 On Street Pay and Display Parking Charges (tariffs)
47 to 52	Part O	List of Orders to be revoked (schedule 7)
52	Part P	Common Seal, Date of Sealing (Order made)
53 to 302	Part Q	Incorporated Map Plans (On-Street Plans) Numbered 1 to 191 (inclusive)

ROAD TRAFFIC REGULATION ACT 1984

THE ST ALBANS CITY AND DISTRICT COUNCIL (CONTROL OF PARKING) ORDER 2023

The St Albans City and District Council, pursuant to arrangements made under section 19 of The Local Government Act 2000 and The Local Authorities (Arrangements for the Discharge of Functions) (England) Regulations 2000 with the Hertfordshire County Council, and in exercise of powers conferred on that County under sections 1, 2, 3, 4, 32, 35, 45, 46, 46A, 47, 49, 51 and 53 and Part IV of Schedule 9 of the Road Traffic Regulation Act 1984 (Act of 1984) and the provisions of Part 6 and Schedule 9 of the Traffic Management Act 2004 and of all other enabling powers, and after consultation with the Chief Officers of Police in accordance with Part III of Schedule 9 to the 1984 Act, makes the following Order:

Part A – Commencement, interpretations, and revocations

Commencement

1. This Order shall come into operation on 4th September 2023 and may be cited as The St Albans City and District Council (Control of Parking) Order 2023 hereinafter referred to as “this Order”;
2. The St Albans City and District (Control of Parking) Order 2023 Plans Numbered 1 to 191 (inclusive) and consisting of 250 individual pages, the (“On-Street Plans”) and the Schedules to this Order are incorporated into this Order.

Interpretations and Definitions

In this Order:-

“the council” means St Albans City and District Council.

“authorised person” means any person authorised in writing by the Council for the purposes of any function under the provisions of this Order;

“bus” means a motor vehicle constructed or adapted to carry 8 or more passengers (exclusive of the driver)

“business parking permit” means a parking permit issued by the Council to a business in accordance with Part I of this Order;

“business” means a place of work whose address is listed as an eligible address in Schedule 3 to this Order.

“car club” means a car club or similar organisation (including any person or organization acting on behalf of such club or organisation) approved in writing by the Council for the purposes of this order;

“car club parking place” means an area on a highway designated as a Car Club parking place by of this order.

“car club permit” means a permit issued to a car club authorised by the Council to park in a car club parking place in accordance with Article 20 of this Order.

“car club Vehicle” means a vehicle of the type approved by the Council and provided by a car club or by the Council for the use of persons who have paid any relevant membership or other car club fee and by means of a real-time or advance booking system may have use of the vehicle for a specified period and which displays the relevant identification issued and / or approved by the Council.

“Civil Enforcement Officer” is a Civil Enforcement Officer as defined by the Traffic Management Act 2004;

“charging point” means an installation adjacent to a parking place for the purposes of recharging the battery of an electric vehicle by way of a connected lead;

“charging” means that an electric vehicle is connected to a charging point and said point indicates the vehicle is charging;

“Coach” for the purpose of parking in a designated bus parking place, means a “bus” a motor vehicle constructed or adapted to carry 8 or more passengers (exclusive of the driver)

“disabled person” means a disabled person of a description prescribed by Regulation 4 of the Disabled Persons (Badges for Motor Vehicles) (England) Regulations 2000 SI 682;

“disabled person’s badge” has the same meaning as in the Disabled Persons (Badges for Motor Vehicles) (England) Regulations 2000 SI 682;

“disabled person's vehicle” means a vehicle lawfully displaying a disabled person's badge and which is a vehicle which, immediately before or after any period of waiting allowed by virtue of a provision of a kind required by Regulation 8 of the Local Authorities’ Traffic Orders (Exemptions for Disabled Persons) (England) Regulations 2000 SI 683, has been or is to be driven by a disabled person or, as the case may be, has been or is to be used for carrying disabled persons as passengers;

“dispensation” means permission in writing issued by the Council allowing a vehicle to park in accordance with any terms and conditions issued with that written permission. This may include displaying the written permission showing the relevant approval including any expiration details of the permission.

“doctor” means a registered medical practitioner who is registered on the general medical council list of registered medical practitioners with a license to practice.

“driver” means, in relation to a vehicle waiting or parked in a restricted area or parking place respectively, means the person driving the vehicle at the time it was parked in the prohibited or restricted parking area or parking place.

“educational parking permit” means a permit that has been issued to a person that works at a school eligible for permits as specified in Schedule 3 and in accordance with part K of this order.

“electric vehicle” has the same meaning as in 2(1) of the Alternative Fuels Infrastructure Regulations 2017

“eligible address” means any postal address which is listed in Schedules 1, 2, and 3 to this Order and is a residential dwelling as detailed on Council Tax records or a registered business or school within the relevant streets / zones listed under schedules 1, 2, and 3 and subject to the provisions of this order.

"enactment" means any enactment whether public general or local, and includes any order, bylaw, rule, regulation, scheme or other instrument having effect by virtue of an enactment and any reference in this Order to any enactment shall be construed as a reference to that enactment as amended, applied, consolidated, re-enacted by or as having effect by virtue of any subsequent enactment;

“goods vehicle” has the same meaning as in Schedule 1 of The Traffic Signs Regulations and General Directions 2016

"goods" means goods of any kind whether animate or inanimate and includes postal packets of any description; and "delivering" and "collecting" in relation to any goods includes checking the goods for the purpose of their delivery or collection;

“hackney carriage” has the same meaning as in the Town Police Clauses Act 1847 and the Local Government (Miscellaneous Provisions) Act 1976

“health care parking permit” means a permit issued to a health care worker who is eligible to a health care permit under the provisions of this order.

"health care worker" means doctor, nurse, midwife, health visitor, social worker and home carers employed by the Council or other organisation who, during the permitted hours, frequently attend patients and clients who are residents in the streets contained affected by this order.

“Highway” has the same meaning as Section 328 of the Highways Act 1980

“footway” has the same meaning as in Section 329(1) of the Highways Act 1980

“Household” means a dwelling with a separate entry on the Council’s Council Tax register;

"handheld device" means Council approved equipment used by Civil Enforcement Officers that receives and displays information on valid and expired parking sessions;

“Key” or “Key to the on-street plans” means a list provided on the on-street plans which contains an explanation of what the different lines and symbols on the individual map/s mean, this will also include specific details of restriction times, days, zone identifiers, or any other relevant information.



"motor cycle" has the same meaning as in Section 185(1) of the Road Traffic Act 1988;

“motor vehicle” has the same meaning as in Section 136(1) of the Act of 1984;

“nanny parking permit” means a permit issued by the council in accordance with Part H of this Order for the exclusive use of a registered child minder / nanny who lives at an eligible address for a permit as specified in Schedules 1 and 2 to this order;

“On-Street Plans” means a Geographic Information System (GIS) map showing the specified location/s within the City and District Of St Albans and incorporated into this order under article 2 of this order as the “On-street Plans” and numbered as map 1 to 191 (inclusive of any map variations) and including the key to the on-street plans therein, which are incorporated into this Order pursuant to Article 2 hereof.

On the On-Street Plans and key to the on-street plans -

- I. “Shared use” means, an area of the highway with more than one waiting or loading / stopping restriction or parking place use, assigned to it as specified on the on-street plans
- II. The  symbol means, no return within the specified time period assigned and detailed on the on-street plans.
- III. The  Symbol means, a maximum period in which a vehicle can wait, as specified on the on-street plans.

“owner” in relation to a vehicle means the person by whom such vehicle is kept and used. In determining who was the owner at any time it shall be presumed that the owner was the person named in the vehicle registration document as the registered keeper of the vehicle or the person who has the use of such vehicle in the course of his / her employment and who is entitled to use such vehicle as though he / she were the registered keeper thereof;

"paperless equivalent" means a “Virtual permit” issued electronically by the Councils service provider or by the Council under the provisions of this Order

“parking place” means an area indicated by markings or contrasting road surfacing to show the position in which a vehicle or vehicle of particular class may be parked as set out under the provisions of this Order and as particularised on the “On-Street Plans” and key thereof;

"Parking Permit" or “Permit” means a resident parking permit, visitor parking permit, resident dispensation permit, business parking permit, car club permit, educational parking permit, health care parking permit or nanny parking permit issued by the Council under the provisions of this Order; or its paperless equivalent;

“parking session” means a period of time for which parking has been paid for using the pay by phone service;

" pay and display ticket" means a ticket issued by a parking ticket machine on payment of the specified charge under the provisions of this order;

“parking ticket machine” means an apparatus of a type approved by the Secretary of State for issuing a ticket indicating the payment of a charge, the date on which the ticket is valid and the time by which the vehicle is required to leave the parking place;

"Pay by Phone Service” or “pay by phone” means a cashless system of paying for or purchasing a parking session by use of a phone, internet, or other electronic means provided by the Council, or its service provider facilitated by on site or remote verification, under the provisions of this Order

"payment card" means any electronic payment method as accepted by the Council or its service provider at the time of purchase.

“Penalty Charge” and “Penalty Charge Notice” have the same meanings as assigned by The Civil Enforcement of Road Traffic Contraventions (Approved Devices, Charging Guidelines and General Provisions) (England) Regulations 2022 and the provisions of Part 6 and Schedule 9 of the Traffic Management Act 2004 as amended.

“permit holder” means a person to whom a permit or its paperless equivalent has been issued by the Council under the provisions of this order

“permitted hours” means the hours and days of the week for parking places where the parking of vehicles or vehicles of a specific class is permitted as particularised on “The On-Street Plans” and key thereof;

“relevant position” means on the dashboard or fascia of the vehicle or where the vehicle is not fitted with a dashboard or fascia in a conspicuous position on the nearside of the vehicle and showing the required information as defined detailed in the articles and provisions of this order, or if the vehicle is one being used by a disabled person, the same meaning as given in Regulation 4 of The Local Authorities’ Traffic Orders (Exemptions for Disabled Persons) (England) Regulations 2000 as amended;

“resident” means a person whose usual place of abode is an eligible address listed in Schedules 1 and 2 to this Order.

"resident parking permit" and “resident dispensation permit” means a parking permit issued by the Council to a resident in accordance with Part H of this Order;

“restricted Hours” means the times and / or days where the waiting or loading by vehicles is restricted as particularised on the “On-Street Plans” and key thereof

“road” has the same meaning as in the Road Traffic Regulation Act 1984

"schedule" means a Schedule to this Order unless otherwise stated for the purpose of referencing separate legislation;

“sub-divided dwelling” means a property within a property e.g. Flat 1, Flat 2, Flat 3. or a property divided into more than one dwelling e.g. 99, 99a or 99b.

“taxi” means a licenced hackney carriage as described in section 13(3) (a) of the Transport Act 1985

“taxi rank” or “stand” means any area of carriageway of a specified road intended for the waiting of hackney carriages which is comprised within and indicated by a road marking prescribed in Schedule 7, Part 4, Items 7 or 9 (diagrams 1028.2 or 1028.5) of the Traffic Signs Regulations and General Directions 2016 (2016 regulations) and/or indicated by an upright sign prescribed by the 2016 regulations.

“universal service provider”, “provision of a universal postal Service” and “postal packet” shall bear the same meanings as in the Postal Services Act 2011.

“visitor parking permit” means a visitor parking permit issued to a resident by the Council in accordance with part H of this order.

“vehicle” has the same meaning as “motor vehicle” and “motor cycle” as defined under this article.

“vehicle registration mark” or “VRM” means the unique identifier required by The Road Vehicles (Display of Registration Marks) Regulations 2001 as amended, to be displayed in numerical and character format on mechanically propelled vehicles on a public highway;

“verge” means any part of a road not being a carriageway or footway and includes road margins, central reservations and those areas laid for ornamental purposes but does not include lay-bys;

“virtual permit” means an electronic record of a permit issued by electronic means following the same application process for a physical permit under the provisions of this order. A virtual permit will be confirmed by electronic form using an email address or other means as specified under separate terms and conditions. A virtual permit shall only be valid for the designated vehicle identified by its unique Vehicle Registration Mark (VRM).

"voucher" means a parking permit of a type and design approved and issued by the Council and bearing printed instructions for its validation on the reverse or a paperless equivalent for use in a parking place where voucher parking is permitted as identified and particularised in this order and on the on-street plans and key thereof;

“zone” means an area comprising the respective roads specified in the respective areas of the Plans and in the Schedules to this Order"

Revocations

3. The provisions of the Orders listed under schedule 7 of this order are hereby revoked and replaced by the provisions and restrictions of this order but only in so far as they are affected by the provisions and restrictions imposed by this Order.
4. The restrictions imposed by this Order shall be in addition to and not in derogation from any restriction or requirement imposed by any other regulations made or having effect as if made under the Act of 1984 or by or under any other enactment.

Part B - General prohibition of stopping, waiting, and loading and unloading.

Prohibition of stopping on school keep clear markings.

5. Except as provided in Articles 104 and 106 of this Order or upon the direction of a police constable in uniform or with the permission of a Civil Enforcement Officer, no person shall cause or permit any vehicle to stop on an area marked by a school keep clear marking on areas of road or sides of the road within the City and District of St Albans, as shown on the On-Street Plans where stopping is not allowed during the restricted hours as identified and particularised in the Key to the On-Street Plans.

Restrictions on loading and unloading.

6. Except as provided in Articles 104 and 106 of this Order or upon the direction of a police constable in uniform or with the permission of a Civil Enforcement Officer, no person shall cause or permit any vehicle to wait or load and unload during the restricted hours in those lengths of road within the City and District of St Albans, as shown on the On-Street Plans where loading and unloading is not allowed as identified and particularised in the Key to the "On- Street Plans".

Restrictions on waiting at any time.

7. Except as provided in Articles 104, 105, 106, 107(a) of this Order or upon the direction of a police constable in uniform or with the permission of a Civil Enforcement Officer, no person shall cause or permit any vehicle to wait at any time in those lengths of road within the City and District of St Albans, as shown on the "On-Street Plans" where waiting at any time is not allowed as identified and particularised in the Key to the On-Street Plans.

Restrictions on waiting during restricted hours.

8. Except as provided in Articles 104, 105, 106 and 107 of this Order or upon the direction of a police constable in uniform or with the permission of a Civil Enforcement Officer, no person shall cause or permit any vehicle to wait during the restricted hours, on areas of roads or sides of roads as shown on the "On-Street plans" where waiting, is not allowed during the restricted hours as identified and particularised on the "On-Street plans" and the key to the "On-Street plans".

General Restrictions on waiting during restricted hours for specific classes of vehicles.

9. Save as provided in Articles 104, 105, and 106 of this Order no person shall cause or permit any vehicle to wait during the restricted hours, on areas of roads or sides of roads as shown on the "On-Street plan" where waiting is not allowed during restricted hours unless it is of a specific class as identified and particularised on the "On-Street plans" and the key to the "On-Street plans".

In this article "specific class" means a specific type of vehicle identified as a bus, taxi, or goods vehicle and is identified and particularised in the key to the "on-street plans".

Part C - Restrictions on stopping or waiting on the verge or footway.

Restrictions on stopping on the verge or footway.

10. Except as provided in Articles 104 and 106 of this Order or upon the direction of a police constable in uniform or with the permission of a Civil Enforcement Officer, no person shall cause or permit any vehicle to stop or wait at any time with 2 or more wheels on any part of the verge or footway on areas of roads or sides of roads as shown on the "On-Street plans" where stopping and waiting on the verge or footway is not allowed as identified and particularised on the "On-Street plan" and the key to the "On-Street plans".

Restrictions on waiting on the verge or footway.

11. Except as provided in Articles 104, 105 and 106 of this Order or upon the direction of a police constable in uniform or with the permission of a Civil Enforcement Officer, no person shall cause or permit any vehicle to wait at any time with 2 or more wheels on any part of the verge or footway on areas of roads or sides of roads as shown on the "On-Street plans" where waiting on the verge or footway is not allowed as identified and particularised on the "On-Street plan" and the key to the "On-Street plans".

Part D – Designation of Parking Places

Vehicles for which parking places are designated.

12. Except as provided in article 104 and 106 of this Order, parking places as identified in article 13 below and on the On-Street Plans and key to the on-street plans thereof, may be used for the leaving during the permitted hours of vehicles of the following class, that is to say, motor vehicles or motorcycles (the overall height of which does not exceed 2.3 metres and the overall length of which does not exceed 5.25 metres) and disabled persons vehicles (on which must be displayed the relevant disabled persons badge and disc (clock)).
13. Except as provided in article 104 and 106 of this Order, each area of the highway as identified and particularised on the "On-street plans" and key thereof to this Order is hereby authorised as;
- (a) a disabled persons parking place; or
 - (b) a parking place designated for permit holders or resident parking permit holders; or
 - (c) a parking place designated for permit holders / resident parking permit holders, pay and display, pay by phone or voucher parking (shared use parking); or
 - (d) a parking place for the waiting of vehicles for a limited time period or permit holders / resident permit holders (shared use parking); or
 - (e) a parking place designated for pay and display or pay by phone only; or
 - (f) a parking place for the waiting of vehicles for a limited time period (free parking bay);
 - (g) a Doctors parking place
14. Except as provided in article 104 and 106 of this order, each area of the highway as identified and particularised on The "On-Street Plans" and key thereof to this Order is hereby authorised as a parking place for the purpose of;
- (a) the loading and unloading of goods vehicles only; or
 - (b) loading and unloading only; or
 - (c) the waiting of taxis only; or
 - (d) the waiting of a bus; or
 - (e) the waiting of a car club vehicle displaying a valid 'car club' permit only; or
 - (f) the waiting of an electric vehicle only; or
 - (g) the waiting of motorcycles only

15. Except as provided in article 104 and 106 of this Order or upon the direction of a police constable in uniform or with the permission of a Civil Enforcement Officer, where in Part D of this Order a length of road is described as designated or authorised for use as a parking place, the driver of a vehicle shall not permit the vehicle to wait in that parking place unless it is wholly parked within the marked limits of the parking place.

Part E – Use of Parking Places for a Specific Class of Vehicle

16. Except as provided in Articles 104, and 106 of this Order or upon the direction of a police constable in uniform or with the permission of a Civil Enforcement Officer, where in Article 13(a) of this Order a length of road is described as authorised for use as a disabled persons parking place, the driver of a vehicle shall not permit the vehicle to wait in that parking place during the restricted hours unless it is a disabled persons vehicle on which is displayed in the relevant position a disabled person’s badge and disc (clock). Where a valid disabled person’s badge is displayed, the vehicle shall not wait;
 - (a) for longer than the maximum time period specified and particularised on the on-street plans and key thereof, or
 - (b) if a period less than that specified and particularised on the on-street plans and key thereof, as being a period during which the vehicle must not be left again in that parking place has elapsed.
17. Except as provided in Articles 104 and 106 of this Order or upon the direction of a police constable in uniform or with the permission of a Civil Enforcement Officer, where in article 14(a) a parking place is designated for the loading and unloading of goods vehicles only, as specified and particularised on the on-street plans and key thereof, no vehicle shall wait in that parking place unless it is a goods vehicle loading and unloading.
18. Except as provided in Articles 104 and 106 of this Order or upon the direction of a police constable in uniform or with the permission of a Civil Enforcement Officer, where in article 14(b) a parking place is designated for the loading and unloading of goods, no vehicle shall wait unless it is loading or unloading goods as specified and particularised on the on-street plans and key thereof.
19. Except as provided in Articles 104, 105, and 106 of this Order or upon the direction of a police constable in uniform or with the permission of a Civil Enforcement Officer, where in Article 14(c) and (d) of this Order a length of road is described as authorised as a parking place for a specific class of vehicle, the driver of a vehicle shall not permit the vehicle to wait in that parking place during the restricted hours unless it is of the specific class as identified in this article and particularised on the “on-street plans” and key thereof. Where in this article a vehicle of the specific class is permitted to wait, it shall not wait;
 - (a) for longer than the maximum time period specified and particularised on the on-street plans and key thereof, or
 - (b) if a period less than that specified and particularised on the on-street plans and key thereof, as being a period during which the vehicle must not be left again in that parking place has elapsed.

In this article “specific class” means a specific type of vehicle identified as a bus or taxi and is identified and particularised in the key to the “on-street plans”.

20. Except as provided in Articles 104 and 106 of this order, no person shall, except upon the direction of a police constable in uniform or with the permission of a Civil Enforcement Officer, where in article 14(e) of this order a length of road is described as authorised as a parking place for a car club vehicle, cause or permit any vehicle to wait in any parking place as specified and particularised on the on-street plans and key thereof, unless a valid car club permit issued to the car club provider by the Council, is displayed in the relevant position or has a valid paperless equivalent issued by the Council for that vehicle on behalf of the Car Club provider.

In this article; a valid car club permit shall be the same type and bearing the same details as a permit issued to a business under Part I of this Order but would be stated on the permit as a 'Car Club' not a business parking permit.

21. Except as provided in Articles 104 and 106 of this Order or upon the direction of a police constable in uniform or with the permission of a Civil Enforcement Officer, where in Article 14(f) of this order a length of road is described as authorised as a parking place for electric vehicles and identified and particularised on the "on-street plans" and key thereof, The driver of a vehicle shall not permit the vehicle to wait in a parking place designated for use for the recharging of electric vehicles by means of a charging post unless it is –
- (a) an electric vehicle and is;
 - (b) connected to a charging post and charging; and
 - (c) parked wholly within the marked limits of the parking place; and
 - (d) not parked for longer than the period specified and particularised on the "On-street plans" and key thereof.
22. Where in Article 14(g) of this order a length of road is described as authorised as a parking place for a motor-cycle, except as provided in Articles 104 and 106 of this order, no person shall, except upon the direction of a police constable in uniform or with the permission of a Civil Enforcement Officer, cause or permit any vehicle to wait in that parking place as specified and particularised on the on-street plans and key thereof, unless it is a motor-cycle.

Part F – Use of Parking Places with or without charges

Restrictions of waiting in a resident permit or other permit parking place

23. Except as provided in Articles 104, 105, 106, and 108 of this order or upon the direction of a police constable in uniform or with the permission of a Civil Enforcement Officer, no person shall cause or permit any vehicle to wait during the restricted hours in any parking place designated under Article 13(b) and particularised on the on-street plans and key thereof, unless a valid parking permit or resident parking permit for that parking place is displayed in the relevant position or has a valid paperless equivalent issued under the provisions of this order.

Restrictions of waiting in permit holders / resident permit holders, pay and display, pay by phone or voucher parking (shared use parking) place.

24. Except as provided in Articles 104, 105, 106, and 108 of this order or upon the direction of a police constable in uniform or with the permission of a Civil Enforcement Officer, no person shall cause or permit any vehicle to wait in a parking place designated under Article 13(c) and identified and particularised on the on-street plans and key thereof,
- (a) without displaying in the relevant position, a valid parking permit or voucher, or has a valid paperless equivalent issued under the provisions of this order. or
 - (b) without paying the specified charge and displaying a valid pay and display ticket in the relevant position or through the purchase of a parking session.

Restrictions of waiting for a limited time period or permit holders / resident parking permit holders (shared use parking).

25. Except as provided in Articles 104, 105, 106, and 108 of this order or upon the direction of a police constable in uniform or with the permission of a Civil Enforcement Officer, no person shall cause or permit any vehicle to wait in a parking place designated under Article 13(d) and identified and particularised on the on-street plans and key thereof;
- (a) for longer than the maximum time period specified and particularised on the on-street plans and key thereof, or
 - (b) if a period less than that specified and particularised on the on-street plans and key thereof, as being a period during which the vehicle must not be left again in that parking place has elapsed, or
 - (c) unless it displays in the relevant position a valid parking permit for that parking place as identified and particularised on the on-street plans and key thereof or has a valid paperless equivalent issued under the provisions of this order.

Restrictions of waiting in a pay and display or pay by phone parking place

26. Except as provided in Articles 104, 105, 106, and 108 of this order or upon the direction of a police constable in uniform or with the permission of a Civil Enforcement Officer, no person shall cause or permit any vehicle to wait in a parking place designated under Article 13 (e) and identified and particularised on the on-street plans and key thereof without;
- (a) paying the specified charge and displaying in the relevant position a valid pay and display ticket as specified and particularised in the provisions of this order. or
 - (b) purchasing a parking session as specified and particularised in the provisions of this order.

Restrictions of waiting in a limited waiting parking place

27. Except as provided in Articles 104, 105, 106, and 108 of this order or upon the direction of a police constable in uniform, no person shall cause or permit any vehicle to wait in a parking place designated under Article 13 (f) and identified and particularised on the on-street plans and key thereof,
- (a) for longer than the maximum time period specified and particularised on the on-street plans and key thereof, or
 - (b) if a period less than that specified and particularised on the on-street plans and key thereof, as being a period during which the vehicle must not be left again in that parking place has elapsed.

Restrictions of waiting in a doctors parking place

28. Except as provided in Articles 104 and 106 of this order or upon the direction of a police constable in uniform, no person shall cause or permit any vehicle to wait in a parking place designated under Article 13 (g) and identified and particularised on the on-street plans and key thereof, unless
- (a) it is a marked 'doctor/s' vehicle or
 - (b) it displays in the relevant position a valid dispensation issued at the discretion of the Council for that vehicle.

Part G – Payment and means of payment and validity of parking charges.

Payment

29. The driver or a person authorised by the driver of a vehicle using a pay and display or pay by phone parking place as specified under part F of this order shall, upon leaving the vehicle in the pay and display or pay by phone parking place, purchase a pay and display ticket or parking session at the level of charge and for the period required in accordance with the scale of charges specified within Schedule 6 of this order. The scale of charges is subject to variation at the Council's discretion giving notice in accordance with section 46A of the Act of 1984.

Means of payment

30. The charge referred to in Part F and Articles 29 and 36 for a pay and display ticket shall be payable by the insertion of an appropriate coin or coins together making up the amount of the charge into the parking ticket machine or using a debit / credit card where a debit / credit card terminal or contactless reader is available and provided by the Council at the parking ticket machine relative to the pay and display parking place in which the vehicle has been left.
31. The charge referred to in Part F and Articles 29 and 38 for a parking session may be paid by payment card or other electronic means with the Pay by Phone service provider, as signed at the relevant pay by phone parking place in which the vehicle has been left.
32. When a payment is made using the Pay by Phone Service provider using a payment card or other electronic means of payment, evidence shall be available from the service provider on a Handheld Device carried by the Civil Enforcement Officer:
33. Evidence of payment using the pay by phone service shall also include details of the date and time of expiry of the parking session for which payment has been made in accordance with the provisions of this Order.
34. Where evidence is not available on the Handheld Device, evidence shall be available from the relevant service provider, that evidence shall be in accordance with the provisions of this Order.

Display of a pay and display ticket issued by a parking Ticket Machine

35. The driver or person deemed to be in charge of a vehicle parked within a pay and display parking place shall:
- (a) display a pay and display ticket issued on payment of the charges in the relevant position in the vehicle in respect of which it was issued, with expiry time and date being shown so that it can be inspected by a Civil Enforcement Officer;
 - (b) ensure that a pay and display ticket is displayed as indicated in (a) above, during the entire period that the vehicle is parked in the parking place. or
 - (c) When payment has been made using the Pay by Phone service, there shall be no requirement to display a pay and display ticket.

Validity of Pay and Display Tickets

36. A pay and display ticket used in a parking place as defined and particularised within this order and on-street plans to this order, shall only be a valid pay and display ticket if.
- (a) it has been purchased from a parking ticket machine relevant to the parking place where the vehicle is left. This is defined by the identification on the parking ticket machine located in respect of that parking place and the information printed on the pay and display ticket; and
 - (b) it is continuously exhibited in the vehicle in a relevant position showing the expiry details including date and time of expiry.
 - (c) it has been purchased in accordance with the provision that one pay and display ticket per vehicle shall be valid and that the expiry time shown on the pay and display ticket has not expired: and
 - (d) it has been purchased in accordance with the charges set out in schedule 6 and for the period indicated and particularised on the on-street plans.
37. A pay and display ticket is not transferable from one vehicle to another.

Validity of a Parking session using the pay by phone service.

38. A parking session used in accordance with the charges specified in schedule 6 and for the period specified and particularised on the “on-street plans” shall only be a valid parking session if.
- (a) it has been purchased from the pay by phone service provider in accordance with its instructions using the location number shown for that parking place and has resulted in a booking; and
 - (b) It has been purchased for the relevant vehicle identified by its unique vehicle registration mark (VRM) and that the VRM matches that as shown on the relevant pay by phone service database.
 - (c) it is shown on the handheld devices used by Civil Enforcement Officers; and
 - (d) it has been purchased in accordance with the provision that one parking session per vehicle shall be valid for the number of hours or for the period specified and in accordance with the provisions of this order including the on-street plans.

Parking Ticket machine out of order

39. If at the time when a vehicle is left during the permitted hours in a pay and display parking place and the nearest parking ticket machine is out of order, then a pay and display ticket shall be obtained from another parking ticket machine relative to that parking place or payment should be made through the Pay by Phone Service.

Part H – Resident parking permit, visitor parking permits, resident dispensation permit or nanny parking permit provisions, applications, validity, and eligibility.

Eligibility for a resident parking permit, visitor parking permit, resident dispensation permit or nanny parking permit

40. Any resident who is the owner of a vehicle or has access to a company vehicle, may apply to the Council for the issue of a resident parking permit or resident dispensation permit for each such vehicle in their ownership or control, subject to the maximum allocation per household set out in Schedule 4 to this Order.
41. Any resident may apply to the Council for the issue of visitor parking permits, up to the maximum annual allocation per household of the number of permits specified in Schedule 4 to this Order.

42. Any resident may apply to the Council for the issue of nanny parking permit upon proof of employment of a nanny or childcare provider subject to separate terms and conditions for this permit type, up to the maximum annual allocation per household of the number of permits available to a resident as specified in Schedule 4 to this Order and at the charge specified under schedule 5 of this order.

Application for a resident parking permit, visitor parking permit, resident dispensation permit or nanny parking permit

43. Application for a resident parking permit, visitor parking permits, resident dispensation permit or nanny parking permit, shall be made on a form issued by and obtainable from the Council or by electronic form from the Councils website or service provider on behalf of the Council. The form must be completed and returned accompanied by a payment for the charge specified in Schedule 5 of this Order and by such documentary evidence of entitlement in respect of an application for a permit as requested by the Council to verify any particulars or information given to them.
44. On receipt of a properly completed application and fee where appropriate, the Council shall issue to the appropriate applicant a permit or paperless equivalent provided that the applicant qualifies for the permit under the provisions of this order and any separately issued terms and conditions relating to that permit type.
45. Where permits are issued to any person upon receipt of a cheque or credit/debit card details and the payment is subsequently dishonoured, the permit, shall immediately cease to be valid.
46. The Council will serve notice on the person to whom the permit was issued at the address shown by the applicant on the application form or at any other address believed to be the applicant's place of abode, requiring that person to surrender the permit, to the Council within 48 hours of the receipt of the notice.

Charges for resident parking permit, visitor parking permit, resident dispensation permit or nanny parking permit

47. The charges for a permit shall be as specified in Schedule 5 to this order for each specific permit type.
48. The charges for all permits issued under the provisions of this order may be amended by the Council giving notice in accordance with Section 46A of the Act of 1984.

Form of resident parking permit, visitor parking permit, resident dispensation permit or nanny parking permit.

49. A resident parking permit, resident dispensation permit or nanny parking permit shall be in writing 'paper form' or paperless equivalent and shall include the following particulars:
- (a) a serial number by which the permit holder may be identified;
 - (b) the vehicle registration mark of the vehicle for which the permit is issued;
 - (c) the expiry date;
 - (d) an authentication that the permit has been issued by the Council;
 - (e) a code to identify the parking place / zone.

50. A visitor parking permit shall be in writing 'paper form' or paperless equivalent and shall include the following particulars:
- (a) a serial number by which the permit holder may be identified.
 - (b) the time, day, date, and month of commencement.
 - (c) an authentication that the visitor parking permit has been issued by the Council.
 - (d) a code to identify the parking place / zone.
 - (e) The expiry date or where required to validate the validity of a permit, the expiry date, day, and time of day.

Surrender, withdrawal and validity of a resident parking permit, visitor parking permits, resident dispensation permit or nanny parking permit

51. A permit holder may surrender a permit to the Council at any time.
52. The Council may by notice served on the permit Holder at the address shown by that person on the application form, or at any other address believed to be that person's place of abode, withdraw a permit issued to a permit holder if it appears to the Council that:-
- (a) the permit holder has ceased to be eligible to hold a permit under the provisions of Part H of this Order.
 - (b) the vehicle in respect of which a parking permit was issued has been adapted or used in such a manner that it is no longer a vehicle for which a Parking Permit can be issued under the provisions of this Order;
 - (c) the details on the permit have been altered or defaced;
 - (d) the permit has been misused under the provisions of this order or under any of the separate terms and conditions issued with or in support of the named permit.
53. A permit will only be valid if displayed on the vehicle to which the permit relates to and is identified on the permit and is displayed in the relevant position in the vehicle or, if it is a paperless equivalent, the details held on the Councils electronic data base is correct as provided by the permit holder and relates to the vehicle identified by its unique Vehicle Registration Mark (VRM) and the date and / or time of the permit has not expired.
54. A visitor parking permit will only be valid if displayed on a vehicle in the relevant position correctly marked in accordance with the instructions for validation on the front face, reverse or stated in the separate terms and conditions of the permit or, if it is a paperless equivalent, the details held on the Councils electronic data base is correct as provided by the permit holder and relates to the vehicle identified by its unique Vehicle Registration Mark (VRM) and the date and or time of the permit has not expired.
55. A permit will cease to be valid at midnight on the specified expiry date or on the date the Council withdraws a permit by notice, whichever is the earlier.
56. The Council will not make any refund for the withdrawal of a parking permit issued to a resident where the withdrawal of a permit has been made for the reasons stated under article 52 of this order.
57. The Council, at its discretion, will refund part of the cost of a permit which has been surrendered for any other reason, if not less than one month remains before the expiry date, the amount of refund is to be whole months only and divided by the annual charge, if paid as specified in Schedule 5 to this Order and subject to an administration charge as specified in that same schedule.
58. The Council at its discretion, will refund the cost of whole unused books of visitor parking permits which are surrendered. No refund will be given to single visitor parking permits or unused virtual parking permits, part used books of permits or defaced permits.

Application for and the issue of a duplicate resident parking permit, resident dispensation permit or nanny parking permit

59. The Council will issue a duplicate or replacement permit in the following circumstances:
- (a) If a permit named under Part H of this order is mutilated or accidentally defaced or the figures or particulars on it have become illegible or the colour of the permit has faded, the Permit Holder shall surrender it to the Council. If the permit is accompanied by an application for a replacement, a duplicate Permit shall be issued on payment of the replacement charge specified in Schedule 5, and the original shall become invalid.
 - (b) If a permit named under Part H of this order is lost or destroyed, the permit holder may apply to the Council for the issue of a duplicate. If the Council is satisfied as to the loss or destruction of the permit, a duplicate will be issued on payment of the charge specified in Schedule 5.
 - (c) If a permit Holder acquires a new vehicle, the permit holder must surrender the original permit to the Council and make an application for a new Permit and the original permit shall become invalid. An administration charge as specified under Schedule 5 of this order will apply.

Part I – Business parking permit provisions, applications, validity, and eligibility.

Eligibility for a business parking permit

60. Any person who is the owner of a motor vehicle or has access to a company vehicle which is required for the purpose of the business and whose business address is listed under the eligible addresses in Schedule 3 to this order, may apply to the Council for the issue of a business parking permit or paperless equivalent, for such vehicle in their ownership or control, subject to the maximum business parking permit allocation set out in Schedule 4 to this Order.

Application for a Business Parking Permit

61. Application for a business parking permit shall be made on a form issued by and obtainable from the Council or by electronic form from the Councils website or service provider on behalf of the Council. The form must be completed and returned accompanied by a payment for the charge specified in Schedule 5 of this Order and by such documentary evidence of entitlement in respect of an application for a business parking permit as requested by the Council to verify any particulars or information given to them.
62. On receipt of a properly completed application and fee where appropriate, the Council shall issue to the appropriate applicant a business parking permit or paperless equivalent provided that the applicant qualifies for the business parking permit.
63. Where a business parking permit is issued to any person upon receipt of a cheque or credit/debit card details and the payment is subsequently dishonoured, the business parking permit shall immediately cease to be valid.
64. The Council will serve notice on the person to whom a business parking permit was issued at the address shown by the applicant on the application form or at any other address believed to be the applicant's place of abode, requiring that person to surrender the business parking permit, to the Council within 48 hours of the receipt of the notice.

Charges for a business parking permit

65. The charges for a business parking permit shall be as specified in Schedule 5 to this Order.
66. The charges for a business parking permit may be amended by the Council giving notice in accordance with Section 46A of the Act of 1984.

Form of business parking permits

67. A business parking permit shall be in writing 'Paper form' or paperless equivalent and shall include the following particulars:
 - (a) a serial number by which the permit Holder may be identified;
 - (b) the vehicle registration mark(s) of the vehicle(s) for which the business parking permit is issued;
 - (c) the expiry date;
 - (d) an authentication that the business parking permit has been issued by the Council;
 - (e) a code to identify the parking place.

Surrender, withdrawal and validity of a business parking permit

68. A permit holder may surrender a business parking permit to the Council at any time.
69. The Council may by notice served on the permit holder at the address shown by that person on the application form or at any other address believed to be that person's place of abode, withdraw a business parking permit. The notice will detail the reason for the permit withdrawal.
70. A business parking permit will be valid only if displayed in the relevant position on the vehicle to which the business parking permit relates or, if it is a paperless equivalent, the details held on the Councils electronic data base is correct as provided by the permit holder and relates to the vehicle identified by its unique Vehicle Registration Mark (VRM) and the date of the permit has not expired.
71. A Business Parking Permit shall cease to be valid at midnight on the specified expiry date or on the date the Council withdraws the business parking permit by notice, whichever is the earlier.
72. The Council will not make any refund for the withdrawal of a business parking permit.
73. The Council, at its discretion, will refund part of the cost of a permit which has been surrendered for any other reason, if not less than one month remains before the expiry date, the amount of refund is to be whole months only and divided by the annual charge, if paid as specified in Schedule 5 to this Order and subject to an administration charge as specified in that same schedule.

Application for and the issue of a duplicate business parking permit

74. The Council will issue a duplicate or replacement business parking permit in the following circumstances:
 - (a) If a business parking permit is mutilated or accidentally defaced or the figures or particulars on it have become illegible, the permit holder shall surrender it to the Council. If the business parking permit is accompanied by an application for a replacement business parking permit, a duplicate business parking permit shall be issued and the original business parking permit shall become invalid.

- (b) If a business parking permit is lost or destroyed, the permit Holder may apply to the Council for the issue of a duplicate. If the Council is satisfied as to the loss or destruction of the business parking permit, a duplicate will be issued.
- (c) If a permit holder acquires a new vehicle, the permit Holder must surrender the original business parking permit to the Council and make an application for a new business parking permit and the original business parking permit shall become invalid.
- (d) On receipt of the replacement charge noted in Schedule 5.

Part J – Health Care Parking Permit provisions, applications, validity, and eligibility.

Eligibility, Application for and issue of Health care parking permit.

- 75. A health care worker may apply to the Council for the issue of a health care parking permit, any such application shall be made on a form issued by and obtainable from the Council or by electronic form from the Councils website or service provider on behalf of the Council. The form must be completed and returned accompanied by a payment for the charge specified in Schedule 5 of this Order and by such documentary evidence of entitlement in respect of an application for a health care parking permit, as requested by the Council to verify any particulars or information given to them.
- 76. On receipt of an application duly made under the foregoing provisions of this order, and relevant payment specified under schedule 5 of this order, the Council, upon being satisfied that the applicant is a health care worker and duly meets the criteria set by the separate terms and conditions of a health care parking permit, shall issue a permit or paperless equivalent to the applicant thereof.
- 77. Subject to the limits set out in this article, a health care parking permit shall be valid for the leaving during the permitted hours, in a parking place described as permit holders or resident permit holders only and specified and particularised on the on-street plans but only in so far as the vehicle is used by a health care worker who, during the permitted hours, frequently attends to patients who are resident in the streets as specified in the on-street plans, to the extent that the need for special parking arrangements is justified and to whom no suitable alternative parking facility is available within a reasonable distance.

In this article, the limits to the use of a health care parking permit is detailed below;

- (a) A health care parking permit is valid up to and for no longer than a period of 2 hours in the same parking place; and
- (b) May not return to that same parking place for a period of 1 hour of leaving that same parking place unless it is to attend an emergency.

Charges

- 78. The charges for a healthcare parking permit shall be as specified in Schedule 5 to this Order and are not refundable.
- 79. The charges for a healthcare parking permit may be amended by the Council giving notice in accordance with Section 46A of the Act of 1984.

Form of health care parking permit

80. A health care parking permit shall be in writing 'paper form' or paperless equivalent and shall include the following particulars:
- (a) a serial number by which the permit holder may be identified;
 - (b) the vehicle registration mark of the vehicle for which the permit is issued;
 - (c) the expiry date;
 - (d) an authentication that the health care parking permit has been issued by the Council;
 - (e) a code to identify the parking place / Zone where required, this may include the word 'All' to allow parking across all zones.

Application for and the issue of a duplicate health care parking permit.

81. The Council will issue a duplicate or replacement health care parking permit in the following circumstances:
- (a) If a health care parking permit is mutilated or accidentally defaced or the figures or particulars on it have become illegible, the permit holder shall surrender it to the Council. If the health care parking permit is accompanied by an application for a replacement health care parking permit, a duplicate health care parking permit shall be issued and the original shall become invalid.
 - (b) If a health care parking permit is lost or destroyed, the permit holder may apply to the Council for the issue of a duplicate. If the Council is satisfied as to the loss or destruction of the permit, a duplicate will be issued subject to the administration charge specified in schedule 5 of this order.
 - (c) If a permit holder acquires a new vehicle, the permit holder must surrender the original permit to the Council and make an application for a new health care parking permit and the original health care parking permit shall become invalid.
 - (d) On receipt of the replacement charge noted in Schedule 5.

Surrender, withdrawal, and validity of health care parking permit

82. A health care parking permit holder may surrender a health care parking permit to the Council at any time and shall surrender a health care parking permit to the Council on the occurrence of any one of the events set out below. The events referred to in the provisions of this Article are:
- (a) the permit holder ceasing to be a health care worker.
 - (b) the permit holder ceasing to be the owner of the vehicle in respect of which the health care parking permit was issued.
83. The Council may, by notice in writing, served on the health care parking permit holder at the address shown by that person on the application for the health care parking permit or any other address believed to be that person's place of abode, withdraw a health care parking permit if it appears to the Council that any one of the events set out below has occurred. Upon notice the permit holder shall surrender the permit to the Council within 48 hours of the receipt of the notice. Reasons for withdrawal by the Council;
- (a) the vehicle in respect of which such health care parking permit was issued being adapted or used in such a manner that it is not a vehicle of the class specified in Article 12 of this Order;
 - (b) the issue of a duplicate permit by the Council under the provisions of Article 81 of this Order;
 - (c) the health care parking permit ceasing to be valid pursuant to the provisions of this Article.

(d) Without prejudice to the foregoing provisions of this Article, a health care parking permit shall cease to be valid at the expiration of the period specified thereon (which period shall not exceed a period of 12 months from the date on which it is issued) or on the concurrence of any one of the events set out below, whichever is the earlier.

84. Where a health care parking permit is issued to any person upon receipt of a cheque and the cheque is subsequently dishonored, the health care parking permit shall cease to be of any effect and the Council shall by notice in writing served on the person to whom such permit was issued at the address shown by that person on the application for the permit or at any other address believed to be that person's place of abode, require that person to surrender the permit to the Council within 48 hours of the receipt of the aforementioned notice.

Part K – Educational parking permit provisions, applications, validity, and eligibility.

Eligibility for an educational parking permit

85. Any person who works for a school specified as eligible in Schedule 3 and is the owner of a motor vehicle or has access to a company vehicle or hired vehicle may apply to the Council for the issue of an educational parking permit subject to the maximum allocation set out for the school in Schedule 4 to this Order.

Application for an educational parking permit

86. Application for an educational parking permit will be made on a form either electronically or by other means from the Council. The form must be completed and returned accompanied by a payment for the charge specified in Schedule 5 of this Order and by such documentary evidence of entitlement in respect of an application for an educational parking permit made to them as the Council may reasonably request to verify any particulars or information given to them.

87. On receipt of a properly completed application and fee where appropriate the Council shall issue to the appropriate applicant an educational parking permit or paperless equivalent provided that the applicant qualifies for the educational parking permit.

88. Where an educational parking permit is issued to any person upon receipt of a cheque or credit/debit card and the payment is subsequently dishonoured, the educational parking permit shall immediately cease to be valid.

Charges for educational parking permits

89. The charges for an educational parking permit shall be as specified in Schedule 5 to this Order.

90. The charges for an educational parking permit may be amended by the Council giving notice in accordance with Section 46A of the Act of 1984.

Form of educational parking permits

91. An educational parking permit shall be in writing or paperless equivalent and shall include the following particulars:

- (a) a serial number by which the permit holder may be identified;
the vehicle registration mark(s) of the vehicle(s) for which the educational parking permit is issued;
- (b) the expiry date;
- (c) an authentication that the educational parking permit has been issued by the Council;
- (d) a code to identify the parking place for which the permit is valid.

Surrender, withdrawal and validity of an educational parking permit

92. A Permit Holder may surrender an educational parking permit to the Council at any time.
93. The Council may by notice served on the permit holder at the address shown by that person on the application form or at any other address believed to be that person's place of abode or the address for which the permit was valid, withdraw an educational parking permit. The notice will detail the reason for the permit withdrawal.
94. An educational parking permit will be valid only if displayed on the vehicle to which the educational parking permit relates in the relevant position.
95. An educational parking permit shall cease to be valid at midnight on the specified expiry date or on the date the Council withdraws the educational parking permit by notice, whichever is the earlier.
96. The Council will not make any refund for the withdrawal of an educational parking permit.
97. The Council, at its discretion, will refund part of the cost of an educational parking permit which has been surrendered, if not less than one month remains before the expiry date, the amount of refund is to be whole months only and divided by the annual charge, if paid as specified in Schedule 5 to this Order and subject to an administration charge as specified in Schedule 5 to this Order.

Application for and the issue of a duplicate educational parking permit

98. The Council will issue a duplicate or replacement educational parking permit in the following circumstances:
 - (a) If an educational parking permit is mutilated or accidentally defaced or the figures or particulars on it have become illegible, the permit holder shall surrender it to the Council. If the educational parking permit is accompanied by an application for a replacement Parking Permit, a duplicate educational parking permit shall be issued and the original educational parking permit shall become invalid.
 - (b) If an educational parking permit is lost or destroyed, the permit holder may apply to the Council for the issue of a duplicate. If the Council is satisfied as to the loss or destruction of the educational parking permit, a duplicate will be issued.
 - (c) If a permit holder acquires a new vehicle, the permit holder must surrender the original educational parking permit to the Council and make an application for a new educational parking permit and the original educational parking permit shall become invalid.
 - (d) On receipt of the replacement charge noted in Schedule 5.

Part L – Suspension of Parking Places.

Power to suspend use of parking places.

99. (a) A police constable in uniform may suspend for not longer than twenty-four hours the use of a parking place, or any part thereof, whenever they consider such suspension reasonably necessary for the purpose of facilitating the movement of traffic or promoting its safety.
- (b) Any person authorised by the Council may suspend the use of a parking place, or part thereof, whenever they consider such suspension reasonably necessary:
 - I. for the purpose of facilitating the movement of traffic or promoting its safety;
 - II. for the purpose of any building operation, demolition or excavation in or adjacent to the parking place or;
 - III. the maintenance, improvement, or reconstruction of the parking place or

- IV. the laying, erection, alteration, removal, or repair in or adjacent to the parking place of any sewer or of any main, pipe or apparatus for the supply of gas, water or electricity or of any telecommunication apparatus or traffic sign; or
 - V. for the convenience of occupiers of premises adjacent to the parking place on any occasion for the removal of furniture from one office or dwelling house to another place; or
 - VI. on any occasion on which it is likely by reason of some special attraction that any street will be thronged or obstructed; or
 - VII. for the convenience of occupiers of premises adjacent to the parking place at times of weddings or funerals or on other special occasions; or
 - VIII. for the purpose of facilitating the cleansing of the parking place.
100. Any person authorised by the Council or a police constable in uniform suspending the use of a parking place, or any part thereof, in accordance with the provisions of Article 99 shall thereupon place or cause to be placed in or adjacent to that parking place, or part thereof, a traffic sign indicating that waiting by vehicles is prohibited.
101. Any charges for suspending the use of a parking place for the reasons given in Article 99 shall be as specified in Schedule 5 to this Order and will be applied at the discretion of the Council. The charges may be amended by the Council giving notice in accordance with Section 46A of the Act of 1984.

No waiting in a suspended parking place

102. No person shall cause or permit a vehicle to wait in a parking place or any part thereof during which such period as the Council has suspended that parking place or part thereof.
103. Nothing in Article 99 shall render it a contravention to cause or permit a vehicle to be left in a parking place which has been suspended, which displays in the relevant position a valid dispensation issued by the Council for that Parking Place Suspension or where that vehicle is identified on the parking suspension sign.

Part M – Exemptions to the provisions of this order.

Exemptions to the provisions of of this Order

104. It shall not contravene Articles listed in parts 5, 6, 7, 8, 9,10, 11, 12, 13, 14, 15, 16, 17, 18, 19, 20, 21, 22, 23, 24, 25, 26, 27, and 28 of this Order to cause or permit any vehicle to wait in the parts of the road referred to therein for so long as may be reasonably necessary for the vehicle, if it cannot conveniently be used for such purpose in any other road, to be used in connection with any of the following operations, namely:-
- (a) the removal of any obstructions to traffic;
 - (b) the maintenance, improvement or reconstruction of the said roads;
 - (c) the laying, erection, alteration, repair, or cleaning of any sewer or of any main pipe or apparatus for the supply of gas, water or electricity, or of any telecommunications apparatus kept or installed for the purposes of a telecommunications code system or of any other telecommunications apparatus lawfully kept installed in any position.
 - (d) the service of a local authority or water authority in pursuance of statutory powers or duties.
 - (e) the vehicle to be used for fire brigade, ambulance or police purposes;
 - (f) the vehicle to be used by a universal service provider in the course of the provision of a universal postal service for the purpose of delivering or collecting postal packets.

105. It shall not contravene Articles 7, 8, 9, 11, 19, 23 and 24 of this Order to cause or permit any vehicle to wait in the parts of the road referred to therein for so long as may be reasonably necessary to enable:
- (a) goods to be loaded on or unloaded from the vehicle.
 - (b) a person to board or alight from the vehicle.
106. It shall not contravene Articles listed under parts 5, 6, 7, 8, 9, 10, 11, 12, 13, 14, 15, 16, 17, 18, 19, 20, 21, 22, 23, 24, 25, 26, 27, and 28 of this Order to cause or permit a vehicle to wait in any part of the road referred to on the on-street plans if the vehicle is prevented from proceeding by circumstances beyond the driver's control or if the driver of the vehicle has stopped in order to avoid injury or damage to persons or property or is required to do so by law.
107. Nothing in Articles 7 and 8 of this Order shall render it unlawful to cause or permit a vehicle which displays in the relevant position a disabled person's badge and a parking disc (clock), to wait in the lengths of road specified and particularised on the on-street plans and key to the on-street plans.
- (a) for a period not exceeding 3 hours (not being a period separated by an interval of less than 1 hour from a previous period of waiting by the same vehicle in the same length of road). Or
 - (b) Where in Article 8 of this order the restriction specified and particularised on the on-street plans and key to the on-street plans applies for a period of no more than 3 hours, it shall not be unlawful to cause or permit a disabled person's vehicle which displays in the relevant position a valid disabled person's badge, to wait at any time without time limit.
108. Nothing in Articles 23, 24, 25, 26, and 27 of this Order shall render it unlawful to cause or permit a disabled person's vehicle which displays in the relevant position a disabled person's badge, to wait at any time without time limit in the lengths of road specified and particularised on the on-street plans and key to the on-street plans.

Part N – Contraventions to this order and Other or Miscellaneous.

Contraventions of this Order

109. Where a person contravenes any of the provisions of this Order, or restrictions specified therein as shown on the "On-Street Plans" and detailed on the key to those plans, the Owner of the vehicle in question shall incur a penalty charge in accordance with the Traffic Management Act 2004 (as amended).
110. That charge shall be payable to St Albans City and District Council in accordance with the instructions contained on the Penalty Charge Notice.

Other

111. The Interpretation Act 1978 shall apply for the interpretation of this Order as it applies for the interpretation of an Act of Parliament.
112. The prohibitions and restrictions imposed by this Order shall be in addition to and not in derogation of any restriction or requirement imposed by any regulations made or having effect as if made under the Act of 1984 or by or under any other enactment.

Part O – Schedules and Appendices.

SCHEDULE 1

Eligible addresses for a Resident Parking Permit, Visitor Parking Permits, and Nanny Permits within the zones and streets as identified and particularised on the on-street plans and key to the on-street plans. (Not including a building in multiple occupation or a sub-divided dwelling unless otherwise and individually listed)

Col	Streets within St Albans	Properties Eligible for the named street within the zone identifier stated for St Albans
Zone A & B		
1	Spencer Street	6a, 8, 10, 16, 18, 20, 21, 22, 23, 24, 25, 26, 27, 28, 29, 30, 31, 32, 33, 34, 35, 36, 37, 38, 39, 40, 41, 42, 43, 44, 45, 46, 47, 47a, 48, (Roman House, 49 Spencer Street) 50, 51, 52, 54, 56, 56a, 58, 60 and 62. Spencer Street addresses as listed are eligible for either Zone A or Zone B (not both) (visitor parking permit must be for the same zone)
Zone A		
2	Britton Avenue	(Flat A, Flat B and Flat C, at number 3), 5, 7, 9, 11, 11a, 13, 15, 17, and 19
3	Catherine Street	55, 57, 59, 61, 63, 65, 67, 69, 71, 73, 75, 77, 79, and 81
4	Church Crescent	2, 4, 6, 8, 10, 12, 14, 16, 18, 20, 22, 24, 26, 28, 30, 32 and 34
5	Etna Road	1, 1a,1b, 2, 2a, 2b, 2d, 3, 4, 5, 6, 7, 8, 9, 10, 11,12, 13, 14, 15, 16, 17, 18, 19, 21, 23, 24, 26, 27, 28, 30, 32, Flats 1, 2 and 3 No.2c Etna Road
6	Folly Lane	3, 5, 5a, 7, 9, 11, 13, 15, 17, 17a, 19 and 28, 30, 32, 34, 36, 38, 40, 42, 44, 46, 48, 50, 52, 54, 56, 58, 60, 62, 64, 66, 68, 70, 72, 74, 76, 78, 80, 82, 84, 86, 88, 90, 92, 94, 96, 98, 100 and 128, 130, 132, 134, 136, 138, 140, 142, 144, 146, 148, 150, 152, 154, 156, 158, 160, 162, 164, 166, 168, 170, 172, 174, 176, 178, 180, 184 and 186
7	Gombards	1a, 1b, 1c, 1d, 2, 3a, 3b, 4, 5, 6, 8, 9, 10, 11, 13, 15, 16, 17, 17a, 18, 20, 22a and 22b
8	Russell Avenue	1, 3, 5, 5a, 7, 9, 9a, Flat 11, 11, 17, 17a, The Crescent 19, 21, 21a and 23
9	Selby Avenue	2, 3, 4, 5a, 5b, 6, 6a 7, 8, 9, 10a, 10b, 11, 12, 13, 14, 15, 16, 17, 18, 19, 20, 21, 22, 23, 24, 25, 25a, 27, 27a and 28
10	Stapley Road	Number 1
11	Upton Avenue	2, 2a, 3, 3a, 4, 5, 6, 7, 8, 9, 10, 10a, 10b, 10c, 11, 12, 12a, 14a, 14b, 14c, 16, Flat 1 to 5 number 16, 18, 20, 20a, 20b, 20c, 22, 1 to 4 Upton Lodge Number 1 Upton Avenue
12	Verulam Road	42, 42a, 42b and 42c, 50, 50a, 52, 54, 56, 58, 60, (Flat 1 and Flat 2 number 56), and 179 and 181a
13	Worley Road	1a, 1b, 1c, 2, 3, 4, 5, 6, 7, 7a, 8, 9, 10, 11, 13, 14, 14a, 14b, 15, 16, 16a, 16b, 17, 18, 19, 19a, 20a, 20b, 21, 22, 23, 24, 25, 26, 28, 28a, 29, 30, 31, 32, 33, 34, 35, 36, 37, 39, 40, 41, 43, 44, 45, 46, 47, 48, 50, 52, 52a, 52b, 52c, 54, 56, 58 and 60 (1, 2, 3 and 4 Penny Court)

ST ALBANS CITY AND DISTRICT COUNCIL

Zone B		
14	Abbey Mill Lane	3, 6, 7, 8, 9, 11, 13, 15, 17, 19, 21, 23, 25, 27, 29, 31, and (the following named as single dwellings; Parkside House, Lake Cottage, Abbey Gate Cottage, Abbey Gate House and Gresford Lodge) Abbey Mill Lane and (1, 2, 3, and 4 Monastery Close Limited to Visitors Permits only not eligible for a resident parking permit) (Permit eligibility excludes York House, Lincoln Mews, Winchester House, Salisbury House, and Abbey Mill House and Abbey Mill End.
15	Boot Alley off Chequers Street	6a, 6b, 8a, and 8b only
16	Bows Lyon Mews	No. 25 only Excludes all other properties.
17	Caesars Court	1, 2, 3, and 4
18	College Place	1, 2, 3, 4, 5, 6, 7, 8, 9, 10, 11, 12, 13, 14, 15, 16, 17, 18, 19, 20, 21, 22, 23, 24, 25, 26, 27, 28, 29, 30, 31, and 32
19	College Street	1, 2, 3, 4, 5, 6, 7, 8, 9, 10, 11, 12, 13, 14, 15, 16, 17, 18, 19, 20, 21, 22, 23, 24, 25, 26, 27, 28, 29, and 30
20	Fishpool Street	1, 2, 3, 4, 5, 7, 8, 9, 10, 11, 13, 16, 17, 18, 20, 22, 24, 25, 26, 27, 28, 29, 30, 32, 37, 38, 39, 40, 42, 43, 44, 45, 46, 50, 51, 52, 53, 54, 55, 56, 57, 58, 59, 60, 61, 63, 64, 65, 66, 67, 68, 69, 70, 70, 71, 72, 73, 74, 75, 76, 77, 79, 80, 81, 82, 83, 84, 85, 86, 87, 89, 90, 92, 93, 95, 97, 98, 100, 102, 104, 106, 108, 110, 112, 114, 116, 118, 120, 122, 124, 128, 128, 130, 130, 131, 132, 132, 133, 135, 137, 139, 148, 150, 152, 154, 156, 160, 164, 166, 168, 170, 172, 174, 178, 180, 182, 184, , 190, 192, 194, 196, 198, 142-146, 7a, 8a, 9a Apartment 1 - The Crow 15 Fishpool Street St Albans AL3 4RS, Apartment 2 - The Crow 15 Fishpool Street St Albans AL3 4RS, Aquis Court 31 Fishpool Street St Albans AL3 4RF, Farriers Cottage 15a Fishpool Street St Albans AL3 4RS, Fishpool House 6 Fishpool Street St Albans AL3 4RT, Orchard House 140 Fishpool Street St Albans AL3 4RZ, The Crow 15 Fishpool Street St Albans, The Lower Red Lion Ph 36. (Excluding St Michaels Manor)
21	*French Row off Market Place	1, 3, 5, 7, 9, 11a, 13, 13a, 15, 15a, 17, 17a, and Suite 1, 2, 3, 4, 5, and 6 number 7 French Row
22	George Street	1-2, 1a, 2a, 3, 4, 5, 5a, 5b, 6, 6a, 8, 9, 9b, Flat 1 and Flat 2 number 9, 10, 10a, 11, 12, 12a, 13, 14, 15, 16, 18, 19, 19a, 1b, 20, 21, 21a, 22, 22a, 23, 23a, 23b, 23c, 23d, 23e, 24, 25, 25b, 26, 26a, and 26b
23	High Street	5b, 5c, and 5d, High Street and Flat 1 no. 15 High Street, Flat A, B, C, D, E, F, and G No. 7 High Street and (Heritage Close, 1, 2, 3, 4, 5, 6, 7, 8, 9, 10, 11 and 12) and (Cathedral View, 1, 2, 3, and 4) and (Waxhouse Gate 3, 4, 5, 6) and (Vintry Court 3a High Street, Flat 1, Flat 2, Flat 3, and Flat 4)

ST ALBANS CITY AND DISTRICT COUNCIL

24	Lower Dagnall Street	1, 3, 4, 5, 6, 7, 8, 9, 10, 11, 12, 13, 14, 15, 16, 17, 18, 19, 20, 21, 23, 24, 25, 26, 28, 29, 30, 31, 33, 35, 36, 37, 38, 40, 42, 44, 46, 50, 54, 19a, 19b, 1 College Yard, 2 College Yard, 3 College Yard, 4 College Yard, 5 College Yard. Ashbrittle House 2a, Flat 1 Gaulter House 2b, Flat 2 Gaulter House 2b, Flat 3 Gaulter House 2b, Gaulter House 2b, Dagnall House 2 Lower Dagnall Street, The Corner Cottage 39 Lower Dagnall St, The Farriers Arms 32-34, The Verulam Arms 41 Lower Dagnall Street, (Flat 1, 2, 3, 4, 5, 6, 7, 8, 9, 10, 11, 12, 13, and 14, 20 Lower Dagnall Street limited to 1 permit per flat.) Excludes 11a The Old Meeting House and excludes Bows Lyon Mews* (*25 Bows Lyon Mews normal allocation)
25	Market Place	Flats 1, 2, 3, and 4 number 12 Market Place (Boot Alley, numbers 6a, 6b, 8a, and 8b) and (Pudding Lane, Flats 1 and 2 No. 1, and Flats 1, 2, and 3 No. 2a and single dwelling numbers 2, 3, 4, 4a, and 5 Only) and (Sovereign Way numbers 1 and 2 only) and (French Row numbers 11a, 13a, 15a, and 17a) and (Flats 1, 2, 3, and 4 number at Eliot House 1a Pudding Lane)
26	New England Street	1, 2, 3, 4, 5, 6, 7, 8, 9, 11, 13, 15, 17, 19, 21, 23, 29, 31, 33, 35, 37, 39, 41, 43, 45, 47, 49, 50, 51, 53, 54, 55, and (25-27 Single dwelling only)
27	Orchard Street	2, 4, 6, 8, 10, 12, 14, 16, 18, 20, 22, 24, 26, 28, 30, 32, and 34
28	Queen Street	1, 2, 3, 4, 5, 6, 7, 8, 9, 9a, 10, 11, 12, 13, 14, 15, 16, 17, 19, 20, 21, and 22
29	Romeland	1, 2, and 3 only
30	Romeland Hill	1, 3, 4, 5, and 7 Romeland Hill and Flat 1, 2, 3, 4, and 5 number 6 Romeland Hill
31	Southend Cottages	1 and 2
32	Spicer Street	(1, 2, 3, 4, 5, 6, and 7 The Straw House 1a) and 1, 3, 5, 7, 9, 10, 11, 12, 13, 14, 15, 17, 19, 21, 21a, 23, 24, 25, 25a, 26, 28,
33	St. Michael's Court	1, 2, 3, 4, 5, 6, 7, and 8
34	Temperance Street	1, 1a, 2, 3, 4, 5, 7, 9, 11, 13, 15, 17, 18, 19, 20, 21, 22, 23, 24, 25, 26, 27, 28, 29, 30, 31, 32, 33, 34, 35, The Nook 36, and 37
35	Upper Dagnall Street	The White Swan Ph Number 1, 3, 18, and 20
36	Verulam Road	1-1a, Flat 1 No. 3, Flat 2 , No. 3, Flat 3, no. 3, 3a, 5, 5b, First Floor Flat, No. 5b, 7a, 7b, 7c, 7d, 7e, 7f, Flat 1 No. 9a, Flat 2, No. 9a, Flat 1 No. 15, Flat 2, No. 15, 15a, 15b, 17, 17a, 19, 19a, 19b, 21, 23, 23a, 23b, 25, The Brickyard No. 43-45, 49, 51, 53, 55a, 55b, 57, Ground Floor Flat No.61, Upper Flat, No.61, 63, 65, 67, 69, 71, 73, 75, 77, 79, 81, 87, 91, 93, and 95 odds and 30, 32, 32a, 34a, 36, 36a, 40, 42, 50, 50a, 52, 54, 58, 59, 60, Flat 1 56, and Flat 2 56 Evens, and (Flats 1, 2, 3, 4, 5, and 6 Abbey Chambers No.11-13)
37	Welclose Street	1, 2, 3, 4, 5, 6, 7, 7a, 8, 9, 10, 11, 12, 13, 14, 15, 16, 17, 17a, 19, and 21
Zone C		
38	Abbey View Road	1, 2, 3, 4, 5, 6, 7, 8, 10, 11, 12, 13, 14, 15, 17, 18, 19, 20, 21, 22, 23, 24, 26, and 28
39	Branch Road	3, 5, and 7 (also see zone T)

ST ALBANS CITY AND DISTRICT COUNCIL

40	Gonnerston	1, 2, 3, 4, 5, 6, 7, 8, 9, 10, 11, 12, 13, 14, 15, 16, 17, 18, 19, 20, 21, and 22
41	Hill Street	1, 2, 3, 4, 5, 6, 7, 8, 11, 12, 14, 15, 16, 17, 18, 19a, Treetops19b, 19c, 19d, 20, 21, 22, 23, 24, 25, 26, 27, 28, 30, 32, 34, 36, 38, 40, 42, 44, 46, 48, 50, 52, 54, 56, and 58
42	King's Road	St Michaels Cottage, 1, 2, 3, 4, 5, 6, 7, 8, 9, 10, 11, 12, 13, 14, 15, 16, 17, 18, 18a, 18b, 19, 20, 20a, 21, 22, 23, 24, 25, 26, 27, 28, 29, 30, 31, 32, 33, 34, 35, 36, 37, 38, 39, 40, 41, 42, 43, 44, 45, 46, 47, 48, 49, 50, 51, 52, 53, 54, 55, 56, 57, 58, 59, Kings Lodge 60, 61, 63, 65, and 67
43	Kingsbury Avenue	1, 2, 2a, 3, 4, 5, 6, 7, 8, 9, 10, 11, 12, 13, 14, 15, 16, 17, 18, 19, 20, 21, 22, 23, 24, 25, 26, 27, 28, 29, 30
44	Mount Pleasant	11, 13, 15, 17, 19, 21, 23, 25, 27, Dolphin Cottage, 29
45	Mount Pleasant	2, 4, 24, 26, 28
46	Offa Road	2, 3, 4, 5, 6, 7, 8, 9, 10, 11, 12, 13, 14, 15, 17, 19, 21, and 23
47	Portland Street	(Portland House number 1), 2, 3, 4, 5, 6, 7, 8, 9, 10, 11, 12, 13, 14, 15, 16, 17, 18, 19, 20, 21, 22, 23, 24, 25, 26, 27, 28, 29, 30, 31, 32, 33, 34, 35, 36, 36a, 37, 38, 39, 40, 41, 42, 43, 44, 45, 46, 47, 48, 49, 50, 51, 52, 53, 54, 55, 56, 57, 58, 59, (The Portland Arms Ph 63 Residential dwelling only), 65, and 67,
48	The Lawns	1, 2, 3, 4, 5, 6, 7, 8, 9, 10, 11, 12, 13, 14, 15, 16, 17, 18, 19, 20, 21, 22, 23, and 24 (Excludes Cymbeline Court)
49	Verulam Road	97, 99, 101, 103, 103a, 105, 109, 111, 113, 115, 117, 119, 121, 123, 125, 127, 129, 131, 133, 135, 137, 139, 141, 143, 145, 147, 149, 151, 153, 157, 159, 161, 163, 165, 167a, 169, 171, 173, 175, 177, 183, and 185 and (Top Floor flat, Basement flat and Ground Floor Flat 107) and (The White Mill at 181)
Zone CA		
50	Barncroft Way	1, 2, 3, 4, 5, 6, 7, 8, 9, 10, 11, 12, 14, 15, 16, 17, 18, 19, 20, and 21,
51	Colindale Avenue	1, 3, 4, 5, 6, 7, 8, 9, 10, 11, 12, 13, 14, 15, 17, 19, 21, 23, 25, and 27
52	Cunningham Avenue	1, 2, 2a, 3, 4, 5, 6, 7, 8, 9, 10, 11, 12, 13, 14, 15, 16, 17, 18, 19, 20, 21, 22, 23, 24, 25, 26, 27, 28, 29, 30, 31, 32, 33, 34, 35, 36, 37, 38, 39, 41, 43,
53	Cunningham Avenue Allotments	Cunningham avenue Allotment Holders (1 resident parking permit only) (Proof of being allotment holder is required)
54	Cunningham Hill Road	1, 2, 2a, 2b, 3, 4, 5, 6, 7, 8, 9, 10, 11, 12, Pine Trees 13, 14, 15a, 16, 17, 18, Oak House 18a, 19, 20, 21, 22, 23, 24, 25, 26, 26a, 27, 28, 28a, 29, 30, 31, 32, 33, 34, 35, 36, 37, 38, 39, 40, 41, 42, 43, 44, 45, St Lukes Vicarage 46, 47, 49, 51, and 53 and (Conifer Lodge (single dwelling)) and (Flats 1, 2, 3, 4, and 5 Cunningham Place number 15)
55	Greenbanks	1, 2, 3, 4, 5, 6, and 7
56	Hordle Gardens	1, 2, 3, 4, 5, 6, 7, 8, 9, 10, 11, 12, 13, 14, 15, 16,
57	Kenton Gardens	1, 2, 3, 4, 5, 6, 7, 8, 9, 10, 11, 12, 13, 14, 15, 16, 17, 18, 19, 20, 21, 22, 23, 24, 25, 26, 27, and 28
58	Orchard Close	1, 2, 3, 4, 5, 6, 7, 8, 9, 10, 11, 12, 13, 14, 15, 16, 17, 18, 19, 20, 22, 23, 24, 25, 26, and 27

ST ALBANS CITY AND DISTRICT COUNCIL

Zone CG		
59	Corinium Gate	1, 2, 3, 4, 5, 6, 7, 8, 9, 10, 11, 12, 14, 15, 16, 17, 18, 19, 20, 21, 22, 23, 24, 25, 26, 27, 28, 29, 30, 31, 32, 33, 34, 35, 36, 37, 38, 39, 40, 41, 42, 43, 44, 45, and 46
Zone CM		
60	Coach Mews	1, 2, 3, 4, 5, 6, 7, 8, 9, 10, 11, 12, 13, 14, 15, 16, 17, 18, and 19
Zone D		
61	Ashwell Street	1, 4, 5, 6, 7, 8, 9, and 10 and (1, 2, 3, and 4 Monument Place)
62	Cannon Street	5, 6, 7, 8, 9, 10, 11, 12, 13, 14, 15, 16, 17, 18, 19, 22, 23, 24, 25, 26, 27, 28, 29, 30, 31, 32, 33, 34, 35, 36, 37, 38, 39, 40, 41, 42, 43, 44, 45, 46, 47, 48, 49, 50, 51, 52, 53, 54, 54a, 55, 56, 57, 59, 61, 63, 65, 67, 69, and 71
63	Folly Avenue	1, 2, 3, 4, 6, 8, 9, 10, 11, 12, 13, 14, 15, 16, 17, 18, 19, 20, 21, 22, 23, 24, 25, 26, 27, 28, 29, 30, 31, 32, 33, 38, 40, 42, 44, 45, 46, 47, 48, 49, 51, 53, 55, 57, 59, 61, 63, 65, 67, and 69 and (1, 2, 3, and 4 Folly Court)
64	Folly Lane	2, 4, 6, Flat 1, Flat 2 and Flat 3 number 6, 8, 10, 12, 14, 16, 18, 20, 22, 24, and 26
65	Kimberley Road	2, 3, 4, 5, 6, 7, 8, 9, 10, 11, 12, 13, 14, 15, 16, 17, 18, 19, 20, 21, 22, 23, 24, 25, 26, 27, 28, 29, 30, 31, 32, 33, 34, 36, 38, 40, 41, 42, 43, 44, 45, 46, 48, 50, 52, 54, 56, 58, 60, and 62
66	Ladysmith Road	1, 2, 3, 4, 5, 6, 7, 8, 9, 10, 11, 12, 13, 14, 15, 16, 17, 18, 19, 20, 20a, 21, 22, 23, 24, 25, 26, 27, 28, 29, 30, 31, 32, 33, 34, 35, 36, 37, 38, 39, 40, 41, 42, 43, Priory Cottage 43a, 44, 45, 46, 47, 48, 49, 50, and Ridgmont.
67	Normandy Road	1, 3, 5, 9, 11, 13, 15, 17, 19, 21, 23, 25, Normandy Cottage 25a, 27, 27a, 29, 29a, 29b, 31, 33, 35, 37, 39, 41, 42, 44, 45, 46, 47, 48, 49, 50, 51, 52, 53, 54, 55, 56, 57, 58, 59, 60, 61, 62, 63, 64, 65, 66, 67, 68, 69, 70, 71, 72, 73, 74, 75, Flats A, B, C and D number 76, 77, 79, 81, 83, 85, 87, 89, 91 and (1, 2, 3, and 4 Normandy Terrace) and (2, 4, 6, and 8 Bleak House Mews)
68	West View Road	1, 3, 5, 6, 7, 8, 9, 10, 11, 12, 13, 14, 15, 16, 17, 18, 19, 21, 22, 23, 24, 25, 26, 27, 28, 29, 30, 31, 32, 33, 34, 35, 37, and 39
Zone DR		
	Downes Road All	1, 2, 2a, 3, 4, 5, 6, 7, and 8
Zone F		
69	Bernard Street	1, 1a, 2, 3, 4, 5, 6, 7, 8, 9, 10, 11, 12, 13, 14, 14a, 15, 16, 17, 18, 19, 20, 21, 22, 23, 24, 25, 26, 27, 28, 29, 30, 31, 32, 33, 34, 35, 36, 37, 38, 39, 40, 41, 42, 43, Aralia Cottage 44, 45, 46, 47, 48, 49, 50, 51, 52b, 52c, 53, 54, 55, 56, 57, 58, 59, 60, 61, 62, 63, 64, 65, 66, 67, 68, 69, 70, 71, 72, 73, 74, 75, 76, 77, 78, 79, 81, 83, 85, 87, 89, 91, and 93
70	Catherine Street	27a, 29a, 33, 30, 30a, 31a, 32a, 32, 33, 34, 35a, 36, 36a, 37a, 38, 38a, 39a, 40, 40a, 41a, 42, 42a, 43a, 44, 45a, 46, 47a, 48, 49a, 50, 52, 53a, 55a, 57a, 59a, First Floor Flat 61, 67, 67a, 67b, 68, 69, 69a, 70, 71, Catherine Cottage 72a, 73, and 74a
71	Church Street	1, 3, 5, 7, 8, 9, 10, 11, 13, 14, 15, 16, 17, 18, 19, 20, 21, 22, 23, 24, 25, 26, Garden Cottage 27, 28, 29, 30, 31, 32, 33, 34, 35, 36, 37, 39, 41, 43, 45, 47, 49, 51, 53, 55, 57, 59, 61, 63, 65, 67, 69, 71, 73, 75, and 77 and (1 May Clarke House)

ST ALBANS CITY AND DISTRICT COUNCIL

72	Dalton Street	1, 2, 3, 4, 5, 6, 7, 8, 8a, 8b, 9, 10, 10a, 11, 12, 13, 14, 15, 16, 17, 18, 19, 20, 21, 22, 23, 24, 25, 26, 28, 29, 30, 31, 32, 33, 34, 35, 36, 37, 38, 39, 40, 41, 43, 45, 46, 47, 49, 51, 53, 55, 57, 59, 61, 63, 65, 67, 69, 71, 73, 75, 77, 79, 81, 83, 85, 87, 89, 91, 93, 95, 97, 99, and 101
73	Grange Street	1, 3, 5, 7, 8, 8a, 9, 11, 12, 13, 14, 15, 16, 17, 18, 18a, 19, 20, 21, 22, 23, 24, 25, 26, 27, 28, 29, 30, 31, 32, 33, 34, 35, 36, 37, 38, 39, 40, 41, 42, 43, 44, 45, 46, 47, 48, 49, 50, 51, 52, 53, 54, 55, 56, 57, 58, 59, 60, 61, 62, 63, 63a, 64, 66, 68, 70, 72, 74, 76, 78, 80, 82, 84, 86, 88, 92, 94, and (also as single dwellings - Hillholme, Ivy Cottage, Pemberton) and (1, 2, 3, 4, and 5 Graham Court) and (1, 2, 3, 4, 5, 6, 7, 8, and 9 Grange Court) and (1, 2, and 3 Grange Mews) (1, 2, 3, 4, 5, 6, and 7 Grange Street Mews) and (1, 2, 3, 4, 5, 6, 7, 8, 9, 10, 11, 12, 13, 14, 15, 16, 17, 18, 19, 20, 21 D'Ennis Court (D'Ennis Court max 1 permit per property))
74	Pemberton Almshouses	1, 2, 3, 4, 5, and 6
Zone G		
75	Church Green / St Peters Street	62, 64, 66, 68, 70, 72, 74, 76, and 78
Zone H		
76	Clifton Street	1, 2, 3, Towan Cottage 4, 5, 6, 7, 8, 8a, 9, 10, 11, 12, 13, 14, 15, 16, 17, 18, 19, 20, 21, 22, 23, 24, 25, 27, 29, 31, 33, 35 and (1 and 2 Churchyard Cottages)
77	Essex Street	None
78	Hall Place Gardens	Strathmore Lodge No. 2, 3, 4, 6, 7, 8, 9, 10, 11, 12, 13, 14, 15, 15a, 17, (Flats 1, 2, 3, and 4 No. 1), (Flats 1, 2, and 3, No. 5) (Flats 1, 2, 3, 4, and 5 No. 19)
79	St.Peter's Road	1, 3, 5, 7, 9, 11, 13, 13a, 15, 17, 19, Flats 1 and 2 No. 21, 23, 25, 27, 29, 31, 33, 35, 13a, 33a and (1, 2, and 3 The Old Substation)
Zone HA		
80	Alban Avenue	1, 2, 3, 4, 4a, 5, 5a, 6, 7, 8, 9, 10, 10a, 11, 12, 13, 14, 14a, 15, 15a, 16, 17, 18, 19, 20, 21, 22, 23, 24, 25, 26, and 27
81	Batchwood View	1, 2, 3, 4, 5, 6, 7, 8, 9, 10, 11, 12, 13, 14, 15, 16, 17, 18, 19, 20, 21, 22, 23, 24, 25, 26, 39, 41, 43, 45, 47, 49, and 51
82	Eleanor Avenue	1, 2, 3, 4, 5, 6, 7, 8, 9, 10, 11, 12, 13, 14, and 15
83	High Grove	1, 2, 3, 4, 5, 6, 7, 8, 9, 10, 11, 12, 13, 14, 15, 16, 17, 18, 19, and 20
84	Margaret Avenue	1, 2, 3, 4, 5, 6, 7, 8, 9, 10, 11, 12, 13, 14, 15, 16, 17, and 18,
85	St Augusta Court	1, 2, 3, 4, 5, 6, 7, 8, 9, 10, 11, 12, 13, 14, 15, 16, 17, 18, 19, 20, 21, 22, 23, 24, 25, 26, 27, 28, 29, 30, 31, 32, 33, and 34
86	Waverley Road	58, 59, 60, 61, 62, 64, 68, 70, 72, 74, 76, 78, 80, 82, 84, 86, 88, 90, 92, and 94
Zone HC		
87	Havercroft Close	1, 2, 3, 4, 5, 6, 7, 8, 9, 10, 11, 12, 13, and 14

ST ALBANS CITY AND DISTRICT COUNCIL

Zone HR		
88	Hatfield Road	Flats 1, 2, 3, 4, 5, 6, 7, and 8 No. 223, 225a, 227, Flats 1 and 2 No. 227a, 237, 257, 259, 261, 263, and 265
89	Hatfield Road	248, 250, First Floor Flat No. 252, Loft Annexe 268, 268, 274, 270a, 270b, 276, 278, 280, 284, 286, 288, 290, 292, 294, 296, 298, 300, 302, 304, 306, 308, 310, 312, and 314
Zone K		
90	Alexandra Road	1, 1a, 1b, 2, 3, 4, 5, 6, 7, 8, 9, 10, 11, 12, 13, 14, 15, 16, 17, 18, 19, 20, 21, 22, 23, 24, 25, 26, 27, Ally Pally 28, 29, 30, 31, 32, 33, 34, 35, 36, 37, 38, 39, 40, 41, 42, 43, 44, 45, 46, 47, 48, 49, 50, 51, 52, 53, 54, 55, 56, 57, 59, 60, 62 (1 and 2 Playford Cottages)
91	Alma Road	1, 2, 3, 4, 5, 6, 7, 8, 9, 10, 11a, 11b, 11c, 12, 13a, 13b, 13c, 13d, 13e, 13f, 13g, 13h, 15a, 15b, 15c, 15d, 17a, 17b, 17c, 17d, 19a, 19b, 19c, 1a, 21a, 21b, 21c, 23a, 23b, 23c, 25a, 25b, 25c, 27a, 27b, 27c, 27, 28, Flats 1, 2, 3, and 4 No. 28a, 29, 30, 31, 32, 32a, 33, 34, 35, 36, 37, 38, 39, 40, 42, 44, 46, 48, 50, 52, 54, 56, 60, 62, 64, 66a, 66b, 66c, and and Numbers 1, 2, 3, 4, 5, and 6 Francis Court and (Florence Court 1, 2, 3, 4, 5, 6, 7, 8, 9, 10, 11, 12, 13, 14, and 15 - Limited to Visitors permits only)
92	Ardentinny, Grosvenor Road	1, 1a, 10, 2, 3, 4, 5, 6, 6a, 7, 8, and 9
93	Bedford Road	1, 2, 3, 4, 5, 6, 7, 8, 9, 10, 11, 12, 13, 14, 15, 16, 17, 18, 19, 20, 21, 22, 23, 24, 25, 26, 27, 28, 30, 31, Flats 1, 2, and 3 Derbyshire House 31a, 32, 33, 34, 35, 36, 37, 39, 41, 43, 45, 47 and 1, 2, 3, and 4 Bedford Court
94	Grosvenor Court	2, 4, 6, 8, 10, 12, 14, 16, and 18.
95	Grosvenor Road	Flat 1 no 20, Flat 1 no 26, Flat 1 no 34, Flat 1 no 40, Flat 2 no 20, Flat 2 no 26, Flat 2 no 34, Flat 2 no 40, Flat 3 no 20, Flat 3 no 26, Flat 3 no 34, Flat 3 no 40, Flat 4 no 26, Flat 4 no 34, Flat 4 no 40, Flat 5 no 26, Flat 5 no 34, Flat 5 no 40, Flat 6 no 26, Flat 6 no 34, Flat 6 no 40, Flat 7 no 34, Flat 7 no 40,, Flat 8 no 34, and 1, 3, 5, 7, 9, 20, 22, 24, 26, 28, 34, 36, 40, 42, 45, 1a, 34a, and 42a (excluding Ardentinny, Brisbane House, Ziggurat House, Verla House)
96	Inkerman Road	1, 2, 3, 4, 5, 6, 7, 8, 9, 10, 11, 12, 13, 14, 15, 16, 17, 18, 19, 20, 21, 22, 23, 23a, 24, 25, 26, 27, 27a, 28, 29, 30, 31, 32, 33, 35, 36, 37, 38, 39, 40, 41, 42, 43, 44, 45, 46, 47, 48, 50, 51, 52, 53, 54, 55, 56, and (Flats 1, 2, 3, 4, 5, 6, 7, and 8 The Old Hat Factory)
97	Lattimore Road	58, 59, 60, 61, 62, 62a, 63, 63a, 64, 66, 66a, 66c, 66d, 68, 68a, 70, 71, 72, and 74
98	Lime Tree Place	1, 2, 3, 4, 5, 6, 7, 8, 9, 10, 11, 12, 13, 14, 15, 16, 17, 18, 19, 20, and 21
99	Oswald Road	1, 2, 3, 4, 5, 6, 7, 8, 9, 10, 11, 12, 13, 14, 15, 16, 17, 18, 19, 20, 21, 22, 23, 24, 25, 26, 27, 28, 29, 30, 31, 32, 33, 34, 35, 36, 37, 38, 39, 40, 41, 42, 43, 44, 45, 46, 47, 48, 49, 50, 51, 52, 53, 54, 55, 56, 57, 58, and 59 and 1, 2, 3, and 4 Archington Court Oswald Road (Synagogue eligible for up to 10 resident parking permits)

ST ALBANS CITY AND DISTRICT COUNCIL

100	Ridgmont Road	1, 1a, 3, 4, 4a, Carlton House 5, 6, 7, 8, 9, 10, 11, 12, 13, 14, 15, 16, 17, Kingswood 18, 19, Flats 1 and 2 No.20, 21, 22, Ovation House 22a, 23, 24, 24a, 25, 26, 26a, 27, 29a, 31, Flats 1, 2, 3, and 4 No. 33, (Flats 1, 2, 3, 4, 5, and 6 Ridgmont House No.29) and (1, 2, 3, 4, 5, and 6 Clare Court) and (1, 2, 3, 4, 5, 6, 7, 8, 9, 10, 11, 12, 13, 14, 15, 16, 17, 18, 19, 20, 21, 22, 23, 24, 25, 26, 27, 28, 29, 30, 31, 32, 33, 34, 35, 36, 37, 38, 39, 40, 41, 42, 43, and 44 Ridgmont Plaza No.36)
101	Victoria Street	The Victoria Ph No.82, 82a, 83, 84, 85, 86, 86a, 87, 88, 88a, Victoria Lodge 89, 90, 92, 94a, 98, 100, Ground Floor 102, 102a, 102b, 103, 104, 105, 105a, 105b, 106, 107, 107a, 107b, 107c, 108, 109, Flats 1 and 2 No. 109a, 109c, 110, 111, 112, 113a, 113b, 113c, 114, 115, 115a, 118, 120, 122, 124, The Robin Hood Ph 126, 128, 130, 131, 131a, 132, 134, 136, 138, 140, 140a, 141, 142, 142a, 143, 143a, 145a, 145b, 144, Flats 1, 2, and 3 No.145, 145, 149a, and Flats 1, 2, 3, 4, 5, and 6 No.111-115 and The Horn Public House* (*The Horn Public House limited to 1 Permit and normal allocation of Visitor permits)
Zone L		
102	Liverpool Road	2, 3, 4, 5, 6, 7, 8, 9, 10, 11, 12, 13, 14, 15, 16, 17, 18, 19, 20, 21, 22, 23, 24, 25, 26, 27, 28, 29, 30, 31, 32, 33, 34, 35, 36, 37, 39, 41, and 43
Zone M		
103	Albert Street	1, 2, 3, 4, 5, 6, 7, 8, 10, 12, 14, 16, 18, 20, 24, 26, 28, 30, 31, 32, 33, 34, 36, 48, 49, 50, 51, 53, 54, 55, 56a, 57, 57a, 58, 59, Flats 1, 2, and 3 Hibbert House No. 59a, 60, 62, 63, 64, 65, 66, 67, 68, 70, 70a, 70b, 72, 74, 76, 78, 80, 82, 84, 86, 88, 90, 92, 94, 96, 98, 100, 102, 104, 106, and 108, and The Garibaldi PH 61 Albert Street
104	Hart Road	2, 4, 6, 7, 8, 9, 10, 11, 12, 13, 14, 15, 16, 17-19, 18, 20, 21, 22, 23, 24, 25, 26, 27, 28, 29, 30, 31, 32, 33, 34, 35, 36, 37, 38, 39, 40a, 40b, 41, 41a, 42, 43, 44, 45, 46a, and 48
105	Holywell Hill	The Flat No.1, Apartments 1, Flats 1 and 2 No.2a, 4a, 4b, 4c, First floor and Second Floor Flats No.6a, 9a, 9b, 10a, 10b, The Cottage 11a, The Flat 11a, 11c, 11d, 12a, 15a, 16, First Floor And Second Floor 17, 18a, 20a, 22a, 22b, 2, and 3 Lipscombe House No.22, 26a, 26b, 26c, 28a, 30a, 30b, 32a, and 34
106	Keyfield Terrace	The Beehive Ph No.2 and The White Hart Tap Ph No.4 full time residential only, 1a, 18, 16, 14, and 12
107	London Road	Single Flat at No.3a, Flats 1, 2, 3, and 4 No.13, Flats 1, 2, 3, and 4 No.15, Flats 1, 2, and 3 No.20, Flats 5 and 6 No.28, 34, Garden Flat No. 58, Flats 1 and 2 No.70, 3c, 14, 15b, 32a, 39a, 48a, 50a, 50b, 50c, 58a, 58b, 58c, 68a, 68b, , 68c, 96a, 98a
108	Old London Road	1, 2, 3, 4, 5, 6, 7a, 7b, 7c, 8, 9, 10, 11, and Flats 1 and 2 No.12
109	Pageant Road	Westcott No.1, Eastcott No.1a, 2, 3, 4, 5, 6, 7, 8, 9, 10, 11, 12, 13, 14, 15, 16, 17, 18, 19, 20, 21, 22, 23, 24, 25, 26, 27, 28, 29, 30, 31, 32, 33, 34, 35, 36, 37, 38, 39, 40, 41, 42, 43, 44, 46, 48, 50, 52, 53, 54, 55, 56, 57, 58, 59, 60, 61, 62, 63, 64, 65, 66, 67, 69, 70, 71, 72, 73,

ST ALBANS CITY AND DISTRICT COUNCIL

110	Watsons Walk	1, 3, 4, 5, 6, 7, 8, 9, 10, 11, 12, 13, 14, 15, 16, First floor and second floor flats No.17, 18, 19a, 20, 21, 22, 23, 24, 25, 26, 27, 28, 29, 30, 31, 32, 34, 36, 38, 40, 42, 44, and (1, 2, 3, 4, 5 and 6 Hopkins Yard)
Zone MC		
111	Boleyn Drive	1, 2, 3, 4, 5, 6, 7, 8, 9, 10, 11, 12, 13, 14, 15, 16, 17, 18, 19, 20, 21, 22, 23, 24, 26, 28, 30, 32, 34, 36, 38, 40, 42, 44, 46, 48, 50, and 52,
112	Cottonmill Lane	21, 23, 25, 27, 28, 29, 30, 31, 32, 33, 34, 35, 36, 37, 38, 39, 40, 41, 42, 44, 46, 47, 48, 49, 50, 51, and 52
113	Leyland Avenue	1, 2, 3, 4, 5, 6, 7, 8, 9, 10, 11, 12, 13, 14, 15, 16, 17, 18, 19, 20, 21, 22, 23, 24, 25, 26, 27, 28, 29, 30, 31, 32, 33, 34, 35, 36, 37, 38, 39, 41, 43, 45, 47, 49, 51, 53, 55, 57, 59, 61, 63, 65, 67, 69, 71, and 73
114	Mentmore Road	1, 2, 3, 4, 5, 7, 8, 9, 10, 11, 11b, 12, 13, 14, 15, 16, 17, 18, 19, 20, 21, 22, 23, 24, 25, 26, 27, 29, 31, 33, 35, and 37
115	Nunnery Close	1, 2, 3, 4, 5, 6, 7, 8, 9, and 10
116	Sadleir Road	1, 2, 3, 4, 5, 6, 7, 8, 9, 10, 11, 12, 13, 14, 15, 16, 17, 18, 19, 20, 21, 22, 23, 24, 25, 26, 27, 28, 29, 30, 31, 33, 35, 37, 39, 41, 43, 45, 47, 49, 51, 53, and 55
Zone MS		
117	Battlefield Road	1, 2, 3, 4, 5, 6, 7, 9, 10, 11, 12, 13, 14, 15, 16, 17, 18, 19, 20, The Annexe no. 20, 21, 22, 23, 24, 25, 26, 27, 28, 29, 30, 31, 32, 33, 34, 35, 36, 37, 38, 39, 40, 41, 42, 43, 44, 45, 46, 47, 48, 49, 50, 51, 52, 53, 55, 57, 59, 61, 63, 65, 2a, 2b, 1 Canterbury Court, 10 Canterbury Court, 11 Canterbury Court, 12 Canterbury Court, 13 Canterbury Court, 14 Canterbury Court, 15 Canterbury Court, 16 Canterbury Court, 17 Canterbury Court, 18 Canterbury Court, 2 Canterbury Court, 3 Canterbury Court, 4 Canterbury Court, 5 Canterbury Court, 6 Canterbury Court, 7 Canterbury Court, 8 Canterbury Court, 9 Canterbury Court, Battlefield Road and (Clare Lodge, 8 Battlefield Road (20 permits at first permit cost)
118	Charmouth Court	1, 2, 3, 4, 5, 6, 7, 8, 9, 10, 11, 12, 13, 14, 15, 16, 17, 18, 19, 20, 21, 22, 23, 24, 25, 26, 27, 28, 29, 30, 31, 32, 33, 34, 35, 36, 37, 38, 39, 40, 41, 42, 43, 44, and 45
119	Charmouth Road	1, 2, 3, 4, 5, 6, 7, 8, 9, 10, 11, 12, 13, 14, 15, 16, 17, 18, 19, 20, 21, 22, 23, 24, 25, 26, 27, 28, 29, 30, 31, 32, 33, 34, 35, 36, 37, 38, 39, 40, 41, 42, 43, 44, 45, 46, 47, 48, 49, 50, 51, 52, 53, 54, 55, 56, 57, 58, 59, 60, 61, 62, 63, 64, 64a, 64b, 65, 66, 66a, 67, 68, 69, 71, 73, 75, 77, 78, 79, 80, 81, 82, 83, 84, 85, 86, 87, 88, 89, 90, 91, 92, 93, 94, 95, 96, 97, 98, 99, 100, 101, 102, 103, 104, 105, 106, 107, 108, 109, 110, 111, 113, 115, 117, 119, 121, 123, 125, 127, 129, 131, 133, 135, 137, 139, 141, 143, and 145,
120	Faircross Way	1, 2, 3, 4, 5, 6, 7, 8, 9, 10, 11, 12, 13, 14, 15, 16, 17, Alban House no.17a,18, 19, 20, 21, 26, 28, 29, 30, 32, 34, 36, 38, 40, 42, 44, 46, 48, 52, and 54

ST ALBANS CITY AND DISTRICT COUNCIL

121	Gurney Court Road	2, 3, 4, 5, 6, 7, 8, 9, 10, 11, 12, 13, 14, 15, 16, 17, 18, 19, 20, 21, 22, 23, 24, 25, 26, 27, 28, 29, 30, 31, 32, 33, 34, 35, 36, 37, 38, 39, 40, 41, 42, 43, 44, 45, 46, 47, 48, 49, 50, 51, 52, 53, 54, 55, 56, 57, 58, 59, 60, 61, 62, 63, 64, 65, 66, 67, 68, 69, 70, 71, 72, 73, 74, 75, 76, 77, 78, 79, 80, 81, 82, 83, 84, 85, 86, 87, 88, 89, 90, 91, 92, 93, 94, 95, 96, 97, 98, 99, 100, 101, 102, 103, 104, 105, 106, 107, 108, 109, 110, 111, 112, 113, 114, 115, 116, 117, 118, 119, 120, 121, 122, 123, 124, 125, 126, 127, 128, 129, 130, 131, 132, 133, 134, 135, 136, 137, 138, 139, 140, 141, 142, 143, 144, 145, 146, 147, 149, 151, 153, 155, 157, 159, 161, 161a, 163, 165, and 167,
122	Hall Heath Close	1, 2, 3, 4, 5, 6, 8
123	Lancaster Road	1, 2, 3, 4, 5, 6, 7, 8, 9, 10, 11, 12, 14, 15, 16, 17, 18, 19, 20, 21, 22, 23, 24, 25, 26, 27, 28, 29, 30, 31, 32, 32a, 33, 34, 35, 36, 37, 38, 39, 40, 41, 42, 43, 44, 45, 46, 47, 48, 49, 50, 51, 52, 53, 54, 55, 56, 58, 59, 60, 61, 62, 63, 64, 65, 66, 67, 68, 69, 70, 71, 72, 73, 74, 75, 76, 77, 78, 79, 80, 81, 82, 83, 84, 85, 86, 87, 88, 90, 92, 94, 96, 98, 100, 102, 104, 106, 108, 110, 112, 114, 116, 118, 120, 122, 124, 28a, 33a, 33b, and 35c
124	Sandpit Lane	25, 29, 31, 41, 43, 45, 47, 49, 51, 53, 55, 57, 59, 61, 63, 65, 67, 69, 71, 73, 75, 77, 79, 81, 83, 85, 87, 89, 91, 93, 31a, 33a, 33b, 35a, 35b, 37a, 37b, 39a, 87b, 89a, 89b, 89c and 89d
125	The Park	1, 2, 3, 4, 5, 6, 7, 8, 9, 10, 11, 12, 13, 14, 15, 16, 17, 18, 19, 20, 21, 22, 23, 24, 25, 26, 27, 28, 29, 30, 31, 32, 33, 34, 35, 36, 37, 38, 39, 40, 41, 42, 43, 44, 45, 46, 47, 48, 49, 50, 52, Parklands no. 53, 54, 55, 56, 57, 58, 59, 60, 61, 62, 63, 65, 67, 69, 71, 73, 75, 77, 79, and 81
Zone N		
126	Bardwell Road	1, 2, 3, 4, 5, 6, 7, 8, 9, 10, 11, 12, 13, 14, 15, 16, 17, 18, 19, 20, 21, 22, 23, 24, 25, 26, 27, 28, 29, 30, 31, 32, 33, 34, 35, 36, 37, 38, 39, and 40
127	Belmont Hill	1, 2, 3, 4, 5, 7, 8, 9, 10, 11, 12, 13, 14, 15, 16, 17, and (Belmont House (as single dwelling))
128	De Tany Court	1, 2, 3, 4, 5, Blanche Cottage 6, 7, 8, 9, 10, 11, 12, 13, 14, 15, 16, 17, 18, 19, 20, 21, 22, 23, 24, 25, 26, 27, 28, 29, 30, 31, 32, 33, 34, 35, 36, 37, 38, 39, 40, 41, 42, 43, 44, 45, 46, 47, 48, 49, 50, 51, 52, 53, 54, 55, 56, 57, 58, 59, 60, 61, 62, 63, 64, 65, 66, 67, 68, 69, 70, 71, 72, 73, 74, 75, 76, 77, 78, 79, 80
129	Grove Road	1, 2, 3, 4, Marlborough House No.5, and (Old Bridle Lodge (single dwelling))
130	Holywell Hill	36, 38, 40, 42, 46, Postboy House No.48, 50, 52, 54, 56, 61, 63, 64, 65, 66, 67, 68, 69, 70, 71, 72, 73, 74, 75, 76, 78, 80, 82, 84, 86, 88, 90, 92, 94, 96, 98, 100, 102, 104, 106, 108, and (1, 2, 3, 4, 5, 6, 7, and 8 Abbey Court)
131	Pondwicks Close	1, 2, 3, 5, 6, 7, 8, and 9
132	Sopwell Lane	1, 1a, 2, 3, 5, 6, 7, 9, 14, 26, 28, , 33, 35, 36, 39, 41, 43, ,45, 47, 49, 53, 55, 57, 59, 61, 62, 63, 64, 65, 66, 67, 68, 69, 70, 71, 72, 73, 74, 75, 76, 77, 78, 79, 80, 81, 82, Cherry Tree Cottage 83, 84, 85, 86, 87, 88, 89, 90, 92, 93, 94, 95, 96, 97, 98, 99, 100, 101, 102, 103, 105, 107, 109, 111, 113, 81a, and (The Olde Hall (as single dwelling))
133	Thorpe Road	1, 3, 5, 7, 9, 11, 13, 15, 17, 19, 21, 22, 23,25, 27, 29, 31,33, 35, 37, 39, 41, 43, 45 and 1 Printers Court, 2 Printers Court, 3 Printers Court, 4 Printers Court, 5 Printers Court

ST ALBANS CITY AND DISTRICT COUNCIL

134	Watsons Walk	1, 3, 4, 5, 6, 7, 8, 9, 10, 11, 12, 13, 14, 15, 16, First floor and second floor flats No.17, 18, 19a, 20, 21, 22, 23, 24, 25, 26, 27, 28, 29, 30, 31, 32, 34, 36, 38, 40, 42, 44, and (1, 2, 3, 4, 5 and 6 Hopkins Yard)
Zone O		
135	Approach Road	Flats 1, 2, 3, 4, 5, and 6 No.1, Priory Lodge No.2, 3, 4, 5, 6, 7, 8, (Rooms 1, 2, and 3 and Flats 4, and 5 No.9), 10, 12, 14, 16, 18, and (1, 2, and 3 Maulden Court)
136	Cornwall Road	1, 1a, 3, 5, 6, 7, 8, 9, 10, 11, 12, 13, 14, 15, 16, 17, 18, 19, 20, 21, 22, 23, 24, 25, 26, 27, 28, 29, 30, 31, 32, 33, 34, 35, 37, 39, 41, 43, 45, 47, and 49
137	Cottonmill Lane	2, 4, 6, 8, 10, 12, 14, 16, and 18 only
138	London Road	220a Flat 1 and 2 Only
139	Ramsbury Road	1, 2, 2a, 3, 4, 4a, 4b, 4c, 5, 6, 7, 8, 9, 10, 11, 12, 13, 14, 15, Rems House 16, 16a, 17, 18, 19, 20, 21, 22, 23, 24, 25, 26, 27, 28, 29, 30, 31, 32, 33, 34, 35, Flats 1, 2, 3, 4, and 5 No.36, 37, 38, 39, 40, 41, 42, 43, 43a, 44, 45, 46, 47, 48, 49, 50, 51, 52, 53, 54, 55, 57, 59, 61, 63, 65, 66, 67, 68, 69, 70, 72, 74, 76, and (1, 2, 3, 4, 5, 6, 7, 8, and 9 Sudbury Court)
140	Riverside Close	1, 2, 3, 4, 5, 6, 7, 8, 9, 10, 11, and 12
141	Riverside Road	1, 2, 3, 4, 5, 6, 7, 8, 8a, 9, 10, 11, 12, 14, 16, 18, 20, 22, 24, 26, 28, 30, 32, 34, 36, 38, 40, 42, 44, 46, 48, 50, 52, 54, 56, 58, 60, 62, 64, 66, 68, 70, 72, 74, 76, 78, 80, 82, 84, 86, 88, 90, 92, 94, 96, 98, 100, 102, 104, 106, 108, 110, 112, 114, 116, 118, 119, 120, 121, 122, 123, 124, 125, 126, 127, 128, 129, 130, 131, 132, 133, 134, 135, 136, 137, 138, 139, 140, 141, 142, 143, 145, 147, 149, 151, 153, 155, 157, 159, 161, 163, 165, 167, 168, 169, 170, 171, 172, 173, 174, 175, 176, 177, 178, 180, 182, 184, 186, 188, 190, 192, 194, 196, 198, 200, 202, 204, 206, 208, 210, 212, 214, 216, 218, 220, 222, 224, 226, 228, 230, 232, 234, 236 and (1, 2, 3, 4, 5, 6, 7, 8, 9, 10, 11, 12, 13, 14, 15, and 16 Henrys Grant and 1, 2, 3, 4, 5, 6, 7, and 8 Riverside Court)
Zone OC		
142	Orient Close	2, 3, 4, 5, 6, 7, 8, 9, 10, 11, 12, 13, 14, 15, 16, 17, 18, 19, 20, 21, 22, 23, 24, 25, 26, 27, 28, 29, 30, 31, 32, 33, 34, 35, 36, 37, 38, 39, 40, 41, 42, 43, 44, 45, 46, 47, 48, 49, 50, 51, 52, and 53
Zone P		
143	Albion Road	1, 2, 3, 4, 5, 6, 7, 8, 9, 10, 11, 12, 13, 14, 14a, 15, 16, 17, 18, 19, 20, 21, 21a, 23, Apartments 1 and 2 - Albion Mills 23a, 25, 27, 29, 31, 32, 33, 35, 37, 39, 41, 43, 45, 47, 49 and Flats A and B Perpetua House.
144	Arthur Road	1, 2, 3, 4, 5, 6, 7, 8, 9, 10, 11, 12, 13, 14, 15, 16, 17, 18, 19, 20, 21, 22, 23, 24, 25, 26, 27, 28, 29, 30, 31, 32, 33, 34, 35, 36, 37, 38, 39, 40, 41, 42, 43, 44, 45, 46, 47, 48, 48a, and 50
145	Blandford Road	1, 2, Flats 1, 2, 2, and 4 No. 2a, 3, 4, 5, 6, 7, 8, 9, 10, 11, 12, 13, 14, 15, 16, 17, 18, 19, 20, 21, 22, 23, 24, 25, 26, 27, 28, 29, 30, 31, 32, 33, 34, 35, 36, 37, 38, 39, 40, 42, 44, 46, 48, 50, 52, 52a
146	Blenheim Road	1, 2, 3, 4, 5, 6, 7, 8, 9, 10, 11, 12, 13, 15, 16, 17, 18, 19, 19a, 20, 21, 22, 23, 24, 25, 26, 27, 29, 29a, 29b, 29c, 31, and 33

ST ALBANS CITY AND DISTRICT COUNCIL

147	Brampton Road	1, 1a, 1b, 2, 2a, 2b, 3, 4, 6, St Pauls Vicarage 7, 8, 9, 10, 11, 12, 13, 14, 15, 16, 17, 18, 19a, 19b, 19c, 20, 21, 22, 23, 24, 25, 26, 27, 28, 29, 30, 31, 32, 34, 35, 35a, 36, 37, 38, 39, 40, 41, 42, 43, 44, 45, 46, 47, 48, 49, 50, 51, 52, 53, 54, 55, 56, 57, 58, 59, 60, 61, 62, 63, 63a, 65, 66, 67, 68, 69, 70, 71, 72, 73, 74, 75, 76, 77, 78, 79, 80, 81, 82, 84, 86, 88, 90, 92, 94, 96, 98, 100, 100, 102, 104, 106, 108, 110, 112, 114, 116, 118, 120, 122, 124, 126, 128, 130, 132, 134, 136, 138, 140, 142, 144, 146, 148, 150, and 152
148	Burnham Road	1, 2, 2a, 2b, 2c, 3, 4, 5, 6, 7, 8, 9, 10, 11, 12, 13, 14, 15, 16, 17, 18, 19, 20, 21, 22, 23, 24, 25, 26, 27, 28, 29, 30, 31, 32, 33, 35, 36, 37, 38, 39, 40, 41, 42, 43, 44, 45, 46, 47, 48, 49, 50, 51, 52, 53, 54, 55, 56, 57, 59, 61, 61, 61, 61, 63, 65, 67, 69 and 71
149	Camp Road	1, 3, 5, 7, 9, 11, 13, 15, 17, 19, 21, 23, 25, 27, 29, 31, 33, 35, 37, 39, 43a, 43b, 43c, 43d, 45a, 45b, 45c, 47a, 47b, 47c, odds and 2, 4, 6, 8, 10, 12, 14, 16, 18, 22, 24, 26, and 28 evens
150	Cavendish Road	1, 1a, 2, 2a, 2b, 2c, 3, 4, 5, 6, 7, 8, 9, 10, 11, 12, 13, 14, 15, 16, 17, 18, 19, 20, 21, 22, 23, 24, 25, 26, 27, 28, 29, 30, 31, 32, 33, 34, 35, 36, 37, 38, 39, 40, 41, 42, 43, 44, 45, 46, 47, 48, 49, 50, 51, 52, 53, 54, 55, 56, 57, 58, 59, 61, 63, and 65
151	Cecil Road	1, 2, 3, 4, 5, and 6 Orchid House
152	Churchill Road	1, 2, 3, 4, 5, 6, 7, 8, Dell View 8a 9, 10, 11, 12, 13, 14, 15, 16, 17, 18, 19, 20, 21, 22, 23, 24, 25, 26, 27, 29, 31, 33, 35, 37, 39, 41, 43, 45, 47, 49, and Dell House
153	Clarence Road	1, 2a, 3, 4, 5, 6, 7, 8, 10, 11, 12, 13, 14, 15, 16, 17, 18, 19, 20, 21, 22, 23, 24, 25, 26, 27, 28, 29, 29a, 30, 30a, 31, Flat 8 No.32, Ground Floor No.32, Ground Floor Rear no.32, Rooms 1, 2, 3, 4, 5, 6, and 7 No.32, 32a, The Coach House Studio No.33, 33a, 33b, 33c, 33d, 34, 34a, 36, 37, 38, 39, 40, 41, 42, 44, 46, 48, 50, 52, 54, 56, 58, 60, 62, 64, 64a, 66, 68, 70, 70a, 70b, 72, 74, 76, 78, 80, 82, 84, 86, 88, 90, 92, 94, 94a, 96, 98, 100, 102, 104, 106, 108, 110, 110a, 110b, 110c, 110d, 112, Flats 1, 2, 3, 4, and 5 No.114, 116, 118, 120, 122, 124, 126, 128, 130, 132, 134, 136, 138, 140, 1, 4, and 5 Clarence Park Mews
154	Eaton Road	1, 2, 3, 4, 5, 6, 7, 8, 9, 10, 11, 12, 13, 14, 15, 16, 17, 18, 19, 20, 22 and 24
155	Gainsborough Avenue	1, 1a, 2, 3, 4, 5, 6, 7, 8, 9, 10, 11, 12, 13, 14, 15, 16, 17, 18, 18a, 18b, 19, 20, 21, 23, 24, 25, 26, 27, 28, 29, 30, 30a, 31, 32, and 34
156	Glenferrie Road	1, 1a, 1b, 2, 3, 4, 5, 6, 7, 8, 9, 10, 11, 12, 13, 14, 15, 16, 17, 18, 19, 20, 21, 22, 23, 24, 25, 26, 27, 28, 29, 30, 31, 32, 33, 34, 35, 36, 37, 38, 39, 40, 41, 42, 43, 44, 46, and 48
157	Granville Road	1, 3, 5, 7, 9, 11, 13, 15, 25, 27, 31
158	Hamilton Road	1, Hamilton Lodge 1a, 2, 3, 4, 5, 6, 7, 8, 9, 10, 11, 12, 13, 14, 15, 16, 17, 18, 19, 20, 21, 22, 23, 24, 25, 26, 27, 28, 29, 30, 31, 32, 33, 34, and 35
159	Harlesden Road	1, 1a, 1b, 2, 3, 3a, 4, 5, 5a, 6, 7, 8, 9, 10, 11, 12, 13, 14, 15, 16, 17, 18, 19, 20, 21, 22, 23, 24, 25, 26, 26a, 27, 28, 29, 30, 31, 32, 33, 34, 35, 36, 37, 38, 39, 41, 43, and 45

ST ALBANS CITY AND DISTRICT COUNCIL

160	Hatfield Road	41a, 41b, 43a, 45a, 47a, 47b, 51a, 51b, 51, 53a, 53b, 53c, 53d, 55a, 55b, 61a, Flat at no.63, 65a, 65b, 65c, 67a, 69a, 69b, 69c, 71a, 73a, 75, 79a, 79b, 79c, 79d, 87, 81a, 83a, 83c, 91a, 93a, 95a, 95b, 99a, 99b, 109a, 109b, 111a, 111b, 111c, 111d, 113a, 113b, 113c, 113d, 115a, 115b, 115c, 115d, 117a, 117b, 117c, 117d, 117e, 117f, 117g, 117h, 117i, 119b, 120, 122, 123, 124, 125a, 125b, 126, 127a, 128, 128a, 129a, 130, 130a, 131a, 131b, 133a, 135, 137, 137a, 137b, 146, 148, 150, 152, 154a, 155a, 157a, 158, 160, 162, 163, 164, 165, 166, 168, 168a, 168b, 168c, 169, 172, 172a, 172b, 173a, 173b, and 173c, 177a, 185a, 185b, 185c, 187a, 189a, 175, 176, The Lodge - Hatfield Road Cemetery No.178, 210, and 227 and (Flat Rear Of 119), (Flats 1, 2, 3, and 4, no.149a), (Flat 1, 2, and 3 no.159), (Flats 1, 2, and 3 No.170), (Flats 1, 2, and 3 no.121), (First Floor Flat 174), (Ground Floor Flat 174), (Second Floor Flat 174), (Flats 1, 2, 3, 4, 5, and 6 no.180), (Flats 1, 2, 3, 4, 5, 6, 7, 8 and 9 no.224), (Flats 1, 2, 3, 4, 5, and 6 no.180), (Flats 1, 2, 3, 4, 5, 6, 7, 8 and 9 no.224), and (First Floor Flat - The Crown Ph No.144),
161	Jennings Road	1, 1a, 2, 2a, 3, 4, 5, 6, 6a, 7, 8, 9, 10, 11, 12, 13, 14, 15, 16, 17, 18, 19, 20, 21, 22, 23, 24, 25, 26, 26a, 27, 28, 29, 30, 31, 32, 32a, 33, 34, 35, 36, 37, 38, 39, 40, 41, 42, 43, 44, 45, 46, 47, 48, 49, 50, 51, 52, 53, 54, 55, 56, 57, 59, 61, 63, 65, 67, 69, 71, 73, 75, 77, 79, 81, 83, 85, and 87
162	Laurel Road	1, 2, 2a, 3, 4, 5, 6, 8, and 10
163	Monks Horton Way	1, 2, 3, 4, 5, 6, 7, 8, 9, 10, 11, 12, 14, 15, 16, 17, 18, 19, 20, 22, 23, 24, 25, 26, 27, 28, 29, 30, 31, 32, 33 and 34
164	Ninedells Place	1, 2, 3, 4, 5, 6, 7, 8 and 9
165	Park Avenue	1, 1a, 2, 3, 4, 5, 6, 7, 8, 9, 10, 10a, 11, 12, 13, 15, 16, 17, 18, 19, 20, 21, and 22
166	Royal Road	1, 2, 2b, (Ground Floor and First Floor Flats number 2a) 4, 6, 8, 10, and 12
167	Salisbury Avenue	15, 17, 19, 21, 23, 25, 27, 29, 31, 33, 35, 37, 39, 41, 43, 45, 47 and 49
168	Sandfield Road	1, 2, 3, 4, 5, 6, 7, 8, 9, 9a, 10, 11, 12, 14, 15, 17, 18, 19, 20, 21, 22, 23, 24, 25, 26, 27, 28, 29, 30, 31, 32, 33, 34, 35, 36, 37, 38, 39, 40, 42, and 44
169	Sandpit Lane	18, 36, 38, 40, 42, 44, and 46
170	Sefton Close	1, 2, 3, 4, 5, 6, 7, 7a, 8, 9, and 10
171	St Pauls Place	1, 2, 3, 4, 5, 6, 7, 8, 9, 10, 11, 12, 14, 15, 16, 17, 18, 19, 20, 21, 22, 23, 24, 25, 26, 27, 28, 29, 30, 31 and 32
172	Stanhope Road	26, 28, Flats 1, 2, and 3 No.30, 32, 34, 36, 38, 40, 42, 43, 43a, 44, 46, 47, 47a, 48, 49, 49a, 50, 51, 51a, 52, 53, 53a, 54, 55, 55a, 56, Flats 1, 2, and 3 No.57, 58, 60, 61a, 68a
173	Sunderland Avenue	1, 2, 3, 4, 5, 6, 7, 7a, 8, 9, 10, 11, 12, 14, 15, 16, 17, 18, 19, 20, 21, 22, and 24
174	Woodstock Road North	1, 2, 3, 4, 5, 6, 6a, 7, 8, 9, 10, 11, 12, 14, 15, 16, 17, 18, 19, 20, 20a, 21, 22, 23, 24, 25, 26, 26a, 27, 28, 29, 30, 31, 32, 33, 34, 35, 36, 37, 38, 39, 40, 41, 42, 43, 44, 45, 46, 47, 48, 49, 50, 51, 52, 53, 54, 55, 56, 57, 58, 59, 60 and 61 including (Wickwood Court (all) 1 permit per property only and normal allocation of Visitor Parking Permits)

ST ALBANS CITY AND DISTRICT COUNCIL

175	Woodstock Road South	2, 4, 6, 7, 8, 9, 10, 11, 12, 14, 15, 16, 17, 18, 19, 20, 22, 23, 24, 25, 26, 27, 28, 29, 30, 31, 32, 33, 34, 36, 38, 40, 42, 44, 46, 48, 50, 52, 54, 56, 58, 60, 62, 64, 66, 68, 70, 72, 74 and 76
176	York Road	1, 1a, 1b, 2, 3, 3a, 4, 5, 6, 7, 8, 9, 10, 11, 12, 13, 14, 15, 16, 17, 18, and 19 (No 20 MH Grasshoppers Nursery Allowed up to a maximum of 10 permits)
Zone PC		
	Parkway Court	1, 2, 3, 4, 5, 6, 7, 8, 9, 10, 11, 12, 13, 14, 15, 16, and 17
Zone PR1		
177	Holywell Hill	Flats 1, 2, 3, 4 and 5 No.105, 109, and 111
178	Prospect Road	1, 2, 2a, 2b, 3, 4, 5, 6, 7, 7a, 8, 9a, 9b, 9c, 9d, 10, 12, 13, Flat 1, 2 and 3 number 14, 15, 17, 18, 19, 20, 21, 22, 23, 23a, 24, 25, 24a, 26a, 26, 27, 28, 28a, 29, 30, 30a, 31, 32, 32a, 33, 34, 34a, 39, 40, 40a, 41, 42, 43, 44, 45, 46, 47, 48, 49, 50, 51, 52, 53, 54, 55, 56, 57, 57a, 57b, 58, 59, 60, 61, 62, 63, 64, 65, 66, 67, 68
Zone PR2		
179	Prospect Road	65, 66, 67, 68, 69, 70, 71, 73, 74, 75, 76, 77, 78, 79, 80, 81, 82, 83, 84, 85, 86, 87, 88, 89, 90, 91, 92, 93, 94, 95, 96, 97, 98, 99, 100, 101, 102, 103, 104, and 105
180	St Julians Road	1, 1a, 2, 3, 4, 5, 6, 7, 8, 9, 10, 11, 12, 13, 14, 15, 16, 17, 18, 19, 20, 21, 22, 23, 24, 25, 27, 29, 31, 33, 35, 37, 39
Zone R		
181	Carlisle Avenue	7, 8, 9, 10, 11, 13, (1, 2, 3, 4, and 5 Wilton Court No.14), 15, 16, 17, 18, 19, 20, 21, 22, 23, 24, 25, 26, 27, 28, 29, 30, 31, 32, 33, 34, 35, 36, 37, 38, 39, 40, 41, 42, 43, 44, 45, 46, 47, 48, 49, 50, 51, 52, 53, 54, 55, 56, 57, 58, 59, 61, 12a, 12b, 12c, 12d, 12e, 16a, 16b, 18a, 18b, (1, 2, 3, 4, 5, 6, 7, 8, 9, 10, 11, 12, 13, 14, 15, 16, 17, 18, 19, 20, 21, 22, 23, 24, 25, 26, 27, and 28 Cumberland Court)
182	Harpenden Road	1, 3, 8, Heath House 9, 10, 11, 12, 13, 14, Heathland14a, Packwood 16, 17, 18, 19, 20, 21, 22, 24, 26, 28, 30, 32, 34, and 36
183	Palfrey Close	1, 2, 3, 4, 5, 6, 7, 8, 9, 10, 11, 12, 13, 14, 15, 16, 17, 18, 19, 20, 21, 22, 23, 25, 27, and 29
184	Pegasus Place	1, 2, 3, 4, 5, 34, 35, and 36
185	Townsend Drive	1, 2, 3, 4, 5, 6, 7, 9, 11, 13, 15, 15a, 17 and 19
186	Waverley Road	1, 1a, 1b, 2, 2a, 2b, 3, 4, 5, 6, 7, 9, 10, 11, 12, 13, 14, 14a, 15, 16, 17, 18, 19, 20, 21, 22, 23, 24, 25, 26, 27, 28, 29, 30, 31, 32, 33, 34, 35, 36, 37, 38, 39, 40, 41, 42, 43, 44, 45, 46a, 46b, 47, 49, 51, 52a, 53, 54, 54a, 55, 56, Flats 1, 2, 3, 4, and 5 No.56, 57, 59, 60, 61, 62, 64, and (1, 2, 3, 4, and 5 Eleanore Place Visitors permits only). excluding Chene Mews
Zone S		
187	Alma Cut	2, Hidden House No.3, 4, 6, 8, 8a, 10, 10a, 12, 14, 16, 18, and 20
188	Black Cut	1, 2, 3, and 4 The Old Works

ST ALBANS CITY AND DISTRICT COUNCIL

189	London Road	71a, 73, 75a, 79a, 77, 79, 81, 83, 85a, 89a, 89b, 89c, 91, 93, 95, 97, 99, 101, 103, 105, Odds, and Flats 1, 2, 3, 4, 5, 6, and 7 No.106,110a, 110b, 112a, 112b, 112c, 114a, 114b, 114c, 118b, 118c, 118d, 118e, 120a, 120b, 120c, 120d, 124a, 126a, 128a, ,130a, 144a, 144b, Flats 1, 2, 3, 4, 5, and 6 No.146-148, (1, 2, 3, 4, 5, and 6 The Old Workshop No.152), 154a, 154b, 154c, 156a, 158a, 158b, (1, 3, 4, and 5 Merchant House No.160-162), 164a, 164b, 164c, 164d, 164e, 164f, 174, 176, 178, 180, 182, Railway Cottage 184,186, 188, 190, 192, 194, 196, 198, 200, and 202 evens.
190	Lower Paxton Road	1, 2, 3, 4, 5, 6, 7, 8, 9, 10, 11, 12, 13, 14, 15, 16, 17, 18, 19, and 20
191	Millers Rise	1, 2, 3, 4, 5, 6, 7, 8, 9, 10, 11, 12, 13, 14, 15, 16, 17, 18, 19, 20, 21, 22, 23, 24, 25, 26, 27, 28, 29, 30, 31, 32, 33, 34, 35, 36, 37, 38, 39, 40, 41, 42, 43, 44, 45, 46, 47, 48, 49, 50, 51, 52, 53, 54, 55, 56, 57, 58, 59
192	Old London Road	21, 23, 25, 25a, 27, 29, 31, 40, 42, 44, 46, 48, 50, 52 ,54, 71, 73 75, 77, 79, 81, 83 ,85, 87, 89, 90, 91, 92, 93, 94, 95, 96, 97, 98, 99, 100, 101, 102, 104, 106, 107, 108, 109, 110, 109a, 109b, 111, 112, Old London House No.113, 113a, 114a, 114, 116, 122, 124, and (1, 2, 3, 4, and 5 Dorcas Court) (excludes Devon Court, Henrys Grant, Old Priory Park, Priory Court)
193	Paxton Road	1, 2, 3, 4, 5, 6, 7, 8, 10, 11, 12, 13, 14, 15, 16, 17, 18, 19, 20, 21, 22, 23, 24, 25, 26, 27, 28, 29, 30, 31, 32, 33, 34, and 35
194	Tollhouse Point off London Road	1, 2, 3, 4, 5, 6, 7, 8, 9, 10, 11, 12, 13, 14, 15, 16, and 17 (Maximum of 1 Resident parking permit per property) Normal Visitor permits
195	Vernon Close	1, 2, 3, 4, 5, 6, 7, 8, 9, 10, 11, 12, 13, 14, 15, 16, 17, 18, 19, 20, 21, 22, 23, and 24,
196	Watsons Walk	1, 3, 4, 5, 6, 7, 8, 9, 10, 11, 12, 13, 14, 15, 16, (Ground floor and first floor flats at number 17), 18, 19, 20, 21, 22, 23, 24, 25, 26, 27, 28, 29, 30, 31, 32, 34, 36, 38, 40, 42, 44, 19a and 1, 2, 3, 4, 5, and 6 Hopkins Yard.
197	Winton Terrace (Old London Road)	1,2, 3, 4, 5, 6, 7, and 8
Zone S2		
198	Old Sopwell Gardens	1, 2, 3, 4, 5, 6, 7, 8, 9, 10, 11, 12, 13, and 15
Zone S3		
199	Nunnery Stables	1, 3, 5, 7, and 9
Zone SR		
200	Archers Field	1, 2, 3, 4, 5, 6, 7, 8, 9, 10, 11, 12, 13, 14, 15, 16, 17, 18, 19, 20, 21, 22, 23, 24, 25, 26, and 27
201	Boundary Road	1, 2, 3, 4, 5, 6, 7, 8, 9, 10, 11, 12, 13, 14, 15, 16, 17, 18, 19, 20, 21, 22, 23, 24, 25, 26, 27, 28, 29, 30, 30a, 30b, 30c, 30d, 31, 32, 33, 34, 35, 36, 37, 38, 39, 40, 41, 42, 43, 44, 45, 46, 47, 48, 49, 50,51, 52, 53, 54, 55, 56, 57, 58, 60, 62, 64, 64a, 66, 68, 70, and (1, 2, 3, 4, 5, 6, 7, 8, 9, and 10 Faulkner Court)

ST ALBANS CITY AND DISTRICT COUNCIL

202	Culver Road	1, 3, 5, 6, 7, 8, 9, 10, 11, 12, 13, 14, 15, 16, 17, 18, 19, 20, 21, 22, 23, 24, 25, 26, 27, 28, (1, 2, 3, 4, 5, and 6 No.29), 29a, 30, 30a, 32, 34, 35, 35a, 36, 37, 38, 39, 40, 41, 42, 43, 44, 45, 46, 47, 48, 49, 50, 52, 54, 55, 56, 57, 58, 59, 60, 61, 62, 63, 64, 65, 66, 67, 68, 69, 70, 71, 72, 73, 74, 75, 76, 77, 78, 79, 80, 81, 82, 83, 84, 85, 86, 87, 88, 89, 90, 92, 90a, 90b and (1, 2, 3, 4, 5, 6, and 7 Culver Lodge)
203	Heath Road	1, 2, 3, 4, 5, 7, 9, 11, 13, 13a, 14, 15, 15a, 15b, 16, 24, 26, 28, 30, 32, 34, 36, 38, 40, 42, 46, 48, 50, 52, 54, 56, 58, 60, 62, 63, 63a, 64, 65, 66, 67, 68, 69, 70, 71, 72, 73, 75, 77, 79, 81, 83, (1, 2, 3, 4, 5, 6, and 7 Groom Court), (1, 2, 3, 4, 5, 6, 7, 8, 9, and 10 Stable Court)
204	Sandpit Lane	1a, 1b, 1c, 2, 3, 3a, 4, 5, 6, 7, 8, 9a, 9b, 10, 11, 12, 13, 14a, 14b, 15, 17a, 17, 19, and 21
205	Sandridge Road	(Flats 1, 2, 3, 4, 5, 6, 7, 8, 9, 10, 11, 12, and 13, No.1), 3, 4, 5, 6, 8, 10, 12, 14, 16, 17, 18, 19, 20, (Flat 1, 2, 3, and 4 - Empson House 21), 22, 23, 24, 25, 26, 27, 28, 29, 30, 31, 32, 34, 36, 38, 40, 42, 44, 46, 48, 50, 52, 54, 56, 58, 60, 62, 64, 66, 68, 70, 72a, 72b, 74, 76, 78, 78a, 80, 82, 84, 86, 88, 88a, Flats 1 and 2 No.90, 92a, 92b, The Cottage 92c, 94, 96, 98, 100, 102, 104, 106, 108, 110, 112, 114, 116, 118, 120, 122, 124, 126, 128, 130, 132, 134, 136, 138, 140, 142, 144, 146, 148, 150, 152
206	Spencer Gate	1, 2, 3, 4, 5, 6, 7, 8, 10, 11, 12, 13, 14, 15, 16, 17, 18, 19, 20, 21, 22, 23, 24, 24a, 25, 26, and 27
207	Stonecross	Limestone Lodge 2, Sandstone Lodge 4
208	The Limes	1, 2, 3, 4, 5, 6, 7, 9, 11, 13, 15, (1, 2, 3, 4, 5, 6, 7, 8, 9, 10, and 11 Provence House)
209	Upper Culver Road	1, 2, 3, 4, 5, 6, 7, 8, 9, 10, 11, 12, 13, 14, 15, 16, 17, 18, 19, 20, 20a, 20b, 21, 22, 23, 24, 25, 26, 27, 28, 28a, 29, 30, 30a, 31, 32, 33, 34, 35, 36, 37, 38, 39, 40, 41, 42, 43, 44, 45, 47, 49, 51, 53, 55, 57, 59, 61, 63,
210	Upper Heath Road	1, 2, 3, 4, 5, 6, 7, 7a, 8, 9, 10, 11, 12, 13, 14, 15, 16, 17, 18, 19, 20, 21, 22, 23, 24, 25, 26, 27, 29, 31, 33, 35, 37, 39, 41, 43, 45, 47, 49, 51, 53, 55, 57, 59, 61, and 63
211	Walton Street	1, (Flats 1, 2a, 2b, 3, and 4, No. 2), 3, 4, 5, 6, 7, 8, 9, 10, 11, 12, 13, 14, 15, 16, 17, 18, 19, 20, 21, 22, 23, 24, 25, 26, 27, 28, 29, 31, 33, 35, 37, 39, 41, 43, and 45
212	Warwick Road	1, 2, 3, 4, 5, 6, 7, 8, 9, 10, 11, 12, 14, 15, 16, 17, 18, 19, 20, 21, 22, 23, 23a, 24, 25, 26, 27, 28, 29, 30, 31, 32, 33, 34, 36, 37, 38, 39, 40, 41, 42, 43, 44, 46, 48, 50, 52, 54, 56, 58, 60, 62, 64, 66, 68, and 70
Zone T		
213	Branch Road	1a and 2, 3, 5, and 7 (also see zone C)
214	Camlet Way	1, Kingsbury House 1a, 2, 3, 4, 5, 6, 7, 8, 9, 10, 11, 12, 14, 15, 16, 17, 18, 19, 20, 21, 22, 23, 24, 25, 26, 27, 28, 29, 30, 31, 32, 33, 34, 35, 36, 37, 38, 39, 40, 41, 42, 43, 44, 45, 46, 47, 48, 49, 50, 51, 52, 53, 54, 55, 56, 57, 58, 60, and 62,
215	Fryth Mead	1, 2, 3, 4, 5, 6, 7, 8, 9, 10, 11, 12, 14, 15, 16, 17, 18, 20, 22, 24
216	Verulam Road	185 and 187
Zone U		
217	Blacksmiths Lane	1, 2, 3, 4, 6, 8, 10, 11, 12, 13, 14, 15, 16, 17, 18, 19, 20, 21, and 22
218	Bluehouse Hill	1, 2, 3, and 4

ST ALBANS CITY AND DISTRICT COUNCIL

219	Prae Close	1, 2, 3, 4, 5, 6, 7, 8, 9, 10, 11, 12, 14, 15, 17, 19, 21, 23, 25, 27, 29, and 31
220	St Michaels Street	1, 3, 5, 6, 7, 9, 11, 13, 15, 17, 21, 23, 25, 29, 31, 33, Darrowfield House (39), Jessamine Cottage, School House, School House Flat, Rivendell (35 -37), St Germain's Cottage, St Germain's House, St Michaels Vicarage, The Rose and Crown, The Six Bells, The Smithy (14)
Zone W		
221	Marlborough Gate	3, 5, 7, 9, 11, 13, 15, 17, 19, 21, 23 and 25
222	Upper Lattimore Road	1, 2, 3, 4, 5, 6, 7, 9, 11, 13, 15, 17, 19, 27, 27a, 27b, 29, Flats 1 to 6 no 21 Uper Lattimore Road. 23 to 25 Martin House. (1 permit per single resident for Martin House). Avondale Court and Chalfont Place numbers 1 to 15 are restricted to resident visitor permits only

Harpenden

No	Streets within Harpenden	Properties Eligible for the named street within the zone identifier stated for Harpenden
Zone 1		
227	Amberley Close	1a to 8
228	Barton Close	Odds 1 to 7, Evens 2 to 6
229	Betjeman Close	1 to 8
230	Bowers Way	Number 1
231	Breadcroft Lane	1 to 27 plus "Torwood", "Little Orchard" and "Briar Edge"
232	Browning Road	1 to 17 odds and 2 to 24 evens
233	Carisbrooke Road	Odds 1 to 3
234	Carlton Bank	1 to 8
235	Carlton Road	1 to 5, 5a, 10 and 11 (not including Carlton Court, Crosthwaite Court and Harpenden Memorial Hospital)
236	Connaught Road	1 to 27 odds and 2 to 12 evens
237	Cornelia Court	1 to 12
238	Cornwall Road	1 to 35 odds and 2 to 18 evens
239	Cowper Road	2 to 118 evens and 3 to 69 odds
240	Crabtree Lane	Odds 23 to 105, Evens 42 to 76
241	Croft Court	1 to 8
242	Dalkeith Road	Odds 1 to 73, Evens 2 to 66
243	Devonshire Road	1 to 5 odds and 2 to 14 evens
244	Elliswick Road	1 to 21
245	Gilpin Green	Odds 1 to 51, Evens 2 to 26
246	Grant Gardens	1 to 14
247	Haddon Court	1 to 35
248	Hales Meadow	1 to 10
249	Heathview	1 to 10
250	High Street	21a, 21b, and 21c (High Street addresses as listed are eligible for either Zone 1 or Zone 2 (not both) (visitor parking permit must be for the same zone.
251	Hitherfield Lane	1 to 16
252	Kipling Way	1 to 32 plus "Fetlar"
253	Linden Court	1 to 10
254	Lodge Gardens	1 to 15

ST ALBANS CITY AND DISTRICT COUNCIL

255	Lyndhurst Drive	Odds 1 to 9, 11,15,19 Evens 2 to 20
256	Lyndhurst Gardens	1 & 2
257	Maldon Court	1 to 16
258	Manland Avenue	Odds 1 to 31, Evens 2 to 24
259	Manland Way	Evens 2 to 26
260	Milton Road	5 to 69 odds (not including Chiltern Court and Strakers Court) and 2 to 36 evens (not including Avon Court, Beaumont Court, Coleridge Court, Copper Beaches, Furzedown Court, Milton Court and Poets Corner)
261	Overstone Road	Odds 1 to 123, Evens 2 to 112
262	Pigeonwick	1 to 13
263	Poets Court	1 to 34
264	Sauncey Avenue	1 and 7 to 31 odds and 6 to 50 evens
265	Shakespeare Road	1 to 9 odds and 2 to 30 evens
266	Shelley Court	1 to 19
267	Spenser Road	1 to 24
268	Station Road	58 to 112 evens and 19 to 67 odds
269	Stewart Road	4 to 56 evens and 1 to 33 odds
270	Sun Lane	10 to 36 evens
271	Tennyson Road	Odds 1 to 47, Evens 2 to 58
272	The Cedars	1 to 39 evens
273	The Mews	1 to 8
274	Topstreet Way	2,4,11,13,15,19,21,23,28,29,30,31,32,33,34,35,36,38,40,42
275	Yardley Court	Yardley Court 1 to 15
Zone 2		
276	Coopers Mews	1 to 5
277	High Street	21a, 21b, and 21c (High Street addresses as listed are eligible for either Zone 1 or Zone 2 (not both) (visitor parking permit must be for the same zone.
278	Leyton Road	30 to 42
279	Nightingale Mews	1 to 7
280	St Albans Road	1 to 4, The Silver Cup
281	West Common	West Common 1,2,3, 13 (Harpenden Cottage,14,15,18 to 31, 33 to 38, 40, 41, 44, 22a, 41a, 1 to 4 The Spinney, 42 The Yew Trees, 42a,42b, 43, The Lime House, 43a, 44a, Old Gates, Rivers Lodge, Rothamstead Research (as owners), Little Redcote
Zone 2 or Zone LA		
282	Amenbury Lane	1 to 8
283	Leyton Green	6, 7, 15, Leyton House
284	Leyton Road	25, 26, 27
Zone 3		
285	Byron Road	Nos 1-12, Evens 14-20, Halfcourt, Rockland, Beechside and Byron Cottage
286	Luton Road	42, 42A and 44
287	Townsend Road	Nos 1-17, Odds 19-25
288	Wordsworth Road	Nos 2-18, 24-44 Odds Nos 1, 27, 27a, 29-37
Zone H4		
289	Aplins Close	All Properties
290	High Street	92a and 98a
291	Kirkdale Road	All Properties

ST ALBANS CITY AND DISTRICT COUNCIL

292	Lavendon	All Properties
293	Timbers Court	All Properties
294	Old Rectory Close	1, 2, 3, 4, 5, 6, 7, 8, 9, 10, 11, 12, 13, 14, 15, 16, 17, 18, and 19
Zone H5		
295	Holcroft Road	1, 3, 5, 7, 9, 11, 13, 15, 17, 19, 21, 23, 25, 27, 29, 31, and 33 Odds 2, 4, 6, 8, 10, 12, 14, 16, 18, 20, 22, 24, 26, 28, 30, 32 and 34 Evens
Zone MA		
296	Carisbrooke Road	All
297	Cross Way	All
298	Manland Avenue	All
299	Station Road	110 to 172 evens, 69 to 97 odds and Ambleside
300	Wavenney Road	All
301	West Way	All
Zone SW		
302	Aysgarth Close	All
303	Bowling Close	All
304	Crabtree Lane	2 – 16 Even and 1 – 15 odd, 24, 26 and 28a
305	Heath Close	All
306	Meadow Walk	All
307	Queens Road	All
308	Southdown Road	47 – 57 and Southdown House

SCHEDULE 2

Eligible addresses for a resident dispensation permit (not including Visitor Parking Permits) within the streets and zones as identified and particularised below and on the on-street plans and key to the on-street plans.

Item	Streets within St Albans	Properties	Zone
1	Abbey Mills Development off Abbey Mill Lane	ALL – limited to 1 per property up to a maximum of 8 for the entire development	B
2	Bows Lyon Mews	ALL	B
3	Clarence Park Mews (up to 1 resident dispensation permit)	ALL	P
4	Lattimore Road	ALL	K
5	London Road	ALL	S
6	Marlborough Road	ALL	L
7	New Kent Road	ALL	L
8	Oster Street	ALL	A or D
9	St Peter's Street	ALL	B
10	Tankerfield Place	ALL	B
11	Thornton Street	ALL	A or D
12	Victoria Street	ALL	S

SCHEDULE 3

Eligible addresses for a business parking permit or educational parking permit valid within the streets and zones as identified and particularised below and on the on-street plans and key to the on-street plans.

BUSINESS PARKING PERMIT, ST ALBANS			
Item	Street / Location in St Albans	Business Eligible	Zone
1	Adelaide Street	All	A or F
2	Alma Road	All	K
3	Beaconsfield Road	All	K
4	Bedford Park Road	All	K
5	Boundary Road	All	SR
6	Bricket Road	All	H
7	Catherine Street	All	A or F
8	Chequer Street	All	B
9	Church Crescent	All	A
10	Culver Road	All	SR
11	Drover's Way	All	A or F
12	George Street	All	B
13	Hatfield Road (between numbers 1 to 67 odd and 2 to 176 even)	All	P
14	High Street	All	A or B
15	Holywell Hill (between 1 to 29 odd and 2 to 44 even)	All	M
16	Lattimore Road	All	K or L
17	London Road	All	M or S
18	Lower Paxton Road	All	S
19	Marlborough Gate	All	W
20	Marlborough Road	All	W
21	Normandy Road	All	D
22	Old London Road	All	S
23	Paxton Road	All	S
24	Sandpit Lane	1 to 14b	SR
25	Sandridge Road SR 2 to 152 even and 1 to 31 odd	All	SR
26	Spencer Gate	All	SR
27	St Peter's Street	All	F or G or H
28	Stanhope Road	All	P
29	Stonecross	All	SR
30	Upper Lattimore Road	All	K
31	Upper Marlborough Road	All	H or W
32	Verulam Road (between 1 to 91 odd and 2 to 60 even)	All	B
33	Victoria Street	All	K
34	Walton Street - All	All	SR
35	Warwick Road - All	All	SR
36	Watsons Walk	All	M

EDUCATIONAL PARKING PERMIT, St Albans			
Item	Street / Location in St Albans	School Eligible	Zone
1	St Michaels Street	St Michael's Church of England VA Primary School	U
2	Sandridge Road	Bernards Heath Infant School	SR

SCHEDULE 4**Allocation of resident parking permits, visitor parking permits, resident dispensation permits, business parking permits, educational parking permits and nanny parking permits.**Resident Parking Permit or Nanny Parking PermitZones within St Albans

Item	Zones within St Albans	Maximum number of resident parking permits per dwelling / household unless otherwise stated in Schedules 1, 2 or 3 next to each property number eligible
1	Zone A	2 or 1 for properties with off street parking (driveway / garage)
2	Zone B	2 or 1 for properties with off street parking (driveway / garage)
3	Zone C	3 or 2 for properties with off street parking (driveway / garage)
4	Zone CA	3 or 2 for properties with off street parking (driveway / garage)
5	Zone CG	3 or 2 for properties with off street parking (driveway / garage)
6	Zone CM	3 or 2 for properties with off street parking (driveway / garage)
7	Zone D	3 or 2 for properties with off street parking (driveway / garage)
8	Zone DR	3 or 2 for properties with off street parking (driveway / garage)
9	Zone F	3 or 2 for properties with off street parking (driveway / garage)
10	Zone G	3 or 2 for properties with off street parking (driveway / garage)
11	Zone H	3 or 2 for properties with off street parking (driveway / garage)
12	Zone HA	3 or 2 for properties with off street parking (driveway / garage)
13	Zone HC	3 or 2 for properties with off street parking (driveway / garage)
14	Zone HR	3 or 2 for properties with off street parking (driveway / garage)
15	Zone K	3 or 2 for properties with off street parking (driveway / garage)
16	Zone L	3 or 2 for properties with off street parking (driveway / garage)
17	Zone M	3 or 2 for properties with off street parking (driveway / garage)
18	Zone MC	3 or 2 for properties with off street parking (driveway / garage)
19	Zone MS	3 or 2 for properties with off street parking (driveway / garage)
20	Zone N	3 or 2 for properties with off street parking (driveway / garage)
21	Zone O	2 or 1 for properties with off street parking (driveway / garage)
22	Zone OC	3 or 2 for properties with off street parking (driveway / garage)
23	Zone P	3 or 2 for properties with off street parking (driveway / garage)
24	Zone PC	3 or 2 for properties with off street parking (driveway / garage)
25	Zone PR1	3 or 2 for properties with off street parking (driveway / garage)
26	Zone PR2	3 or 2 for properties with off street parking (driveway / garage)
27	Zone R	3 or 2 for properties with off street parking (driveway / garage)
28	Zone S	3 or 2 for properties with off street parking (driveway / garage)
29	Zone SR	2 or 1 for properties with off street parking (driveway / garage)
30	Zone T	3 or 2 for properties with off street parking (driveway / garage)
31	Zone U	2 or 1 for properties with off street parking (driveway / garage)
32	Zone W	3 or 2 for properties with off street parking (driveway / garage)

Zones within Harpenden

Col No	Zones within Harpenden	Maximum number of resident parking permits or nanny parking permits per dwelling / household unless otherwise stated in Schedule 1 or Schedule 2 next to each property number eligible
33	Zone 1	3 or 2 for properties with off street parking (driveway / garage)
34	Zone 2	3 or 2 for properties with off street parking (driveway / garage)
35	Zone 3	3 or 2 for properties with off street parking (driveway / garage)
36	Zone H4	3 or 2 for properties with off street parking (driveway / garage)
37	Zone H5	3 or 2 for properties with off street parking (driveway / garage)
38	Zone LA	3 or 2 for properties with off street parking (driveway / garage)
39	Zone MA	3 or 2 for properties with off street parking (driveway / garage)
40	Zone SW	3 or 2 for properties with off street parking (driveway / garage)

Resident dispensation permit (St Albans)

Item	Road or property within St Albans	Maximum number of resident dispensation permit/s per dwelling / household (excludes eligibility for visitor parking permits unless otherwise and individually stated)
1	Abbey Mills Development off Abbey Mill Lane	1 per property
2	Bows Lyon Mews	1 per property
3	Clarence Park Mews	1 per property
4	Lattimore Road	1 per property
5	London Road	1 per property
6	Marlborough Road	1 per property
7	New Kent Road	1 per property
8	Oster Street	1 per property
9	St Peter's Street	1 per property
10	Tankerfield Place	1 per property
11	Thornton Street	1 per property
12	Victoria Street	1 per property

Visitor parking permits, business parking permits and educational parking permit

Visitor parking permit 120 permits (12 books) per year, additional 50% may be provided on application.

Nanny Parking Permit Maximum of 1 permit per household issued as part of the normal maximum number of permits per household.

Business parking permit (not Visitor permit) Limited to a maximum of 8 for the entire zone (each zone listed) on a first come first served basis with Max 1 per Business.

Educational parking permit (not visitor permits) Bernard's Heath Infant School Maximum 15 permits
St Michael's Church of England VA Primary School Maximum 12 permits

SCHEDULE 5
Permit Charges

Resident Parking Permit and Educational Permits All Zone types.

Item	Emissions Band	Emission (Registered after March 2001)	Engine CC (Pre-March 2001-Registered)	1st Permit	2nd Permit	3rd Permit*
1	1	Zero emission	N/a	£15.00	£30.00	£45.00*
2	2	CO2 emissions rated up to 90g/km	Engine capacity up to 999cc	£23.00	£57.50	£115.00*
3	3	CO2 emissions rated 91g/km to 110g/km	Engine capacity up to 1,099cc	£46.00	£115.00	£230.00*
4	4	CO2 emissions rated between 111g/km up to 150g/km	Engine capacity up to 1,299cc	£57.50	£172.50	£287.50*
5	5	CO2 emissions rated between 151g/km up to 185g/km	Engine capacity between 1,300cc and 1,849cc	£69.00	£207.00	£345.00
6	6	CO2 emissions rated between 186g/km up to 225g/km	Engine capacity between 1,850cc and 2,449cc	£80.50	£241.50	£402.50*
7	7	CO2 emissions rated over 226g/km	Engine capacity greater than 2,450cc	£92.00	£276.00	£460.00*
8	Motorcycle	Annual		£26.00	N/A	N/A

*3rd Permits not available in all zones

Business Parking Permits

	Type	Quarterly	Annual
9	All Zone types	£168.00	£673.00

Dispensation

10	Resident Dispensation Permit and Nanny Parking Permit (All Zone types)	N/A	£388.30
11	Health care parking permit	N/A	£50.00

General Charges

12	Visitor parking permit all Zone types - All day virtual equivalent - 10 all day sessions)	£17.50
13	Visitor parking permit all Zone types - All day sold in books of 10 vouchers	£25.00
14	Administration / Refund /Replacement charge	£13.20

Suspensions and Works Permits

	Type	Charge	Cost
15	Parking Suspension	Administration Fee	£22.00
		Daily Charge per bay	£30.00
16	All Zone Trades and Business Permit	Annual	£1,000.00

SCHEDULE 6**On street Pay and Display Charges**

On-Street Pay and Display Tariffs	
Spencer St, St Albans	Up to 1 hour £2.00
Holywell Hill (Upper), St Albans	Up to 1 hour £2.00
Market Place, St Albans	
Russell Ave, St Albans	Up to 1 hour £2.00
Britton Ave, St Albans	
Keyfield Terrace, St Albans	
Essex St., St Albans	
Verulam Road, St Albans	
Romeland Hill, St Albans	Up to 1 hour £2.00
Abbey Mill Lane, St Albans	
London Rd, St Albans	
Holywell Hill (Lower), St Albans	
Hall Place Gdns, St Albans	Up to 2 hours £4.00
Bricket Rd, St Albans	
St Peters Street, St Albans	
Sun Lane, Harpenden	
Carlton Rd, Harpenden	Up to 2 hours £4.00
Breadcroft Lane, Harpenden	
Devonshire Rd, Harpenden	Up to 2 hours £4.00
Milton Rd, Harpenden	

SCHEDULE 7**Orders to be revoked.**

The provisions of the following Orders are hereby revoked and replaced by the restrictions and provisions of this order but only in so far as they are affected by the restrictions and provisions imposed by this Order. This revocation does not include restrictions relating to moving traffic.

List of Orders

<u>2004</u>
The Hertfordshire (Harpenden)(Control Of Parking) Order 2004
<u>2008</u>
The St Albans City And District Council (Control Of Parking) (Harpenden) Order 2008
The St Albans City and District Council (Controlled Parking Zone)(Harpenden) 2008
<u>2009</u>
The St Albans City And District Council (Control Of Parking) (Riverside Road Area, Colney Heath and Others) Order 2009

ST ALBANS CITY AND DISTRICT COUNCIL

<u>2011</u>
The St Albans City And District Council (Controlled Praking Zone)(Wordsworth Road, Harpenden Area-Consisting Of Byron Road, Townsend Road, Wordsworth Road, Harpenden) Order 2011
The St Albans City And District Council (Etna Road and Upper Marlborough Road)(Parking Places) Order 2011
The St Albans City And District Council (Harpenden Town Centre - Various Roads)(Parking Places) Order 2011
The Herfordshire (Park Street Lane and Oliver Close, Park Street. St Albans) (Restriction of Waiting) Order 2011
The Herfordshire (Sandringham Crescent and Milford Close, Sandridge, St Albans.. Restriction of Waiting) Order 2011
The St Albans City And District Council (St Peters Street) (On Street Pay & Display) Order 2011
The St Albans City And District Council (Various Locations) (Restriction Of Waiting) Order 2011
The St Albans City and District Council (St Peters Street)(On Street Pay and Display) Order 2011
The St Albans City and District Council (Controlled Parking Zone)(Wordsworth Road, Harpenden Area – Consisting of Byron Road, Townsend Road, Wordsworth Road, Harpenden) Order 2011
<u>2012</u>
The Hertfordshire (Amenbury Lane, Harpenden)(Disabled Persons Parking Bays) Order 2012
The St Albans City And District Council (Ashley Road, Hatfield Road, St Albans)(Prohibition Of Stopping And Waiting On Verges And Footways) Order 2012
The St Albans City And District Council (Batchwood Drive, St Albans)(Prohibition Of Stopping And Waiting On Verges And Footways) Order 2012
The St Albans City And District Council (Bluehouse Hill, St Albans)(Prohibition of Stopping and Waiting on Verges and Footways) Order 2012
The St Albans City And District Council (Colney Heath - Various Roads, St Albans)(Prohibition of Stopping & Waiting on Verges & Footways) Order 2012
The Hertfordshire (Leyton Road And Amenbury Lane, Harpenden)(Permit Holders Parking Bays) Order 2012
The Hertfordshire (Leyton Road, Leyton Green and Amenbury Lane, Harpenden)(Restriction of Waiting) Order 2012
The St Albans City And District Council (Harpenden Road, St Albans)(Prohibition of Stopping and Waiting on Verges and Footways) Order 2012
The St Albans City And District Council (Watling Street, St Albans)(Prohibition Of Stopping And Waiting On Verges And Footways) Order 2012
The Hertfordshire (Leyton Road, Leyton Green & Amenbury Lane, Harpenden)(Restriction Of Waiting) Order 2012
The St Albans City And District Council (Watling Street, St Albans)(Prohibition Of Stopping And Waiting On Verges And Footways) Order 2012
The Hertfordshire (Leyton Road and Amenbury Lane, Harpenden)(Permit Holders Parking Bays) 2012
<u>2013</u>
The St Albans City And District Council (Control Of Parking)(Consolidation) Order 2013
The St Albans City And District Council (Control Of Parking)(Consolidation) Order 2013 (Amendment No1) Order 2013
The St Albans City and District Council (Amberley Close, Harpenden) (Restrictions of Waiting Order) 2013
The St Albans City And District Council (Amberley Close, Harpenden)(Restriction Of Waiting) Order 2013
The St Albans City And District Council (The Avenues Area, Harpenden)(Restriction Of Waiting) Order 2013
The St Albans City And District Council (High Street Area, Harpenden)(Restriction Of Waiting) Order 2013
The St Albans City And District Council (Amberley Close, Harpenden)(Restriction of Waiting) Order 2013
The St Albans City And District Council (High Street Area, Harpenden)(Restriction Of Waiting) Order 2013
The St Albans City And District Council (Hixberry Lane, St Albans)(Restriction Of Waiting) Order 2013

ST ALBANS CITY AND DISTRICT COUNCIL

The St Albans City And District Council (The Avenues Area, Harpenden) (Restriction Of Waiting) Order 2013
2014
The St Albans City And District Council(Hatfield Road, St Albans)(Parking Places) Order 2014
The St Albans City And District Council (Hatfield Road and Ashley Road, St Albans)(Restriction of Waiting) Order 2014
The St Albans City And District Council (Hobart Walk, St Albans)(Restriction Of Waiting) Order 2014
The St Albans City And District Council (Parking Places)(Various Roads, Griffiths Way, Upper Lattimore Road and King Harry Lane, St Albans) Order 2014.
The St Albans City And District Council (Parking Places)(St Michaels Street Area - Consisting Of Blacksmiths Lane, Bluehouse Hill, Prae Close And St Michaels Street, St Albans) Order 2014
The St Albans City And District Council (Parking Places)(Various Roads Griffiths Way, Upper Latimore Road And King Harry Lane, St Albans) Order 2014
The St Albans City And District Council (Parking Places)(Various Roads, Griffiths Way, Upper Lattimore Road and King Harry Lane) Order 2014
The St Albans City And District Council (Parking Places) (Various Roads – Manland Avenue Area, Harpenden) (Part) Order 2014
The St Albans City And District Council (Prohibition of Waiting)(Griffiths Way and Upper Lattimore Road, St Albans) Order 2014
The St Albans City And District Council (Restricted Parking Zone)(Downes Road, St Albans) Order 2014
The St Albans City and District Council (Restricted Parking Zone)(Downes Road, St Albans) Order 2014
The St Albans City and District Council (Riverside Road and Various Roads, St Albans)(Parking Places) Order 2014
The St Albans City And District Council (Riverside Road And Various Roads, St Albans)(Restriction Of Waiting) Order 2014
The Hertfordshire (Sandridge Road, St Albans)(Restriction Of Waiting) Order 2014
The St Albans City And District Council (Royal Road, St Albans)(Restriction of Waiting) Order 2014
The St Albans City And District Council (Royal Road, St Albans)(Restriction Of Waiting) Order 2014
The St Albans City And District Council (Various Roads, St Albans)(Disabled Persons Parking Places) Order 2014
The Hertfordshire (Various Roads, Harpenden)(Restriction Of Waiting) Order 2014
2015
The Hertfordshire (Aldwickbury Crescent, Waldegrave Park & Alzey Gardens, Harpenden)(Restriction of Waiting) Order 2015
The St Albans City And District Council (Guildford Road And Various Roads - St Albans)(Restriction Of Waiting) Order 2015
The St Albans City And District Council (Kirkdale Road, Harpenden) (Limited Waiting Parking Places) Order 2015
The St Albans City and District Council (Kirkdale Road, Harpenden)(Restriction of Waiting and Permit Parking Zone) Order 2015
The St Albans City And District Council (Loading & Parking Places)(Various Roads - St Albans And Harpenden) Order 2015
The St Albans City And District Council (Nunnery Stables And Old Sopwell Gardens, St Albans)(Restriction of Waiting & Permit Parking Zone) Order 2015
The St Albans City And District Council (Parking Places & No Waiting Except Taxis)(High Street And Vaughan Road, Harpenden) Order 2015
The St Albans City And District Council (Parking Places & Taxi Ranks)(Various Roads - Harpenden) Order 2015
The St Albans City and District Council (Southwest Harpenden, Various Roads, Harpenden)(Parking Places) Order 2015
The St Albans City And District Council (Southwest Harpenden, Various Roads, Harpenden)(Restriction Of Waiting) Order 2015
The St Albans City And District Council (The Cunninghams Area, Various Roads, St Albans)(Restriction Of Waiting And Permit Parking Zone) Order 2015

ST ALBANS CITY AND DISTRICT COUNCIL

The St Albans City And District Council (Vaughan Road & Bowers Way, Harpenden)(Disabled Persons Parking Places) Order 2015
The St Albans City And District Council (Various Roads - Harpenden)(Restriction Of Waiting And Permit Parking Zone) Order 2015
The St Albans City And District Council (Various Roads - Harpenden And St Albans)(Prohibition Of Stopping And Restriction Of Waiting And Loading) Order 2015
The St Albans City And District Council (Variuos Roads, St Albans, Harpenden, Redbourne And Wheathampstead) (Restrictions Of Waiting) Order 2015
The St Albans City And District Council (Vaughan Road And Bowers Way, Harpenden) (Disabled Persons Parking Places) Order 2015
The St Albans City And District Council (Various Roads - St Albans And London Colney)(Restriction of Waiting) Order 2015
The St Albans City And District Council (Various Roads, St Albans, Harpenden, Redbourn & Wheathampstead)(Restriction of Waitng) Order 2015
The St Albans City And District Council (Wood End School Area) (Ashley Gardens, Brackendale Grove, Wood End Hill, Wood End Road And Yeomans Avenue, Harpenden) (Prohibition of Stopping And Restriction Of Waiting) 2015
<u>2016</u>
The St Albans City And District Council (Zone K Various Roads, St Albans)(Residents Parking And Shared Use Parking Places) Order 2016
The St Albans City And District Council (Zone K Various Roads, St Albans)(Restriction of Waiting) Order 2016
The St Albans City And District Council (Zone R Various Roads, St Albans)(Residents Parking And Shared Use Parking Places) Order 2016
The St Albans City And District Council (Zone R Various Roads, St Albans)(Restriction Of Waiting) Order 2016
The St Albans City And District Council (Zone S Various Roads, St Albans)(Residents Parking & Shared Use Parking Places) Order 2016
The St Albans City And District Council (Zone S Various Roads, St Albans)(Restriction of Waiting) Order 2016
The Hertfordshire (Drakes Drive, Parkway Court, Admirals Walk & Nelson Avenue, St Albans)(Restriction Of Waiting) Order 2016
The St Albans City And District Council (Parking Places) (Various Roads No 1) Order 2016
The St Albans City And District Council (Restriction of Waiting)(Various Roads No 1) Order 2016
The St Albans City And District Council (Telford Court) (Restriction Of Waiting) Order 2016
The St Albans City And District Council (Various Locations, St Albans Hospital Area)(Restriction of Waiting) Order 2016
The St Albans City And District Council (Various Roads) (Disabled Persons Parking Places) Order 2016
<u>2017</u>
THE ST ALBANS CITY AND DISTRICT COUNCIL (ZONE A, VARIOUS ROADS, ST ALBANS)(RESIDENTS PARKING AND SHARED USE PARKING PLACES) ORDER 2017
The St Albans City And District Council (Zone A Various Roads St Albans)(Restriction of Waiting) Order 2017
The St Albans City And District Council (Zone B Various Roads, St Albans)(Resctriction of Waiting & Loading) Order 2017
The St Albans City And District Council (zone B Various Roads, St Albans)(Residents Parking & Shared Use Parking Places) Order 2017
The St Albans City And District Council (Electronic Vehicle Charging Bays)(Parking Places) Order 2017
The St Albans City And District Council (Market Place Area St Albans)(Pay And Display Parking Places) Order 2017
The St Albans City And District Council (Market Place Area, St Albans)(Restriction Of Waiting) Order 2017
The St Albans City And District Council (Upper Lattimore Road Area, St Albans)(Restriction Of Waiting) Order 2017
THE ST ALBANS CITY AND DISTRICT COUNCIL (UPPER LATTIMORE ROAD AREA, ST ALBANS)(RESIDENTS PARKING AND SHARED USE PARKING PLACES) ORDER 2017

ST ALBANS CITY AND DISTRICT COUNCIL

The St Albans City And District Council (Various Roads - Harpenden)(Prohibition Of Stopping And Restriction Of Waiting) Order 2017
The St Albans City And District Council (Various Roads, Harpenden)(Residents Parking Places) Order 2017
The St Albans City And District Council (Various Road, St Albans City And District)(Disabled Persons Parking Places) Order 2017
<u>2018</u>
THE ST ALBANS CITY AND DISTRICT COUNCIL (CORINIUM GATE, ST ALBANS)(RESTRICTION OF WAITING AND RESIDENTS PARKING PLACES) ORDER 2018
THE ST ALBANS CITY AND DISTRICT COUNCIL (LADDER ROADS, ST ALBANS)(RESIDENTS PARKING AND SHARED USE PARKING PLACES) ORDER 2018
The St Albans City And District Council (Prohibition Of Waiting)(Ladder Roads, St Albans) Order 2018
The St Albans City And District Council (Prohibition Of Waiting) (Jennings Road, St Albans) Order 2018
The St Albans City And District Council (Jennings Road, St Albans) (Residents Parking Places) Order 2018
THE ST ALBANS CITY AND DISTRICT COUNCIL (MENTMORE ROAD AREA, ST ALBANS)(RESIDENTS PARKING AND SHARED USE PARKING PLACES) ORDER 2018
THE ST ALBANS CITY AND DISTRICT COUNCIL (OLD RECTORY CLOSE, HARPENDEN)(RESTRICTION OF WAITING AND RESIDENTS PARKING PLACES) ORDER 2018
THE ST ALBANS CITY AND DISTRICT COUNCIL (PARKWAY COURT, ST ALBANS)(RESIDENTS PARKING PLACES) ORDER 2018
THE ST ALBANS CITY AND DISTRICT COUNCIL (SANDRIDGE ROAD AREA, ST ALBANS)(RESIDENTS PARKING AND SHARED USE PARKING PLACES) ORDER 2018
The St Albans City And District Council (Sandridge Rd, St Albans)(Restriction Of Waiting) Order 2018
The St Albans City And District Council (Various Roads, St Albans City And District)(Restriction Of Waiting) Order 2018
The St Albans City And District Council (Various Roads, St Albans)(Disabled Persons Parking Places) Order 2018
<u>2019</u>
The St Albans City And District Council (Belmont Hill St Albans) (Residents Parking Places) Order 2019
The St Albans City And District Council (Frobisher Road, St Albans) (Verge And Footway Parking Place) Order 2019
The St Albans City And District Council (Frobisher Rd, Drakes Drive, Howard and Hill End Lane, St Albans)(Restriction Of Waiting) Order 2019
The St Albans City And District Council (Frobisher Rd, St Albans)(Prohibition Of Stopping And Waiting On Verges And Footways) Order 2019
The St Albans City And District Council (Harpenden Road, Edmond Beaufort Drive and St Peters Street St Albans)(Restriction Of Waiting) Order 2019
THE ST ALBANS CITY AND DISTRICT COUNCIL (BELMONT HILL, ST ALBANS)(RESIDENTS PARKING PLACES) ORDER 2019
<u>2020</u>
THE ST ALBANS CITY AND DISTRICT COUNCIL (ZONE R, VARIOUS ROADS, ST ALBANS)(RESIDENTS PARKING AND SHARED USE PARKING PLACES) ORDER 2016 (AMENDMENT NO. 1) ORDER 2020
THE CITY AND DISTRICT OF ST ALBANS (VARIOUS ROADS, ST ALBANS, LONDON COLNEY AND HARPENDEN) (PROHIBITION OF STOPPING AND RESTRICTIONS OF WAITING, LOADING AND UNLOADING) ORDER 2020
THE CITY AND DISTRICT OF ST ALBANS (VARIOUS ROADS ST ALBANS (RESTRICTIONS OF WAITING) ORDER 2020
<u>2021</u>
THE ST ALBANS CITY AND DISTRICT COUNCIL (PROHIBITION OF WAITING)(LADDER ROADS, ST ALBANS) ORDER 2018(AMENDMENT NO. 1) ORDER 2021
THE ST ALBANS CITY AND DISTRICT COUNCIL (LADDER ROADS, ST ALBANS)(RESIDENTS PARKING AND SHARED USE PARKING PLACES) ORDER 2018 (AMENDMENT NO. 1) ORDER 2021


ST ALBANS CITY AND DISTRICT COUNCIL

THE ST ALBANS CITY AND DISTRICT COUNCIL (SANDRIDGE ROAD AREA, ST ALBANS)(RESIDENTS PARKING AND SHARED USE PARKING PLACES) ORDER 2018 (AMENDMENT NO. 1) ORDER 2021
THE CITY AND DISTRICT OF ST ALBANS (VARIOUS ROADS, ST ALBANS AND PARK STREET) (RESTRICTION OF WAITING) ORDER 2021
THE ST ALBANS CITY AND DISTRICT COUNCIL (ST ALBANS AND REDBOURN)(DISABLED PARKING PLACES) ORDER 2021
<u>2022</u>
THE ST ALBANS CITY AND DISTRICT COUNCIL (ZONE A, VARIOUS ROADS, ST ALBANS)(RESTRICTIONS OF STOPING AND WAITING AND THE PROVISION OF RESIDENTS PARKING AND SHARED USE PARKING PLACES) ORDER 2022
THE ST ALBANS CITY AND DISTRICT COUNCIL (BATTLEFIELD ROAD AND MARSHALSWICK SOUTH AREA, ST ALBANS) (RESIDENTS PARKING PLACES) ORDER 2022
THE ST ALBANS CITY AND DISTRICT COUNCIL (VARIOUS ROADS, ST ALBANS) (DISABLED PERSONS PARKING PLACES) ORDER 2022
<u>2023</u>
THE CITY AND DISTRICT OF ST ALBANS (VARIOUS ROADS, ST ALBANS CITY AND DISTRICT) (RESTRICTION LOADING AND OF WAITING AND PROVISION OF PARKING PLACES) ORDER 2023
ST ALBANS CITY AND DISTRICT COUNCIL ROAD TRAFFIC REGULATION ACT 1984 NOTICE OF VARIATION OF CHARGES FOR VARIOUS ON STREET PARKING PLACES, PERMITS AND PAY AND DISPLAY 2023

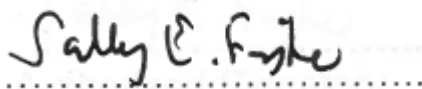
Part P – Common Seal

The Common Seal of St Albans City and District Council

was hereunto affixed on the 17th August, 2023)
in the presence of: -



Authorised Signatory



Authorised Signatory

