

Static Order Guide

Map page indicator

Shows current map number against total and indicates if the legend is split over multiple pages eg. 2a, 2b, 2c

Change type

Indicates whether restrictions have been Added, Modified or Removed

Coloured spots

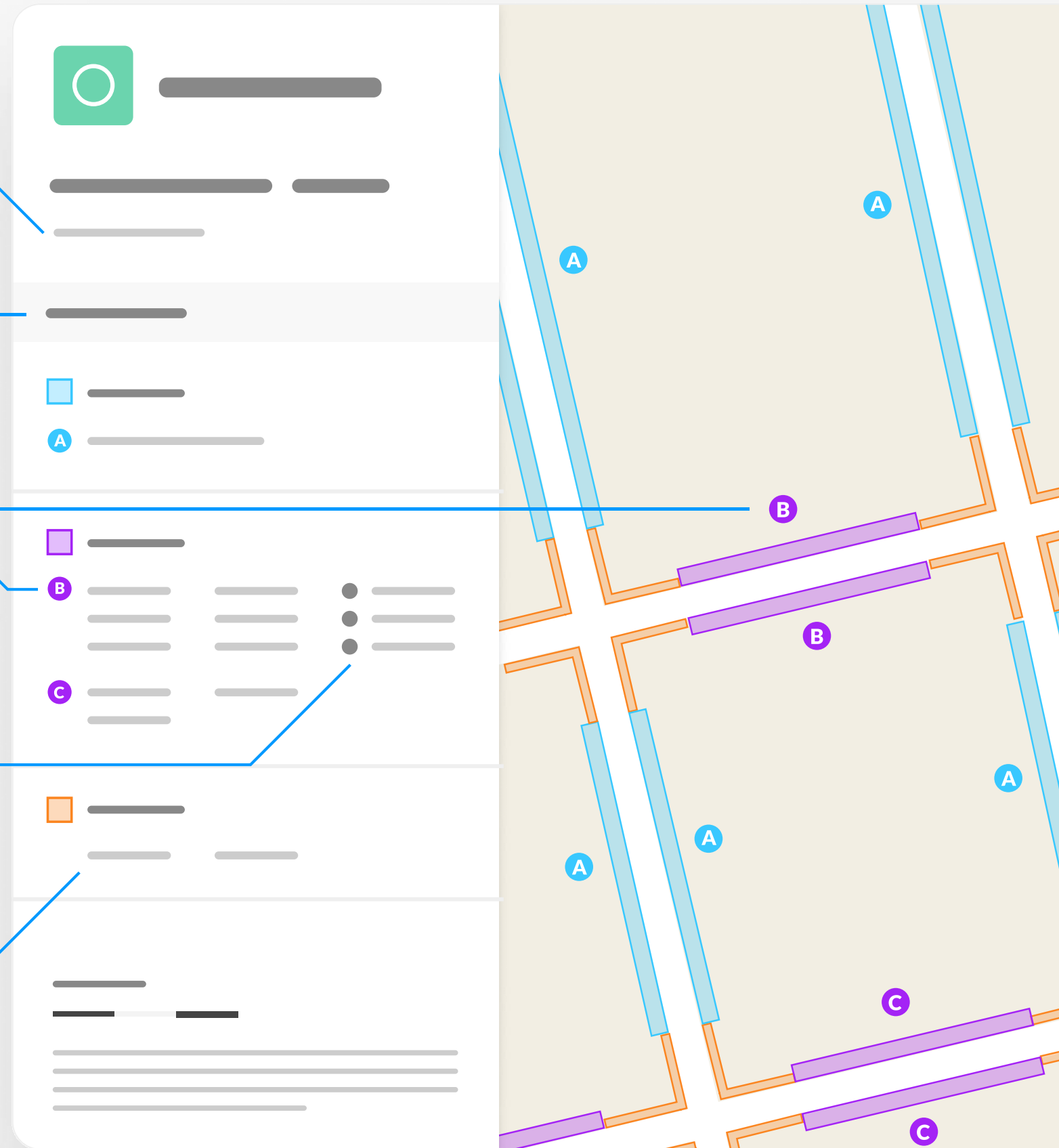
Restrictions with different attributes are marked with a lettered spot

Restriction icons

⊕ Min stay ⊕ Max stay ⊘ No return ⌚ Tariff hours
📅 Up to 🛢 Fuel surcharge Ⓔ Event day ⓘ Emissions pricing

Restriction durations

Where no months or days are specified, restrictions apply all year and all week



Free to Paid 30 mins Free

Map 1a of 7

ADDED

Disabled persons' badge holders parking place

A At all times 3h 2h

Paid-for parking place

B Mon-Sat 09:00-18:00 2h 2h

- £1.25/30m 0 30
- £2.50/1h 0 60
- £3.75/1h 30m 0 90
- £5.00/2h 0 120

MODIFIED

Disabled persons' badge holders parking place

C At all times 3h 2h

Paid-for parking place

D Mon-Sat 09:00-18:00 2h 2h

- £1.25/30m 0 30
- £2.50/1h 0 60
- £3.75/1h 30m 0 90
- £5.00/2h 0 120

E Mon-Fri 10:00-12:00

- £5.00/2h 0 120

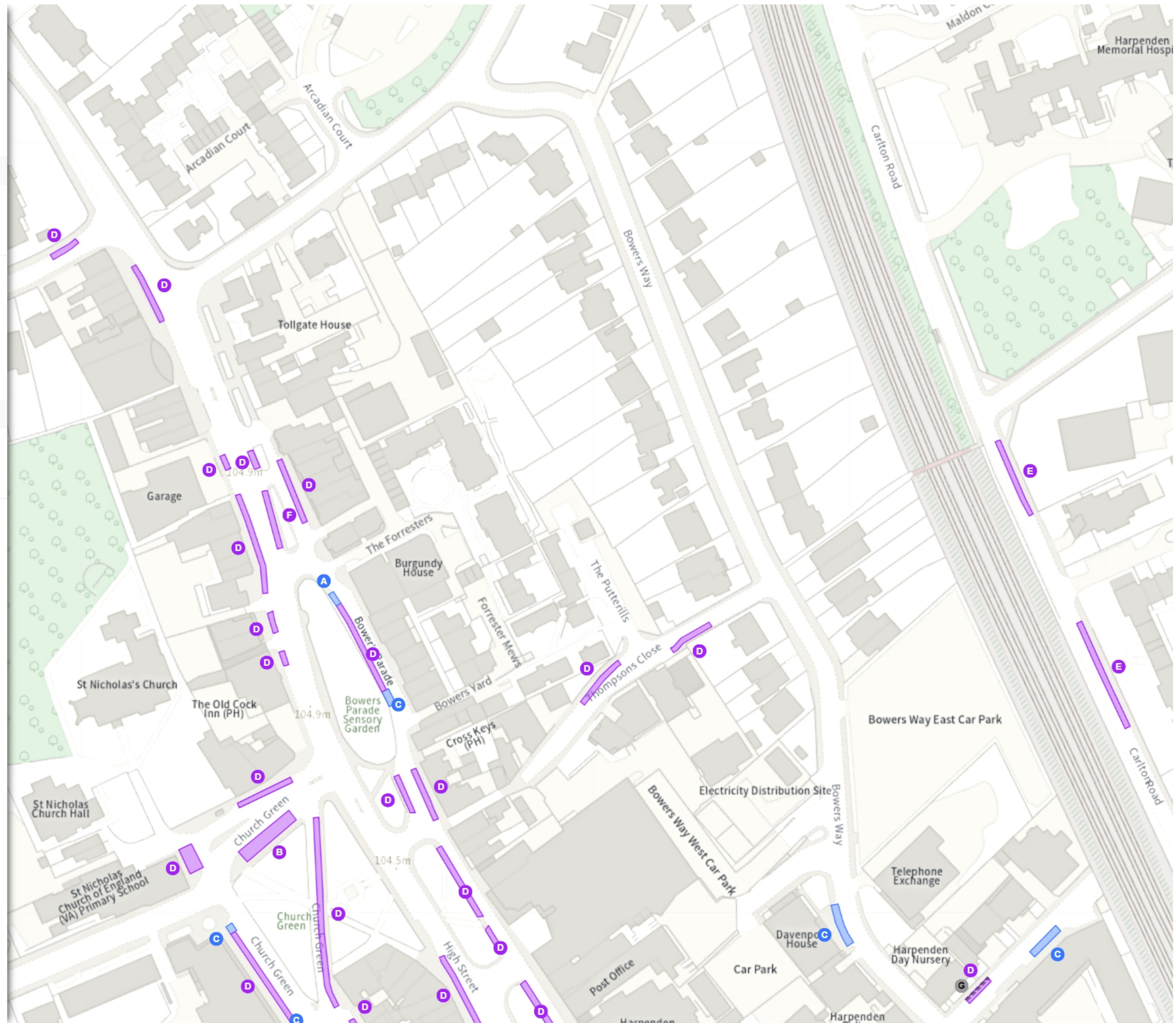
F Mon-Fri 08:00-17:00

- £1.25/30m 0 30
- £2.50/1h 0 60
- £3.75/1h 30m 0 90
- £5.00/2h 0 120

Scale: 1:1250

NW 513217.3, 214677.425 SE 513656.719, 214310.981

© Crown copyright and database rights 2024 Ordnance Survey. You are not permitted to copy, sub-license, distribute or sell any of this data to third parties in any form. Licence number 100018953



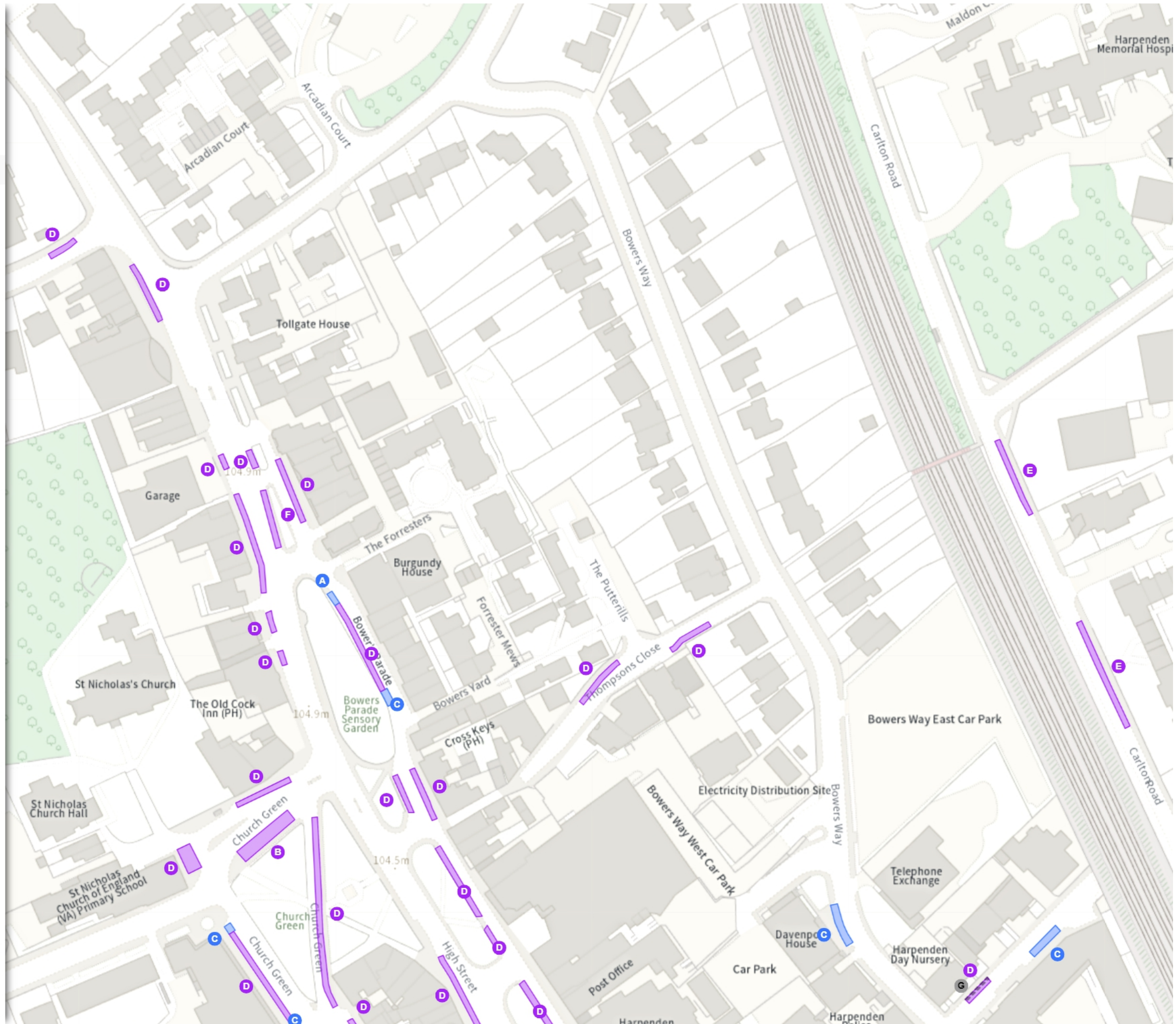
Free to Paid 30 mins Free

Map 1b of 7

REMOVED

No waiting

Mon-Fri 08:00-09:30
Mon-Fri 15:00-16:30



Scale: 1:1250 0 20 40 60m

NW 513217.3, 214677.425 SE 513656.719, 214310.981

© Crown copyright and database rights 2024 Ordnance Survey.
You are not permitted to copy, sub-license, distribute or sell any of this data to third parties in any form. Licence number 100018953

Free to Paid 30 mins Free

Map 2 of 7

ADDED

Disabled persons' badge holders parking place

A At all times ⌚ 3h ⌚ 2h

MODIFIED

Disabled persons' badge holders parking place

B At all times ⌚ 3h ⌚ 2h

Paid-for parking place

C Mon-Sat 09:00-18:00 ⌚ 2h ⌚ 2h

⌚ £1.25/30m	⌚ 0	⌚ 30
⌚ £2.50/1h	⌚ 0	⌚ 60
⌚ £3.75/1h 30m	⌚ 0	⌚ 90
⌚ £5.00/2h	⌚ 0	⌚ 120

REMOVED

Paid-for parking place

D Mon-Sat 08:00-18:00 ⌚ 2h ⌚ 2h

⌚ £1.25/30m	⌚ 0	⌚ 30
⌚ £2.50/1h	⌚ 0	⌚ 60
⌚ £3.75/1h 30m	⌚ 0	⌚ 120
⌚ £5.00/2h	⌚ 0	⌚ 120

Shared

E Free parking place

At all times

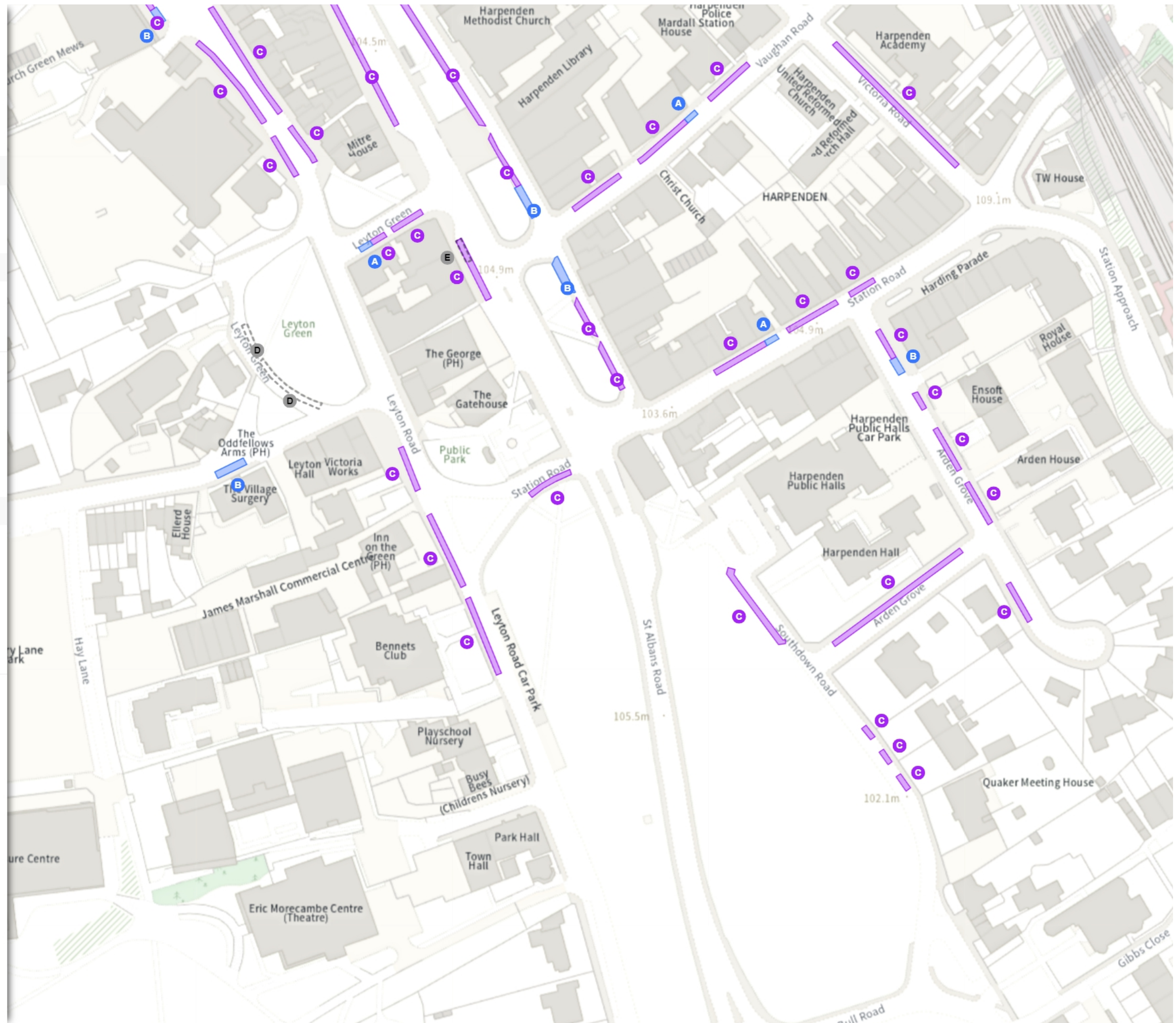
E Taxi stopping area

At all times

Scale: 1:1250 0 20 40 60m

NW 513277.646, 214305.748 SE 513717.101, 213939.28

© Crown copyright and database rights 2024 Ordnance Survey.
You are not permitted to copy, sub-license, distribute or sell any of this data to third parties in any form. Licence number 100018953



Free to Paid 30 mins Free

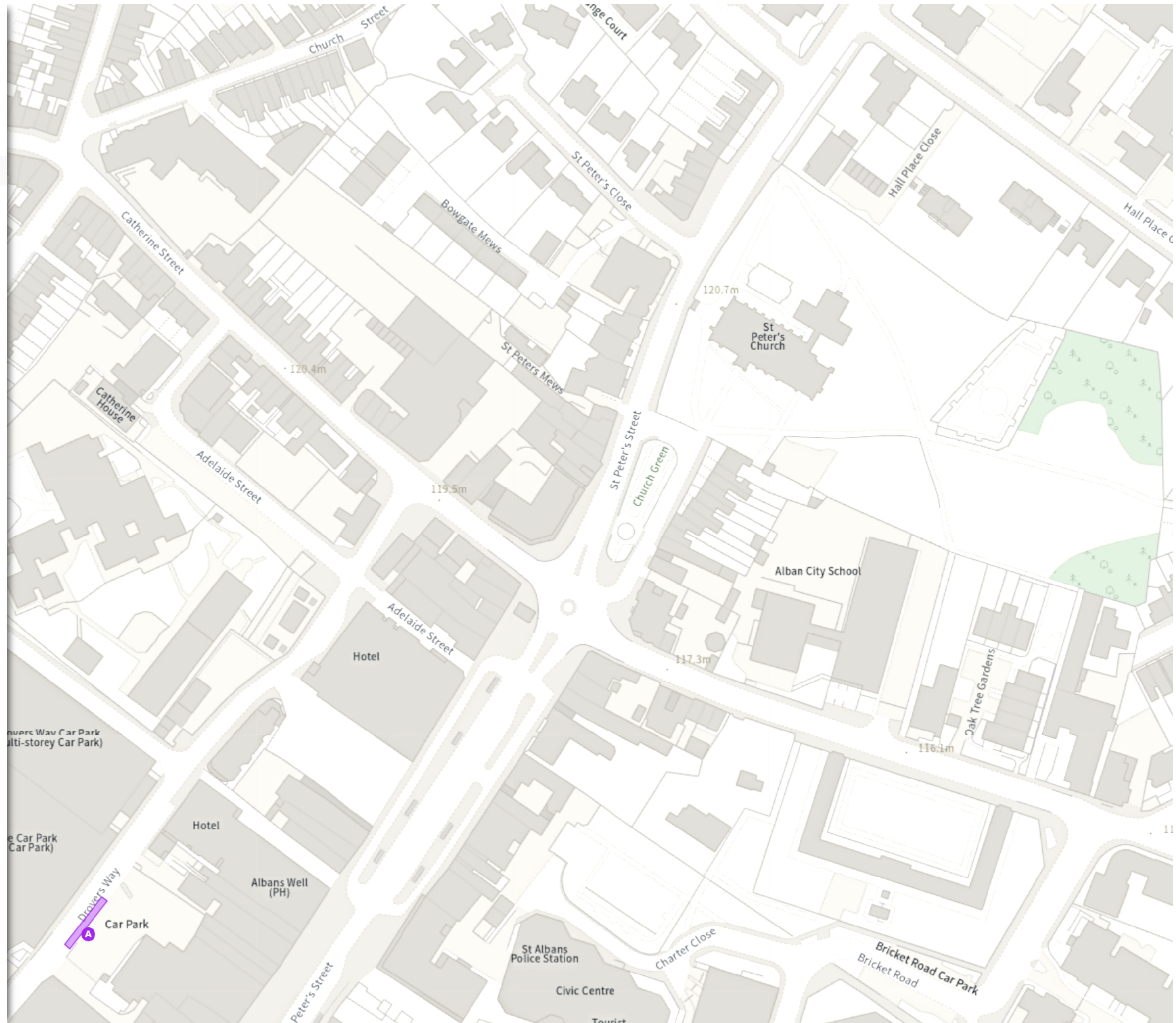
Map 3 of 7

MODIFIED

■ Paid-for parking place

A Mon-Sat 08:30-18:30 2h 2h

- | | |
|----------------|-----------|
| ⌚ £1.25/30m | 🅐 0 🅑 30 |
| ⌚ £2.50/1h | 🅐 0 🅑 60 |
| ⌚ £3.75/1h 30m | 🅐 0 🅑 90 |
| ⌚ £5.00/2h | 🅐 0 🅑 120 |



Scale: 1:1250 0 20 40 60m

NW 514730.555, 207746.354 SE 515170.676, 207379.513

© Crown copyright and database rights 2024 Ordnance Survey.
You are not permitted to copy, sub-license, distribute or sell any of this data to third parties in any form. Licence number 100018953

Free to Paid 30 mins Free

Map 5 of 7

ADDED

Disabled persons' badge holders parking place

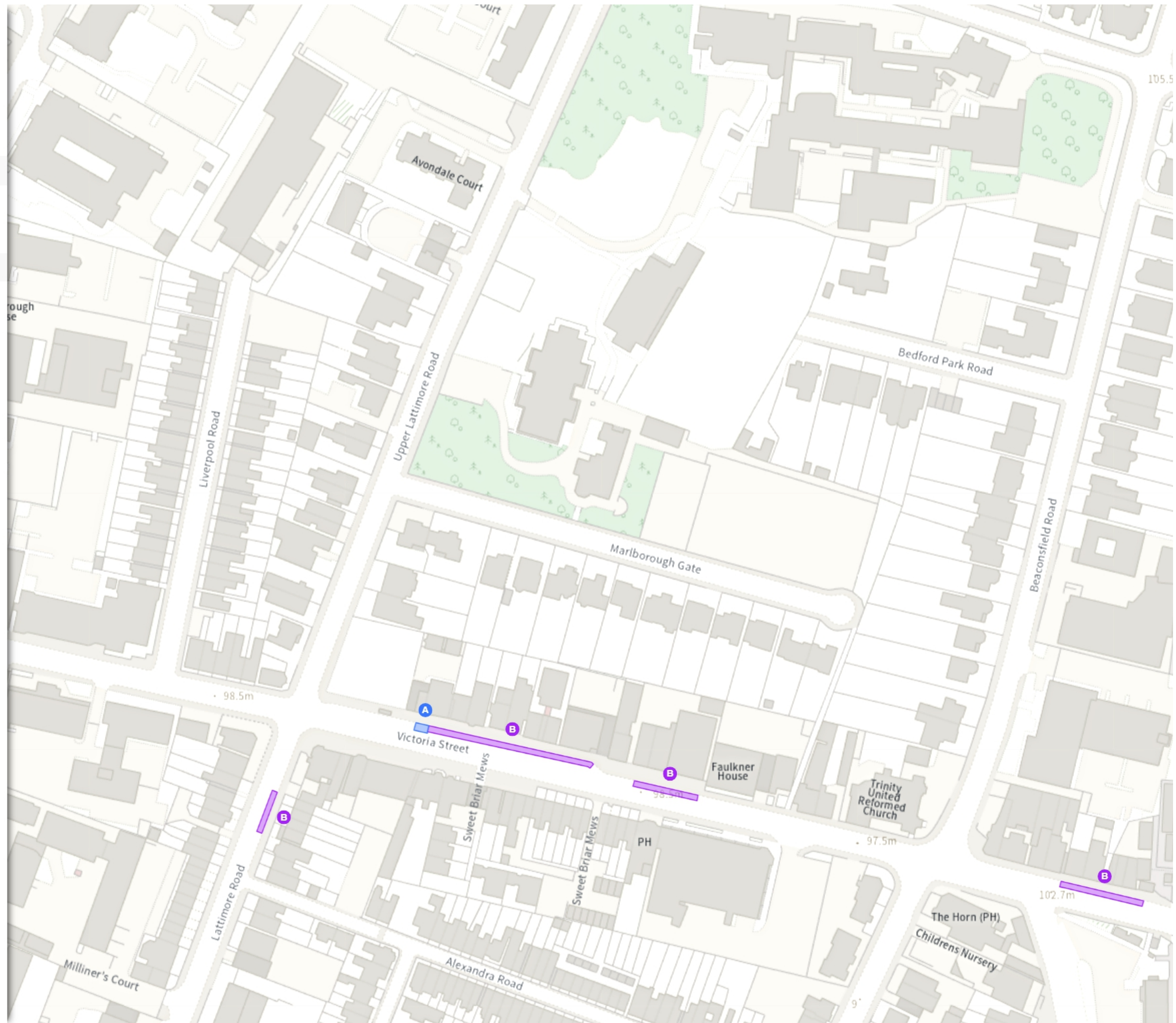
At all times 3h 2h

MODIFIED

Paid-for parking place

Mon-Sat 08:30-18:30 2h 2h

- | | |
|--------------|-------|
| £1.25/30m | 0 30 |
| £2.50/1h | 0 60 |
| £3.75/1h 30m | 0 90 |
| £5.00/2h | 0 120 |



Scale: 1:1250 0 20 40 60m

NW 515085.427, 207381.445 SE 515525.606, 207014.607

© Crown copyright and database rights 2024 Ordnance Survey.
You are not permitted to copy, sub-license, distribute or sell any of this data to third parties in any form. Licence number 100018953

Free to Paid 30 mins Free

Map 7 of 7

MODIFIED

■ Paid-for parking place

A Mon-Sat 08:30-18:30 ⌚ 2h ⌚ 2h

- ⌚ £1.25/30m ⏪ 0 ⏩ 30
- ⌚ £2.50/1h ⏪ 0 ⏩ 60
- ⌚ £3.75/1h 30m ⏪ 0 ⏩ 90
- ⌚ £5.00/2h ⏪ 0 ⏩ 120

■ Shared

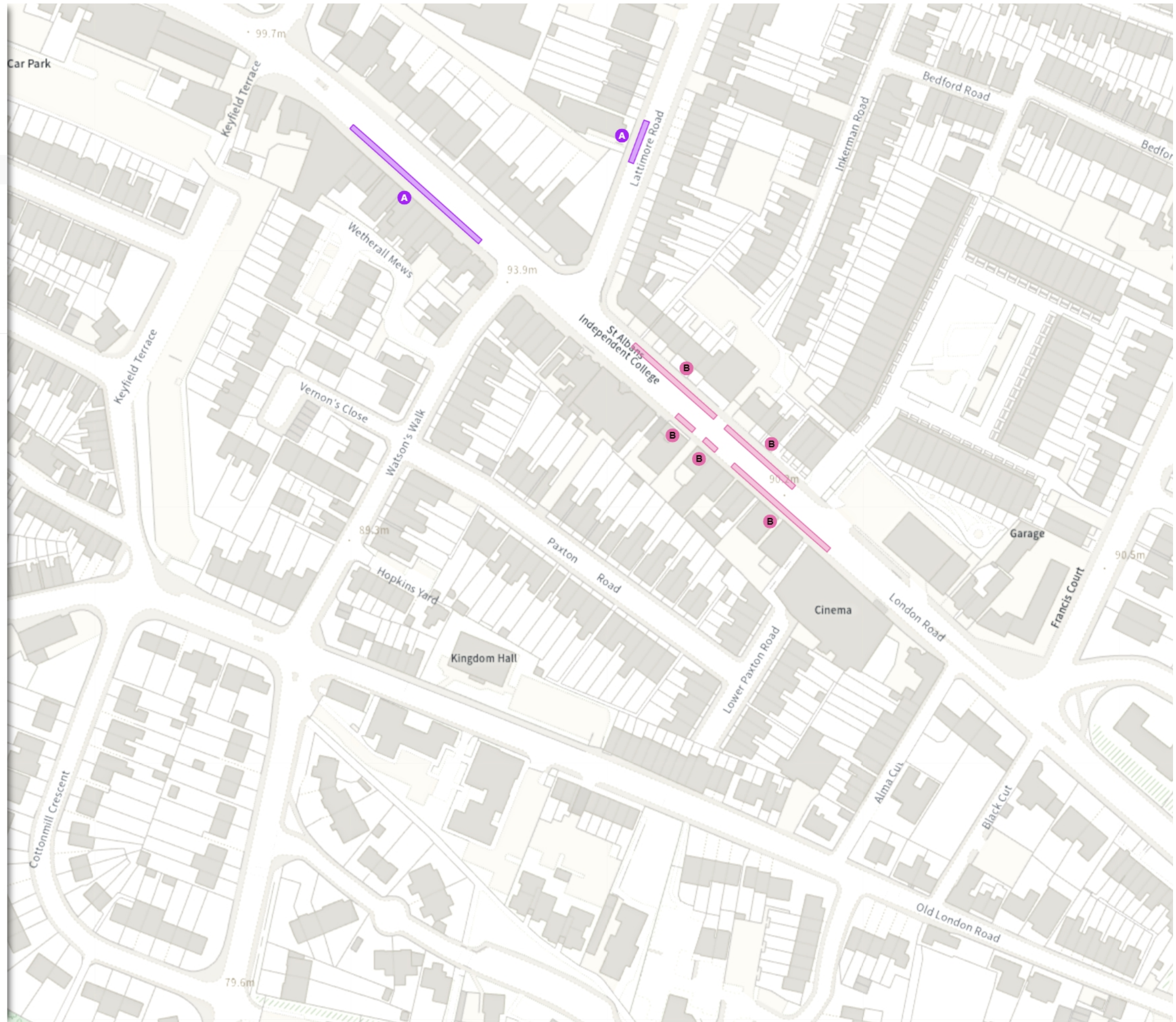
B Paid-for parking place

Mon-Sat 08:30-20:00 ⌚ 2h ⌚ 2h

- ⌚ £1.25/30m ⏪ 0 ⏩ 30
- ⌚ £2.50/1h ⏪ 0 ⏩ 60
- ⌚ £3.75/1h 30m ⏪ 0 ⏩ 120
- ⌚ £5.00/2h ⏪ 0 ⏩ 120

B Resident permit holders parking place (Zone S)

Mon-Sat 08:30-20:00



Scale: 1:1250 0 20 40 60m

NW 514902.314, 207004.239 SE 515342.511, 206637.357

© Crown copyright and database rights 2024 Ordnance Survey. You are not permitted to copy, sub-license, distribute or sell any of this data to third parties in any form. Licence number 100018953