

Static Order Guide

Map page indicator

Shows current map number against total and indicates if the legend is split over multiple pages eg. 2a, 2b, 2c

Change type

Indicates whether restrictions have been Added, Modified or Removed

Coloured spots

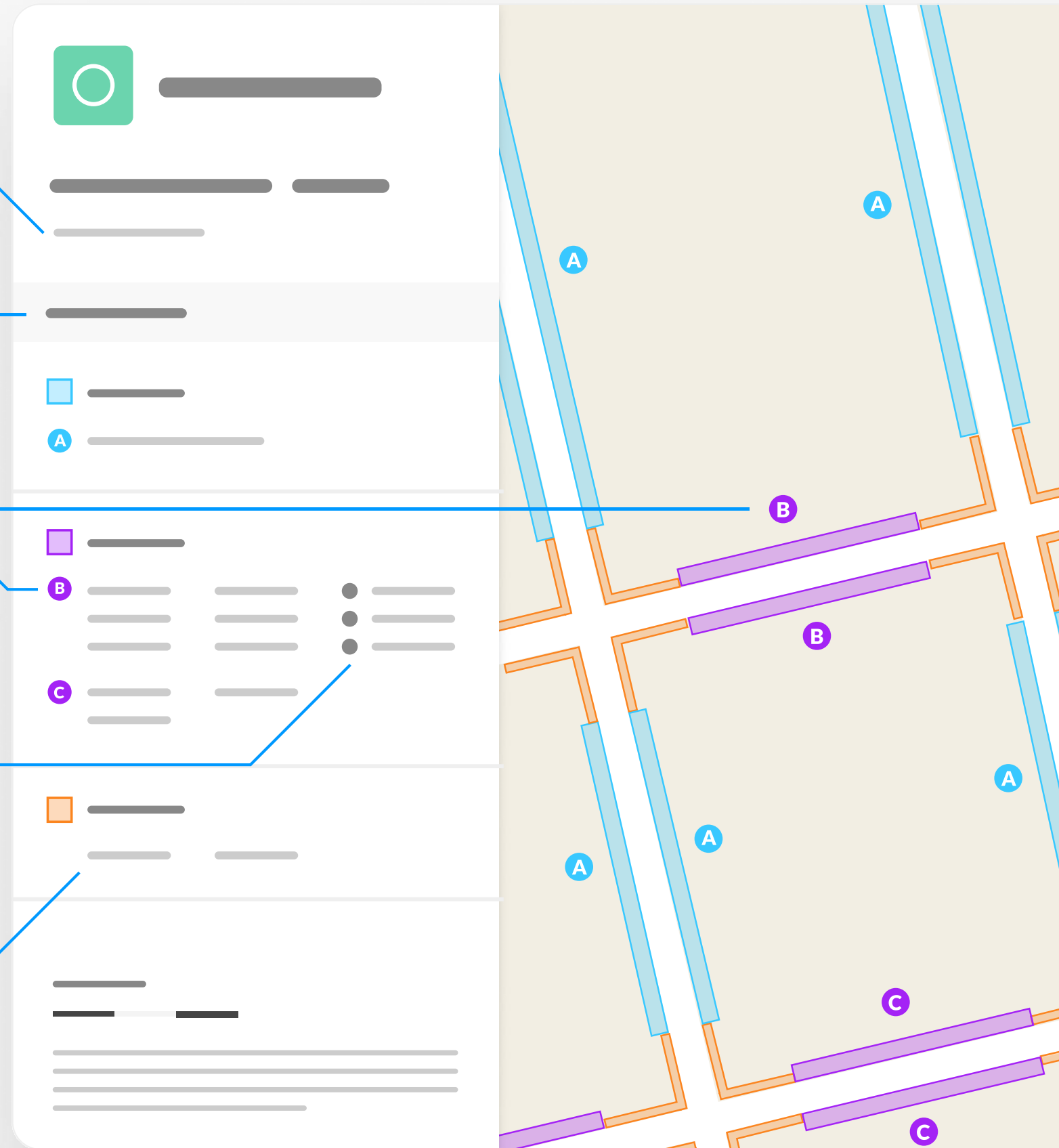
Restrictions with different attributes are marked with a lettered spot

Restriction icons

⊕ Min stay ⊕ Max stay ⊘ No return ⌚ Tariff hours
📅 Up to 🛢 Fuel surcharge Ⓔ Event day ⓘ Emissions pricing

Restriction durations

Where no months or days are specified, restrictions apply all year and all week



THE ST ALBANS CITY AND DISTRICT COUNCIL
(CONTROL OF PARKING) ORDER 2023
(AMENDMENT No.4) PAID PARKING PLACES ORDER
2025

Map 1 of 7 Made 30/01/25

ADDED

Disabled persons' badge holders parking place

A At all times 3h 2h

Paid-for parking place

B Mon-Sat 09:00-18:00 2h 2h

£1.25/30m	0	30
£2.50/1h	0	60
£3.75/1h 30m	0	90
£5.00/2h	0	120

MODIFIED

Disabled persons' badge holders parking place

C At all times 3h 2h

Paid-for parking place

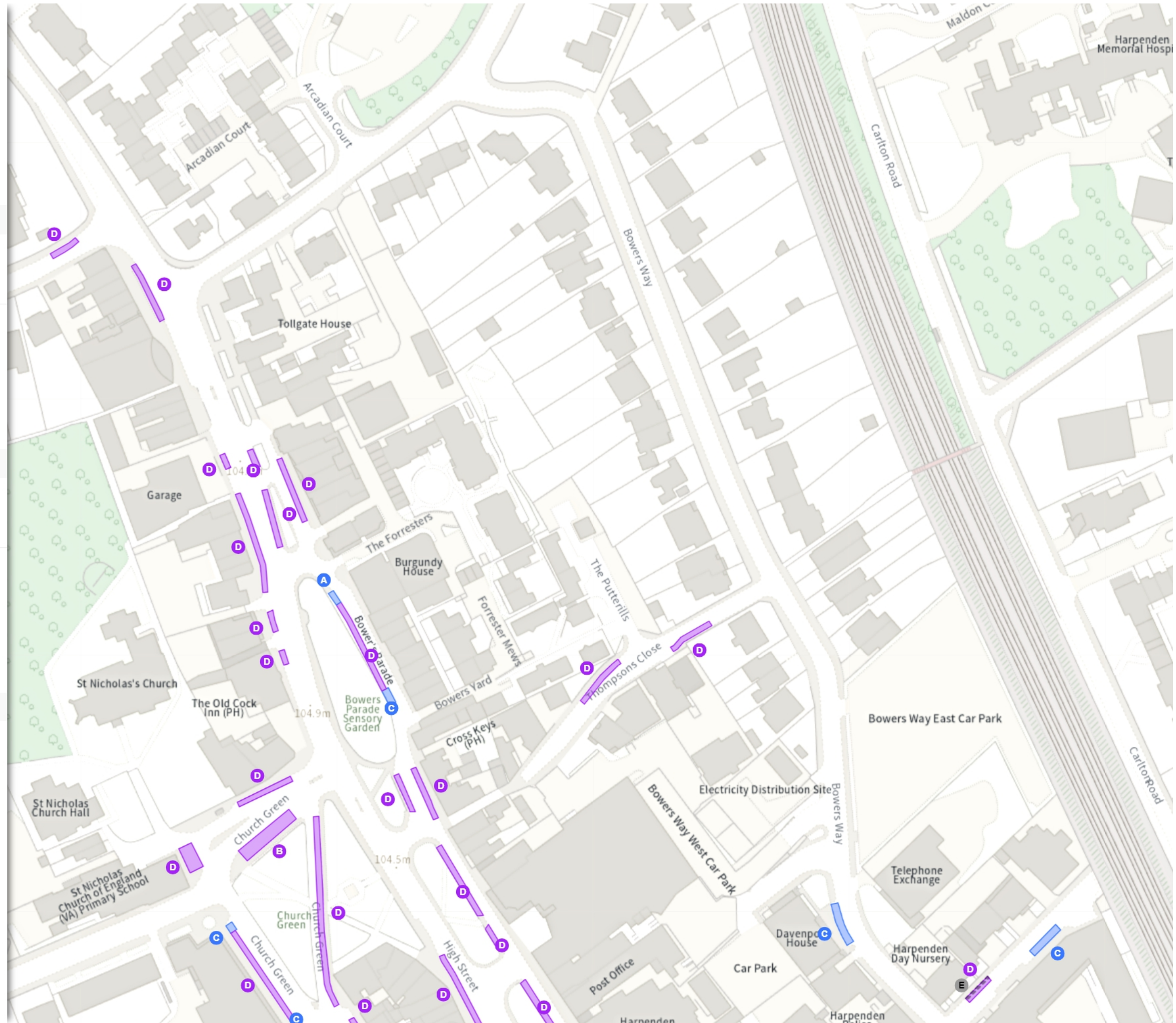
D Mon-Sat 09:00-18:00 2h 2h

£1.25/30m	0	30
£2.50/1h	0	60
£3.75/1h 30m	0	90
£5.00/2h	0	120

REMOVED

No waiting

E Mon-Fri 08:00-09:30
Mon-Fri 15:00-16:30



Scale: 1:1250 0 20 40 60m

NW 513217.3, 214677.425 SE 513656.719, 214310.981

© Crown copyright and database rights 2025 Ordnance Survey.
You are not permitted to copy, sub-license, distribute or sell any of this data to third parties in any form. Licence number 100018953

THE ST ALBANS CITY AND DISTRICT COUNCIL
(CONTROL OF PARKING) ORDER 2023
(AMENDMENT No.4) PAID PARKING PLACES ORDER
2025

Map 2 of 7 Made 30/01/25

ADDED

Disabled persons' badge holders parking place

At all times 3h 2h

MODIFIED

Disabled persons' badge holders parking place

At all times 3h 2h

Loading place

At all times

Paid-for parking place

Mon-Sat 09:00-18:00 2h 2h

£1.25/30m	0	30
£2.50/1h	0	60
£3.75/1h 30m	0	90
£5.00/2h	0	120

REMOVED

Shared

Free parking place

At all times

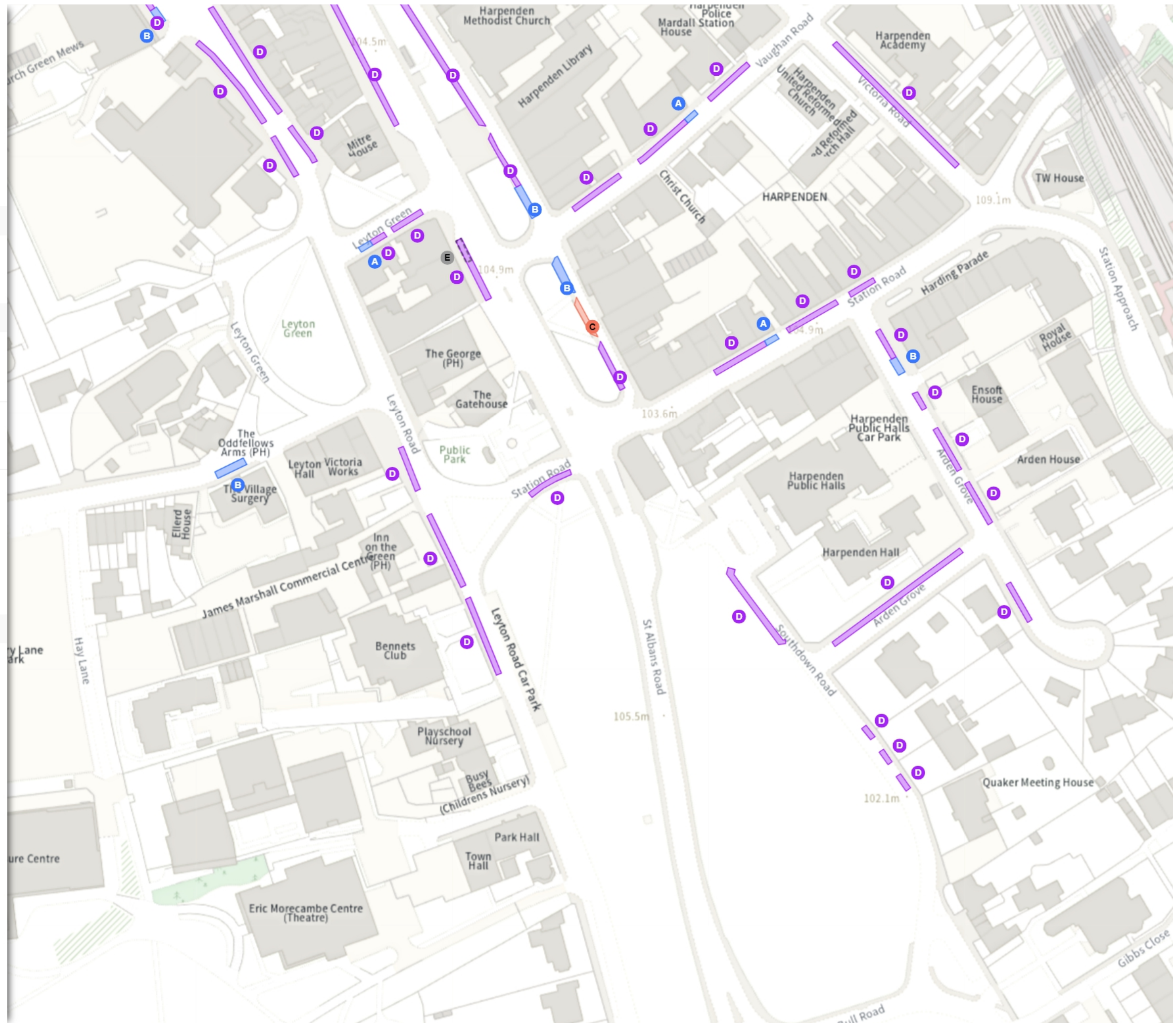
Taxi stopping area

At all times

Scale: 1:1250 0 20 40 60m

NW 513277.646, 214305.748 SE 513717.101, 213939.28

© Crown copyright and database rights 2025 Ordnance Survey.
You are not permitted to copy, sub-license, distribute or sell any of this
data to third parties in any form. Licence number 100018953



THE ST ALBANS CITY AND DISTRICT COUNCIL
(CONTROL OF PARKING) ORDER 2023
(AMENDMENT No.4) PAID PARKING PLACES ORDER
2025

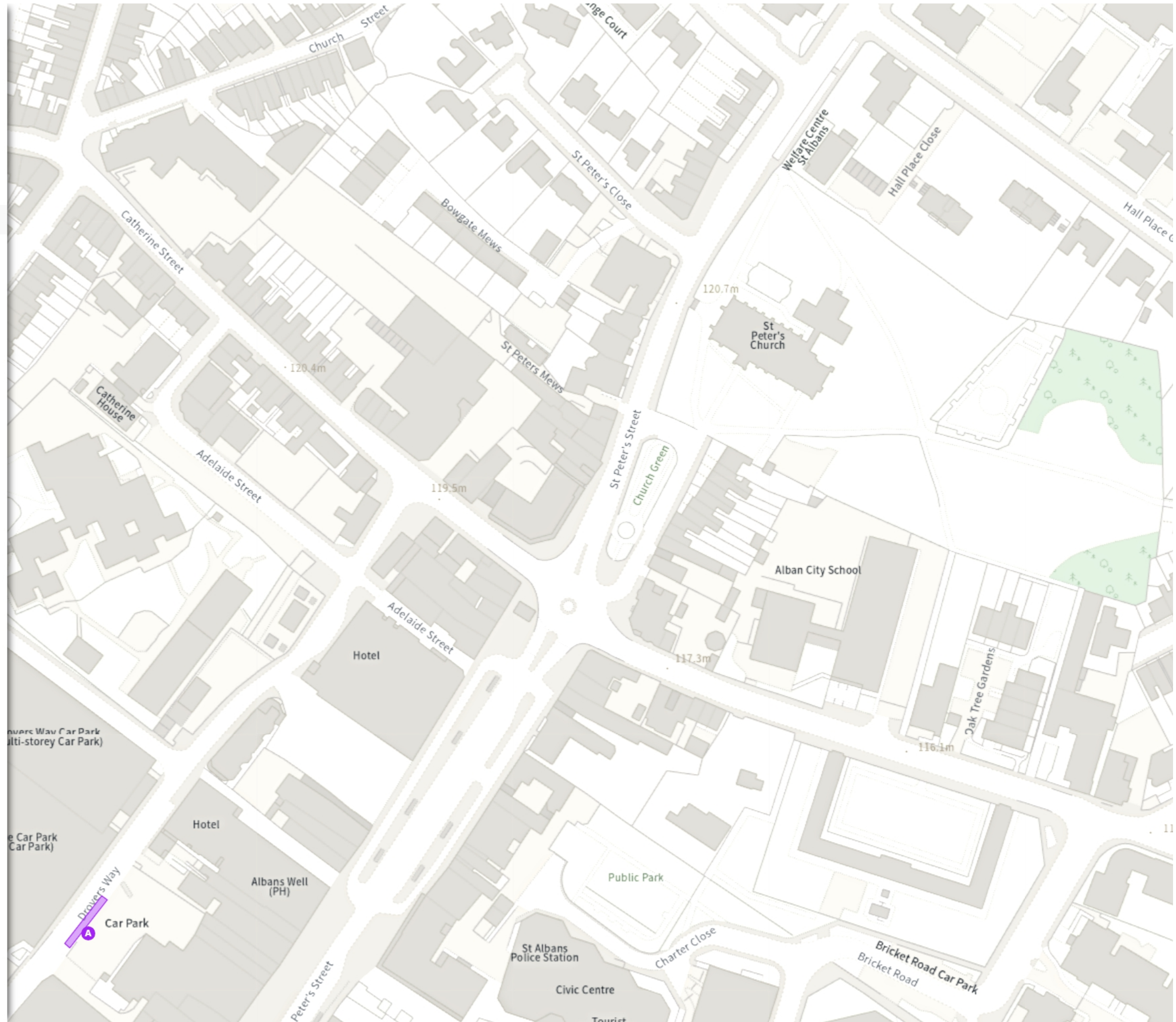
Map 3 of 7 Made 30/01/25

MODIFIED

■ Paid-for parking place

A Mon-Sat 08:30-18:30 ⌚ 2h ⌚ 2h

- | | | |
|----------------|-----|-------|
| ⌚ £1.25/30m | ⌚ 0 | ⌚ 30 |
| ⌚ £2.50/1h | ⌚ 0 | ⌚ 60 |
| ⌚ £3.75/1h 30m | ⌚ 0 | ⌚ 90 |
| ⌚ £5.00/2h | ⌚ 0 | ⌚ 120 |



Scale: 1:1250

NW 514730.555, 207746.354 SE 515170.676, 207379.513


© Crown copyright and database rights 2025 Ordnance Survey.
You are not permitted to copy, sub-license, distribute or sell any of this data to third parties in any form. Licence number 100018953

THE ST ALBANS CITY AND DISTRICT COUNCIL
(CONTROL OF PARKING) ORDER 2023
(AMENDMENT No.4) PAID PARKING PLACES ORDER
2025


Map 4 of 7 Made 30/01/25

MODIFIED

 Shared

 Free parking place

Mon-Fri 08:00-18:00  

 Permit holders parking place (Zone P)

Mon-Fri 08:00-18:00

 Scale: 1:1250 

NW 515586.36, 207765.912 SE 516026.545, 207399.145

© Crown copyright and database rights 2025 Ordnance Survey.
You are not permitted to copy, sub-license, distribute or sell any of this
data to third parties in any form. Licence number 100018953



THE ST ALBANS CITY AND DISTRICT COUNCIL
(CONTROL OF PARKING) ORDER 2023
(AMENDMENT No.4) PAID PARKING PLACES ORDER
2025

Map 5 of 7 Made 30/01/25

ADDED

Disabled persons' badge holders parking place

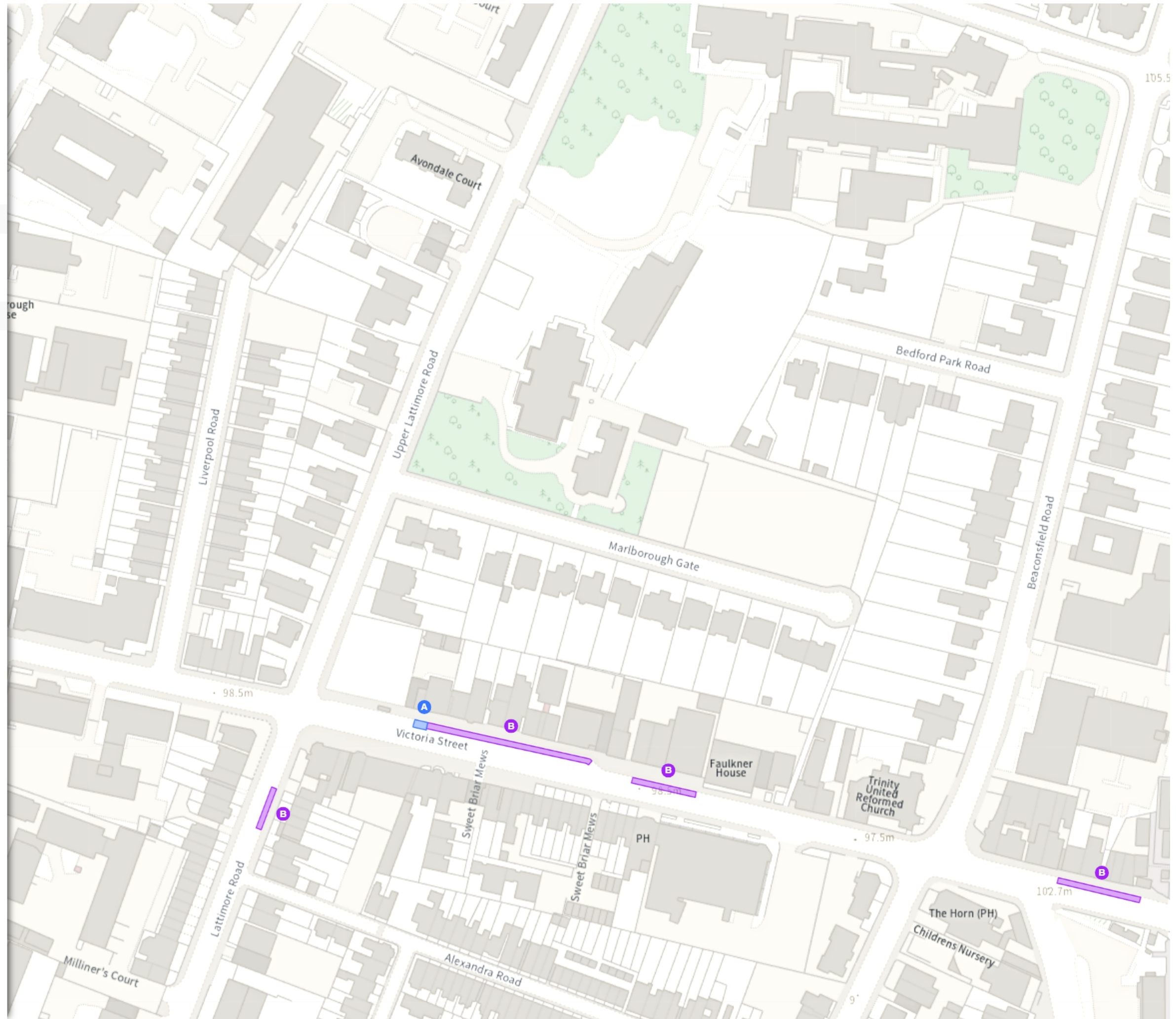
At all times 3h 2h

MODIFIED

Paid-for parking place

Mon-Sat 08:30-18:30 2h 2h

- £1.25/30m 0 30
- £2.50/1h 0 60
- £3.75/1h 30m 0 90
- £5.00/2h 0 120



Scale: 1:1250 0 20 40 60m

NW 515085.427, 207381.445 SE 515525.606, 207014.607

© Crown copyright and database rights 2025 Ordnance Survey.
You are not permitted to copy, sub-license, distribute or sell any of this data to third parties in any form. Licence number 100018953

THE ST ALBANS CITY AND DISTRICT COUNCIL
(CONTROL OF PARKING) ORDER 2023
(AMENDMENT No.4) PAID PARKING PLACES ORDER
2025

Map 6 of 7 Made 30/01/25

MODIFIED

- Shared
- Free parking place
Mon-Sat 08:00-18:00 1h 1h
- Permit holders parking place (Zone P)
Mon-Sat 08:00-18:00



Scale: 1:1250 0 20 40 60m

NW 515513.268, 207391.234 SE 515953.479, 207024.433

© Crown copyright and database rights 2025 Ordnance Survey.
You are not permitted to copy, sub-license, distribute or sell any of this
data to third parties in any form. Licence number 100018953

THE ST ALBANS CITY AND DISTRICT COUNCIL
(CONTROL OF PARKING) ORDER 2023
(AMENDMENT No.4) PAID PARKING PLACES ORDER
2025

Map 7 of 7 Made 30/01/25

MODIFIED

A Paid-for parking place

Mon-Sat 08:30-18:30 2h 2h

£1.25/30m	0	30
£2.50/1h	0	60
£3.75/1h 30m	0	90
£5.00/2h	0	120

B Shared

B Paid-for parking place

Mon-Sat 08:30-20:00 2h 2h

£1.25/30m	0	30
£2.50/1h	0	60
£3.75/1h 30m	0	90
£5.00/2h	0	120

B Resident permit holders parking place (Zone S)

Mon-Sat 08:30-20:00

B Shared

C Paid-for parking place

Mon-Sat 08:30-20:00 2h 2h

£1.25/30m	0	30
£2.50/1h	0	60
£3.75/1h 30m	0	120
£5.00/2h	0	120

C Resident permit holders parking place (Zone S)

Mon-Sat 08:30-20:00

Scale: 1:1250 0 20 40 60m

NW 514902.314, 207004.239 SE 515342.511, 206637.357

© Crown copyright and database rights 2025 Ordnance Survey.
You are not permitted to copy, sub-license, distribute or sell any of this data to third parties in any form. Licence number 100018953

