

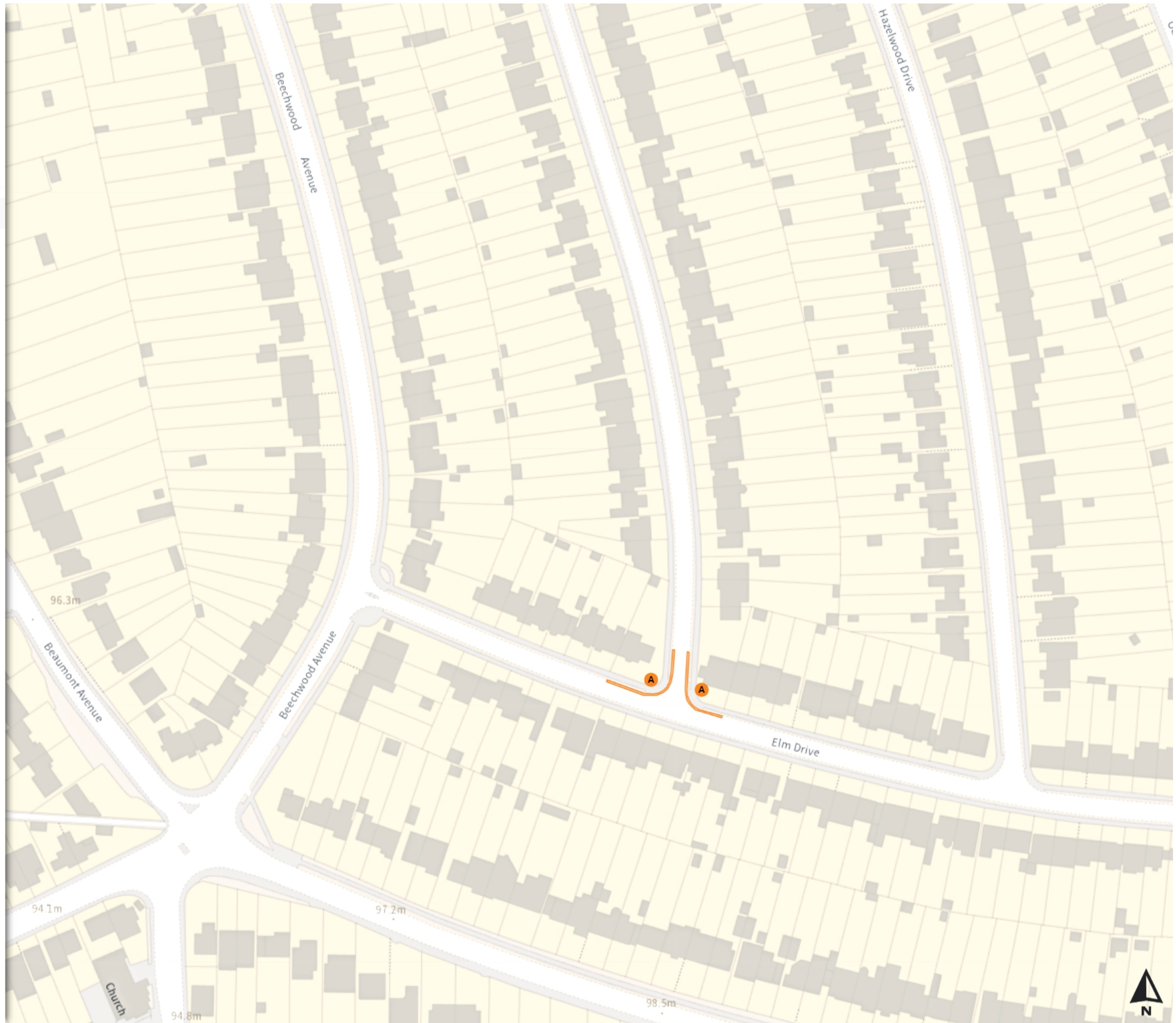


THE CITY AND DISTRICT OF ST ALBANS  
CONTROL OF PARKING ORDER 2023 (WAITING  
RESTRICTIONS) AMENDMENT 2 ORDER 2024

Map 11 of 40

Added

-  No waiting at any time
-  At all times



0 20 40 60m

Scale: 1:1250

North-West: 516946.838, 207691.815  
South-East: 517387.132, 207325.158

© Crown copyright and database rights 2024 Ordnance Survey.

You are not permitted to copy, sub-license, distribute or sell any of this data to third parties in any form. Licence number 100018953