

THE CITY AND DISTRICT OF ST ALBANS
CONTROL OF PARKING ORDER 2023 (WAITING
RESTRICTIONS) AMENDMENT 2 ORDER 2024

Map 27 of 39

Added

- No waiting at any time
- A At all times

Modified

- No waiting at any time
- B At all times



0 20 40 60m

Scale: 1:1250



North-West: 513636.847, 214592.803
South-East: 514076.305, 214226.388

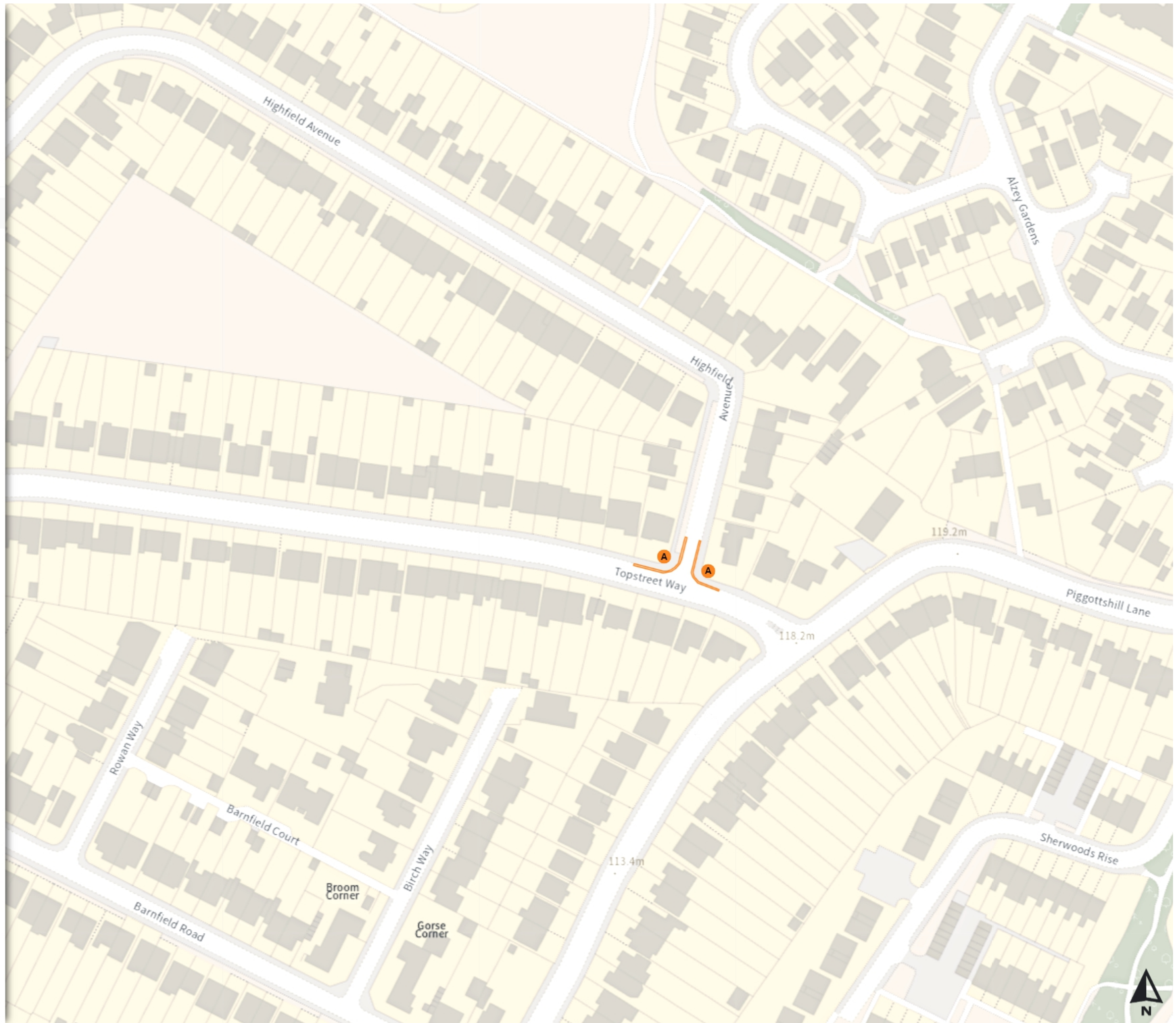
© Crown copyright and database rights 2024 Ordnance Survey.
You are not permitted to copy, sub-license, distribute or sell any of this
data to third parties in any form. Licence number 100018953

THE CITY AND DISTRICT OF ST ALBANS
CONTROL OF PARKING ORDER 2023 (WAITING
RESTRICTIONS) AMENDMENT 2 ORDER 2024

Map 28 of 39

Added

-  No waiting at any time
-  At all times



0 20 40 60m

Scale: 1:1250



North-West: 514317.038, 213954.358
South-East: 514756.602, 213587.953

© Crown copyright and database rights 2024 Ordnance Survey.
You are not permitted to copy, sub-license, distribute or sell any of this
data to third parties in any form. Licence number 100018953



THE CITY AND DISTRICT OF ST ALBANS
CONTROL OF PARKING ORDER 2023 (WAITING
RESTRICTIONS) AMENDMENT 2 ORDER 2024

Map 30 of 39

Added

-  No waiting at any time
-  At all times

Modified

-  No waiting at any time
-  At all times



0 20 40 60m

Scale: 1:1250

North-West: 512966.196, 214830.798
South-East: 513405.583, 214464.344

© Crown copyright and database rights 2024 Ordnance Survey.

You are not permitted to copy, sub-license, distribute or sell any of this data to third parties in any form. Licence number 100018953

THE CITY AND DISTRICT OF ST ALBANS
CONTROL OF PARKING ORDER 2023 (WAITING
RESTRICTIONS) AMENDMENT 2 ORDER 2024

Map 38 of 39

Added

- No waiting at any time
- A At all times

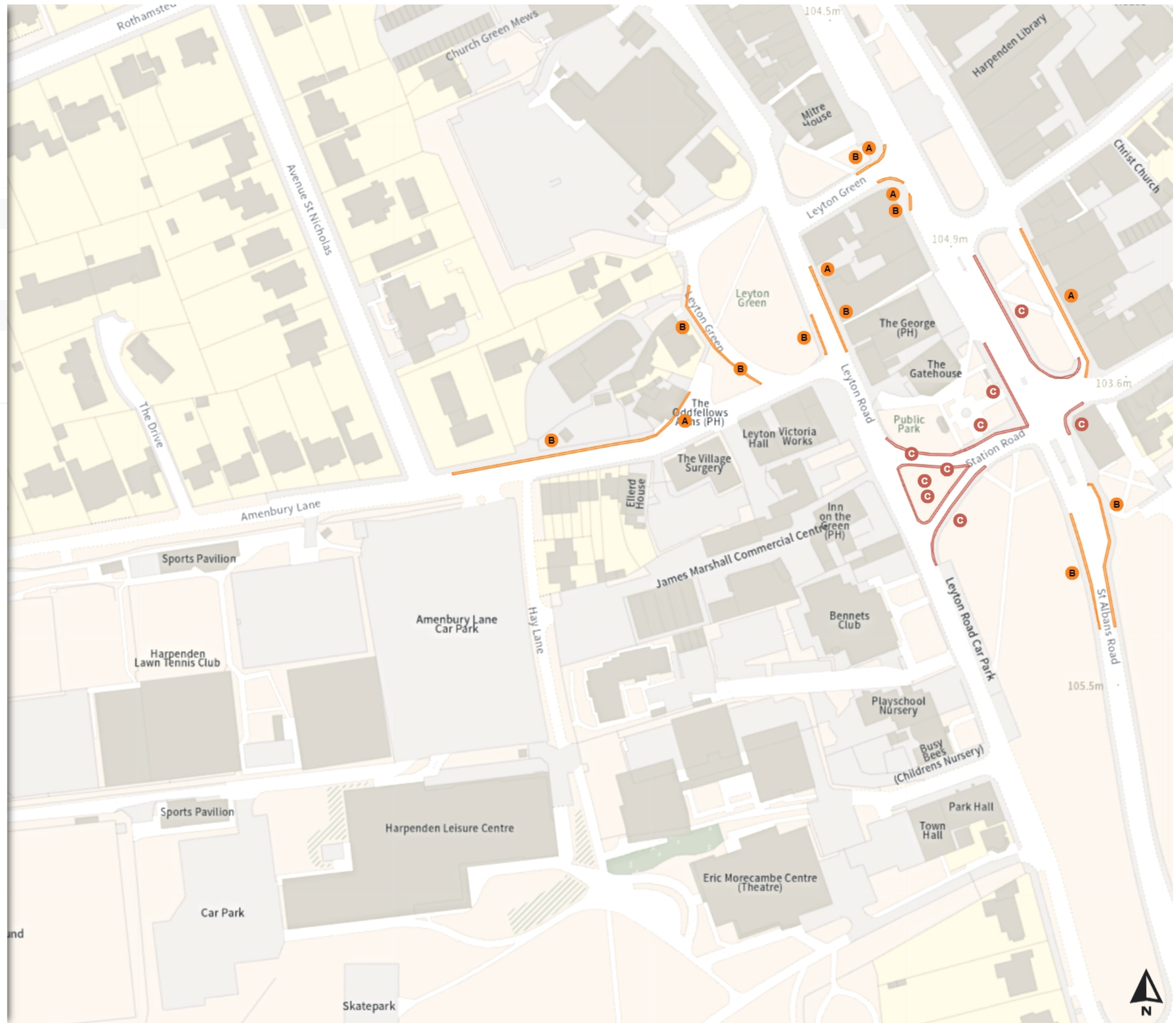
Modified

- No waiting at any time
- B At all times

Shared

- C No waiting at any time
At all times

- C No loading at any time
At all times



0 20 40 60m

Scale: 1:1250

North-West: 513110.031, 214290.72
South-East: 513549.474, 213924.238

© Crown copyright and database rights 2024 Ordnance Survey.

You are not permitted to copy, sub-license, distribute or sell any of this data to third parties in any form. Licence number 100018953

THE CITY AND DISTRICT OF ST ALBANS
CONTROL OF PARKING ORDER 2023 (WAITING
RESTRICTIONS) AMENDMENT 2 ORDER 2024

Map 39 of 39

Added

- No waiting at any time
- A At all times

Modified

- No waiting at any time
- B At all times

Shared

- C No waiting at any time
At all times

- C No loading at any time
At all times



0 20 40 60m

Scale: 1:1250

North-West: 513539.299, 214219.216
South-East: 513978.782, 213852.764

© Crown copyright and database rights 2024 Ordnance Survey.
You are not permitted to copy, sub-license, distribute or sell any of this
data to third parties in any form. Licence number 100018953