



THE CITY AND DISTRICT OF ST ALBANS
CONTROL OF PARKING ORDER 2023 (WAITING
RESTRICTIONS) AMENDMENT 2 ORDER 2024

Map 1 of 40

Added

-  No waiting at any time
-  At all times

0 20 40 60m

Scale: 1:1250

North-West: 513360.324, 216167.54
South-East: 513799.627, 215801.221

© Crown copyright and database rights 2024 Ordnance Survey.

You are not permitted to copy, sub-license, distribute or sell any of this data to third parties in any form. Licence number 100018953



THE CITY AND DISTRICT OF ST ALBANS
CONTROL OF PARKING ORDER 2023 (WAITING
RESTRICTIONS) AMENDMENT 2 ORDER 2024

Map 3 of 40

Added

- No waiting at any time
- A At all times

Modified

- No waiting at any time
- B At all times

Shared

- C No waiting at any time
At all times
- C No loading at any time
At all times

0 20 40 60m

Scale: 1:1250

North-West: 512575.14, 215403.828
South-East: 513014.448, 215037.384



© Crown copyright and database rights 2024 Ordnance Survey.
You are not permitted to copy, sub-license, distribute or sell any of this
data to third parties in any form. Licence number 100018953



THE CITY AND DISTRICT OF ST ALBANS
CONTROL OF PARKING ORDER 2023 (WAITING
RESTRICTIONS) AMENDMENT 2 ORDER 2024

Map 24 of 40

Added

-  No waiting at any time
-  At all times



0 20 40 60m

Scale: 1:1250

North-West: 513735.96, 216122.359
South-East: 514175.296, 215756.068

© Crown copyright and database rights 2024 Ordnance Survey.
You are not permitted to copy, sub-license, distribute or sell any of this
data to third parties in any form. Licence number 100018953



THE CITY AND DISTRICT OF ST ALBANS
CONTROL OF PARKING ORDER 2023 (WAITING
RESTRICTIONS) AMENDMENT 2 ORDER 2024

Map 26 of 40

Added

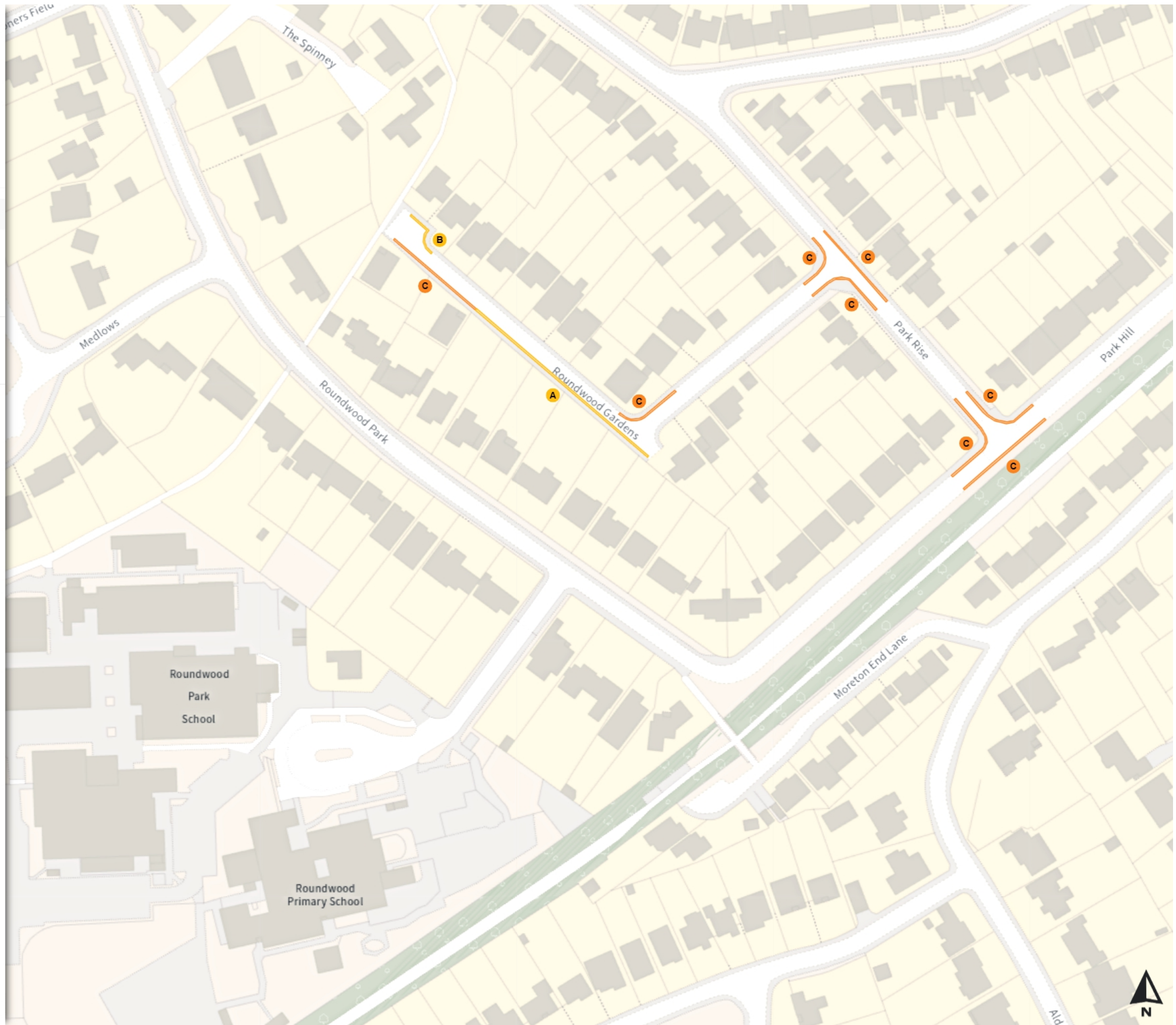
- No waiting
- A** Mon-Fri 08:00-09:00
Mon-Fri 14:00-15:30
- No waiting
- B** Mon-Fri 10:00-16:00
- No waiting at any time
- C** At all times

0 20 40 60m

Scale: 1:1250

North-West: 512195.591, 215026.052
South-East: 512634.902, 214659.548



© Crown copyright and database rights 2024 Ordnance Survey.
You are not permitted to copy, sub-license, distribute or sell any of this
data to third parties in any form. Licence number 100018953



THE CITY AND DISTRICT OF ST ALBANS
CONTROL OF PARKING ORDER 2023 (WAITING
RESTRICTIONS) AMENDMENT 2 ORDER 2024

Map 33 of 40

Modified

-  No waiting at any time
-  At all times



0 20 40 60m

Scale: 1:1250



North-West: 513729.118, 215746.505
South-East: 514168.485, 215380.185

© Crown copyright and database rights 2024 Ordnance Survey.
You are not permitted to copy, sub-license, distribute or sell any of this
data to third parties in any form. Licence number 100018953

THE CITY AND DISTRICT OF ST ALBANS
CONTROL OF PARKING ORDER 2023 (WAITING
RESTRICTIONS) AMENDMENT 2 ORDER 2024

Map 37 of 40

Added

-  No waiting at any time
-  At all times

0 20 40 60m

Scale: 1:1250

North-West: 512780.92, 215793.198
South-East: 513220.212, 215426.801

© Crown copyright and database rights 2024 Ordnance Survey.
You are not permitted to copy, sub-license, distribute or sell any of this
data to third parties in any form. Licence number 100018953

