



# Static Order Guide

## Map page indicator

Shows current map number against total and indicates if the legend is split over multiple pages eg. 2a, 2b, 2c

## Change type

Indicates whether restrictions have been Added, Modified or Removed

## Coloured spots

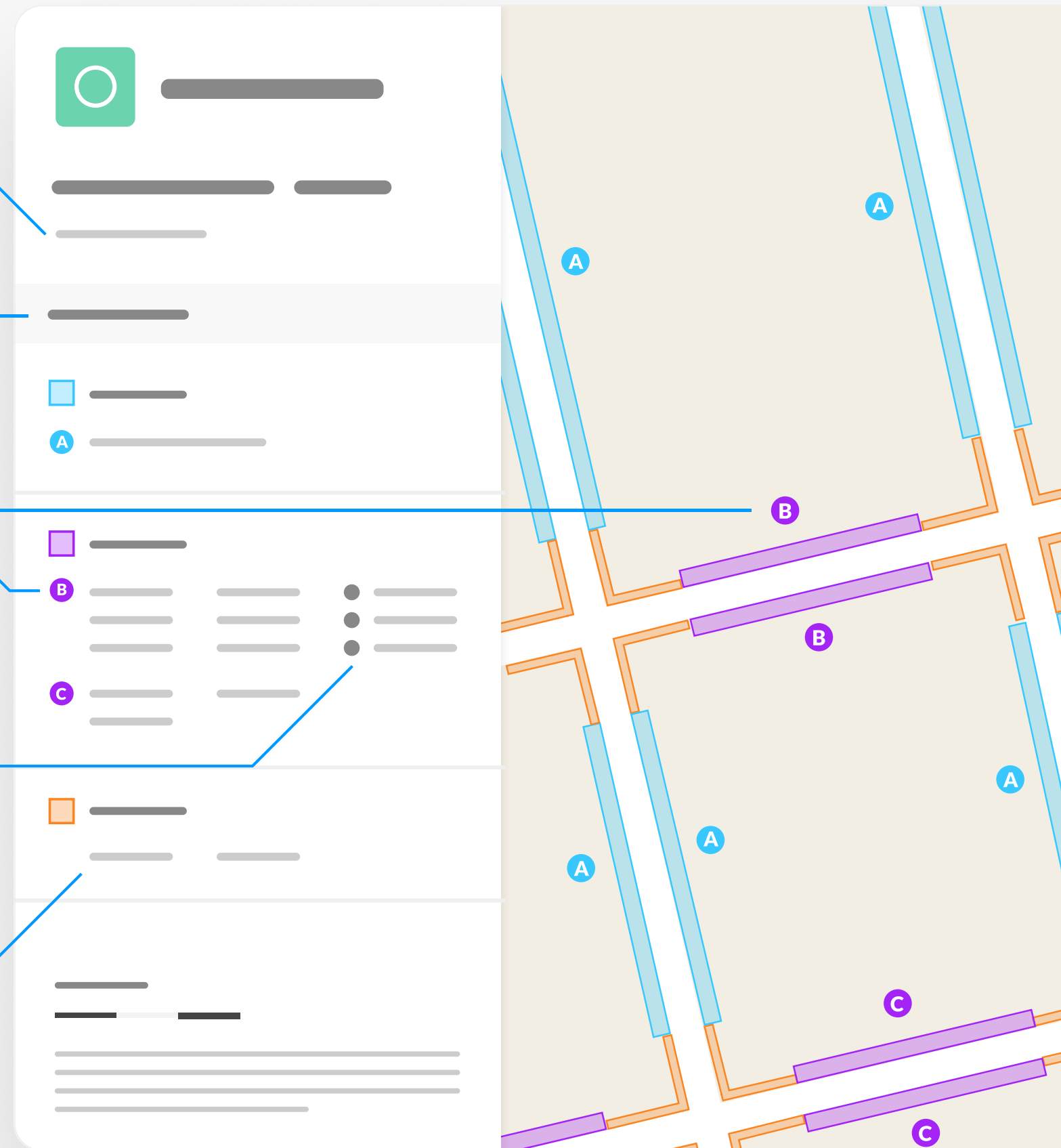
Restrictions with the same attributes are marked with a lettered spot

## Restriction icons

⊕ Min stay   ⊕ Max stay   ⊘ No return   ⌚ Tariff hours  
📅 Up to   🛢 Fuel surcharge   ⚠ Event day   ⓘ Emissions pricing

## Restriction durations

Where no months or days are specified, restrictions apply all year and all week

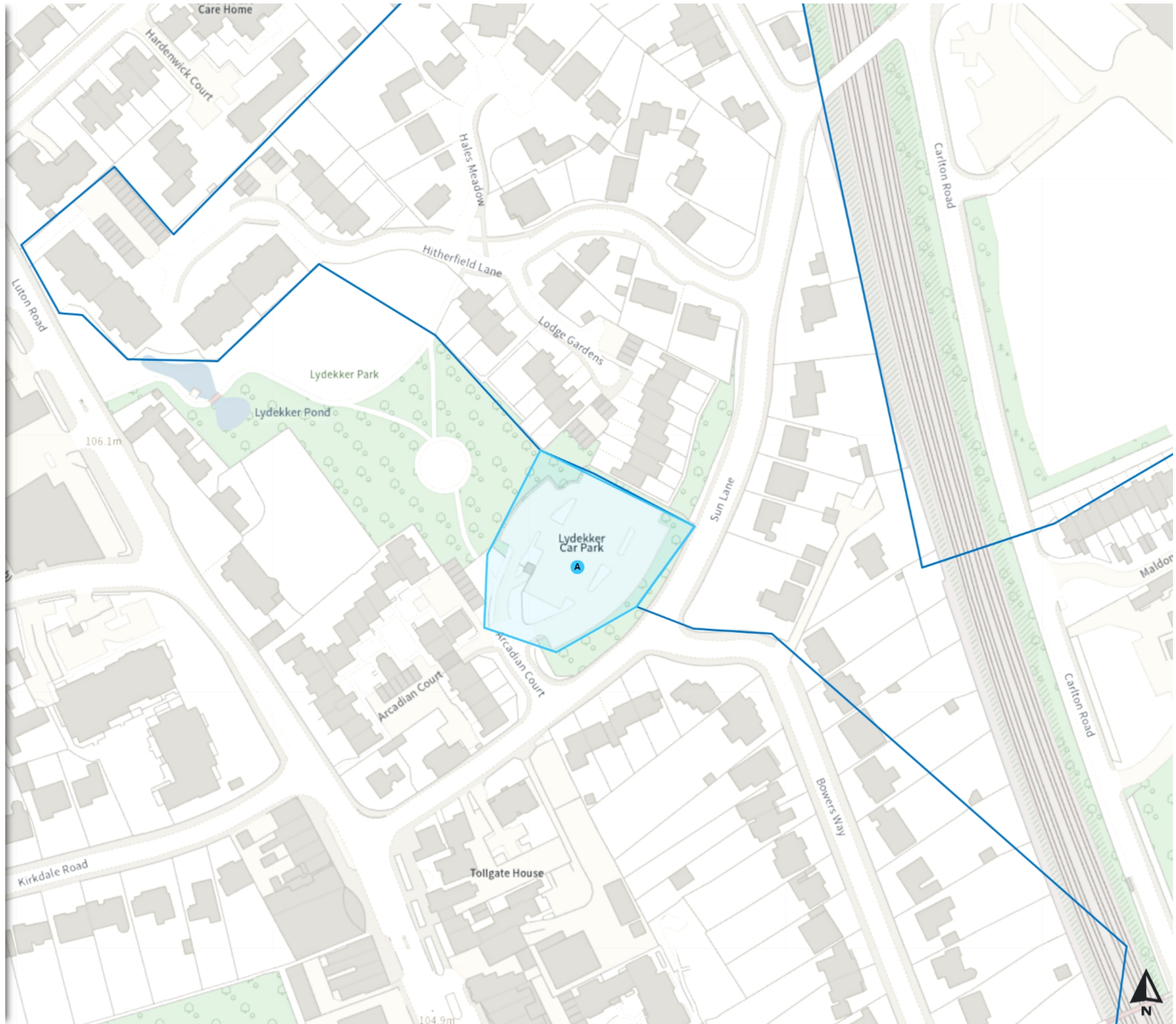


(ACCESS PERMIT) THE ST ALBANS CITY AND DISTRICT COUNCIL (OFF-STREET PARKING PLACES) (AMENDMENT No 1) ORDER 2024

Map 1 of 10

Added

Permit Parking Area (Car Park Access Permit)



0 20 40 60m

Scale: 1:1250

North-West: 513141.21, 214877.9  
South-East: 513580.606, 214511.465

© Crown copyright and database rights 2024 Ordnance Survey.

You are not permitted to copy, sub-license, distribute or sell any of this data to third parties in any form. Licence number 100018953

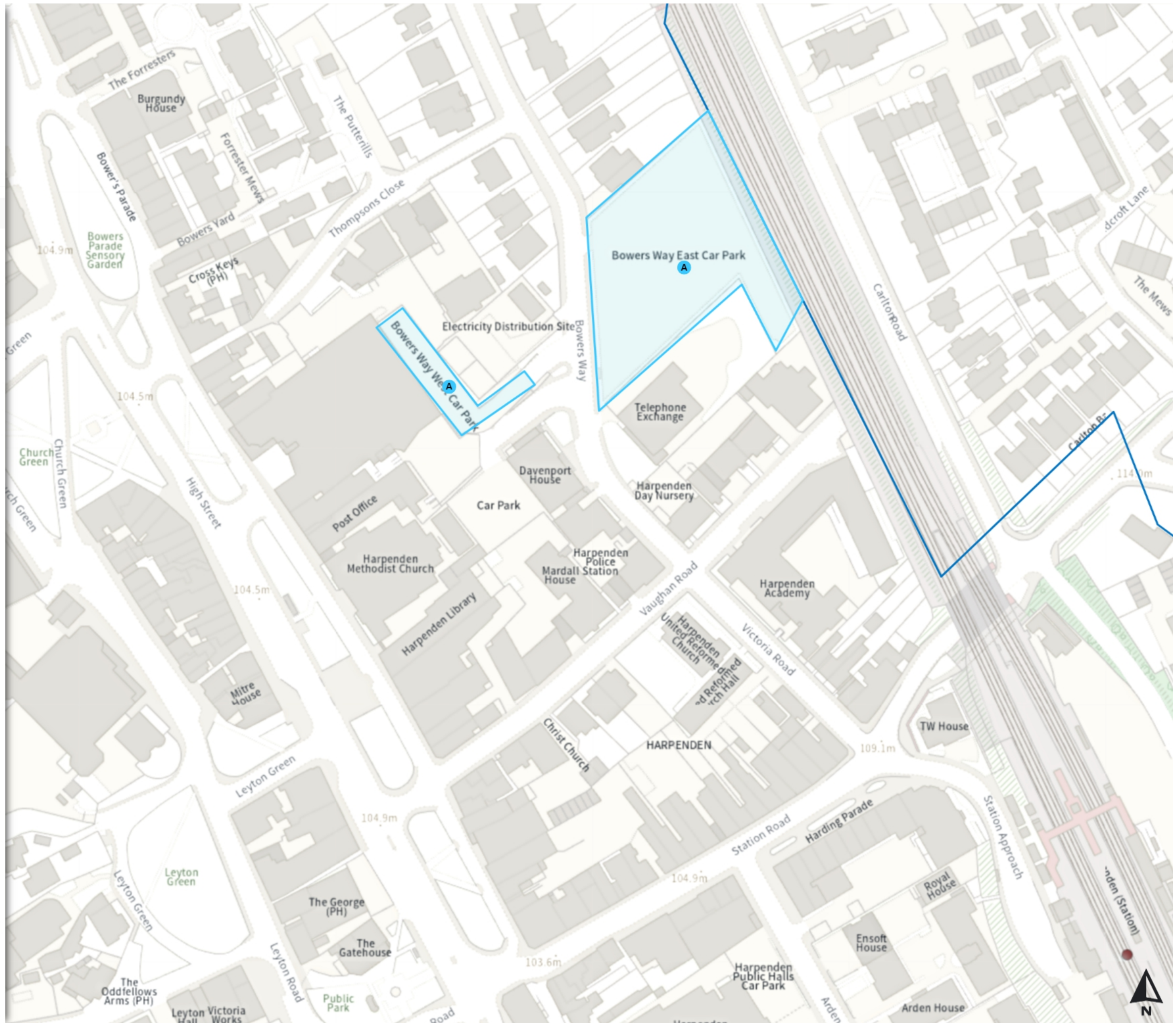


(ACCESS PERMIT) THE ST ALBANS CITY AND DISTRICT COUNCIL (OFF-STREET PARKING PLACES) (AMENDMENT No 1) ORDER 2024

Map 2 of 10

Added

Permit Parking Area (Car Park Access Permit)



0 20 40 60m

Scale: 1:1250

North-West: 513315.613, 214508.807  
South-East: 513755.054, 214142.358


© Crown copyright and database rights 2024 Ordnance Survey.  
You are not permitted to copy, sub-license, distribute or sell any of this data to third parties in any form. Licence number 100018953



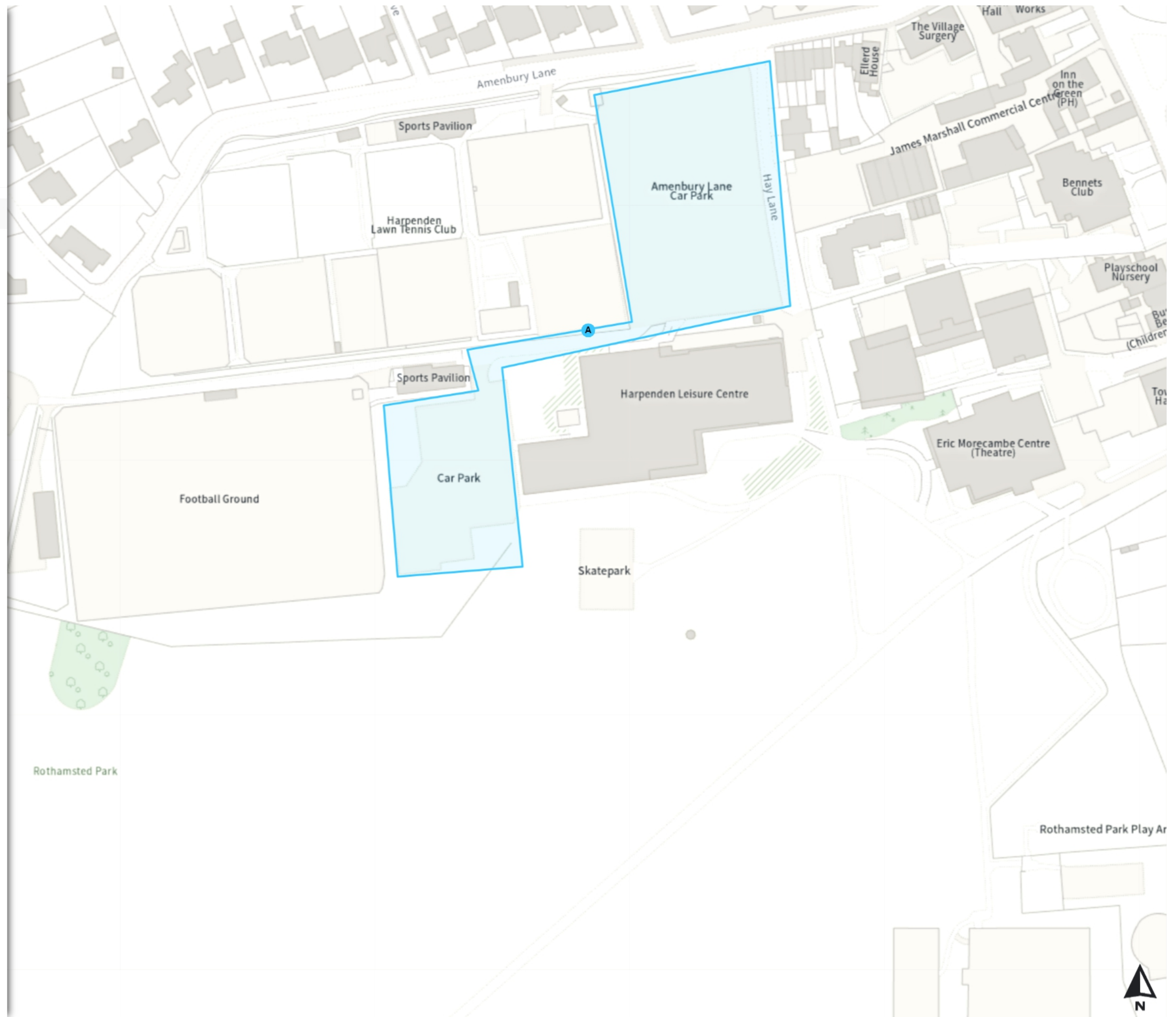
(ACCESS PERMIT) THE ST ALBANS CITY AND DISTRICT COUNCIL (OFF-STREET PARKING PLACES) (AMENDMENT No 1) ORDER 2024

Map 3 of 10

Added

 Permit Parking Area (Car Park Access Permit)

 A



0 20 40 60m

Scale: 1:1250

North-West: 513025.429, 214129.227  
South-East: 513464.88, 213762.725

© Crown copyright and database rights 2024 Ordnance Survey.

You are not permitted to copy, sub-license, distribute or sell any of this data to third parties in any form. Licence number 100018953



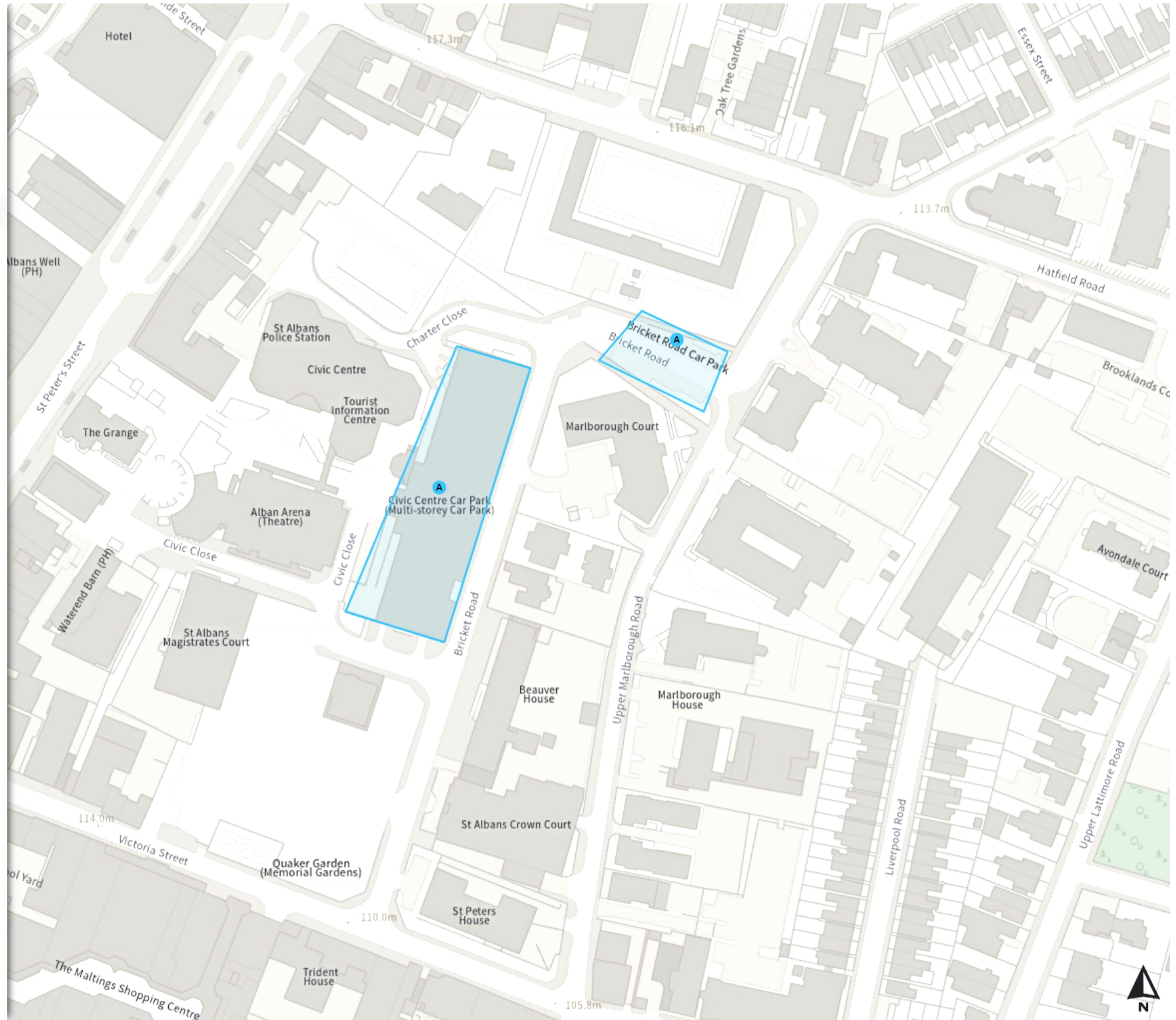


(ACCESS PERMIT) THE ST ALBANS CITY AND DISTRICT COUNCIL (OFF-STREET PARKING PLACES) (AMENDMENT No 1) ORDER 2024

Map 4 of 10

Added

Permit Parking Area (Car Park Access Permit)



0 20 40 60m

Scale: 1:1250

North-West: 514827.394, 207520.033  
South-East: 515267.542, 207153.184

© Crown copyright and database rights 2024 Ordnance Survey.  
You are not permitted to copy, sub-license, distribute or sell any of this data to third parties in any form. Licence number 100018953



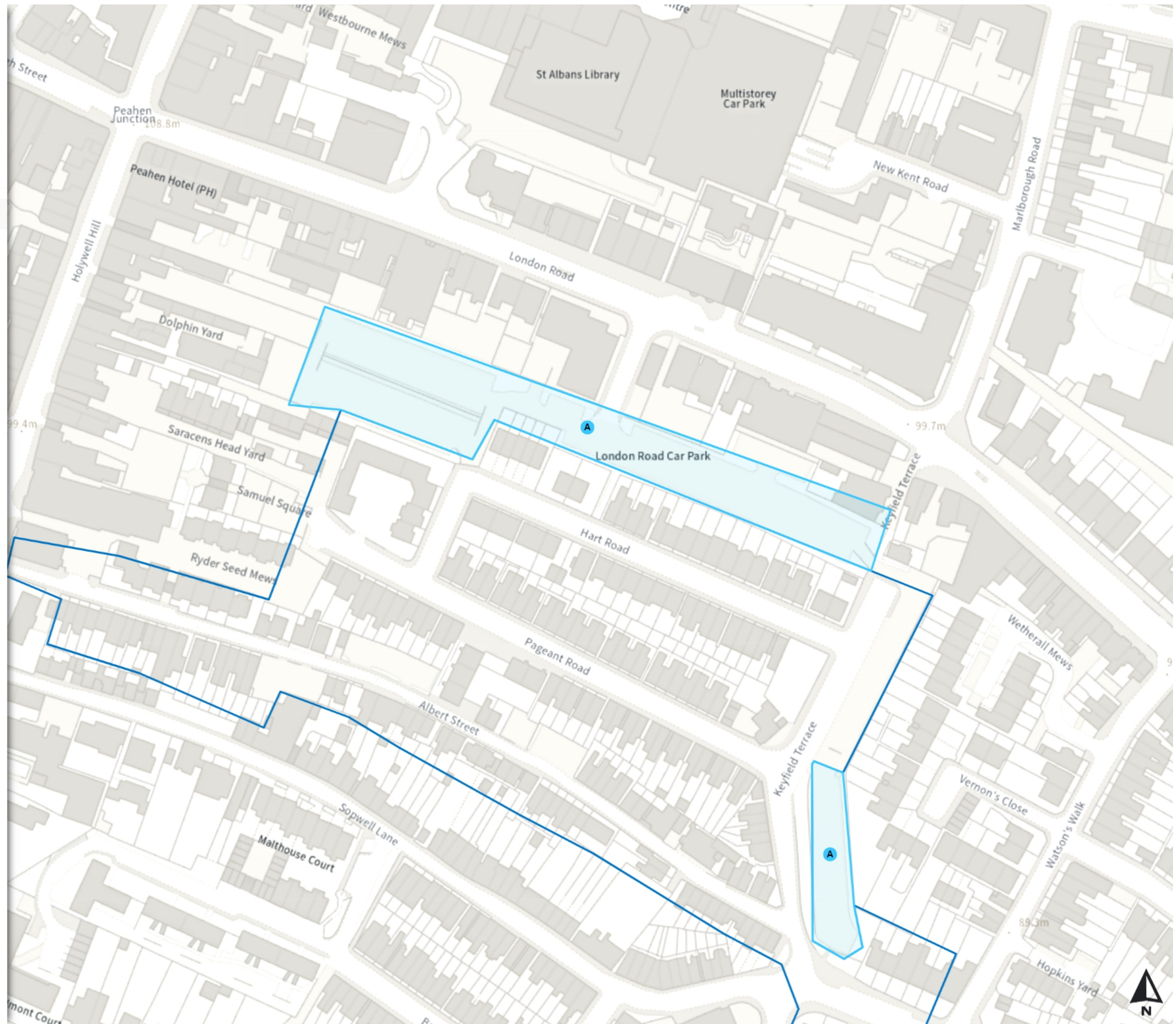


(ACCESS PERMIT) THE ST ALBANS CITY AND DISTRICT COUNCIL (OFF-STREET PARKING PLACES) (AMENDMENT No 1) ORDER 2024

Map 5 of 10

Added

Permit Parking Area (Car Park Access Permit)



0 20 40 60m

Scale: 1:1250

North-West: 514654.821, 207143.087  
South-East: 515094.987, 206776.195

© Crown copyright and database rights 2024 Ordnance Survey.  
You are not permitted to copy, sub-license, distribute or sell any of this data to third parties in any form. Licence number 100018953





(ACCESS PERMIT) THE ST ALBANS CITY AND DISTRICT COUNCIL (OFF-STREET PARKING PLACES) (AMENDMENT No 1) ORDER 2024

Map 6 of 10

Added

Permit Parking Area (Car Park Access Permit)



0 20 40 60m

Scale: 1:1250

North-West: 515574.04, 207576.268  
South-East: 516014.24, 207209.486

© Crown copyright and database rights 2024 Ordnance Survey.  
You are not permitted to copy, sub-license, distribute or sell any of this data to third parties in any form. Licence number 100018953






(ACCESS PERMIT) THE ST ALBANS CITY AND DISTRICT COUNCIL (OFF-STREET PARKING PLACES) (AMENDMENT No 1) ORDER 2024

Map 7 of 10

Added

 Permit Parking Area (Car Park Access Permit)

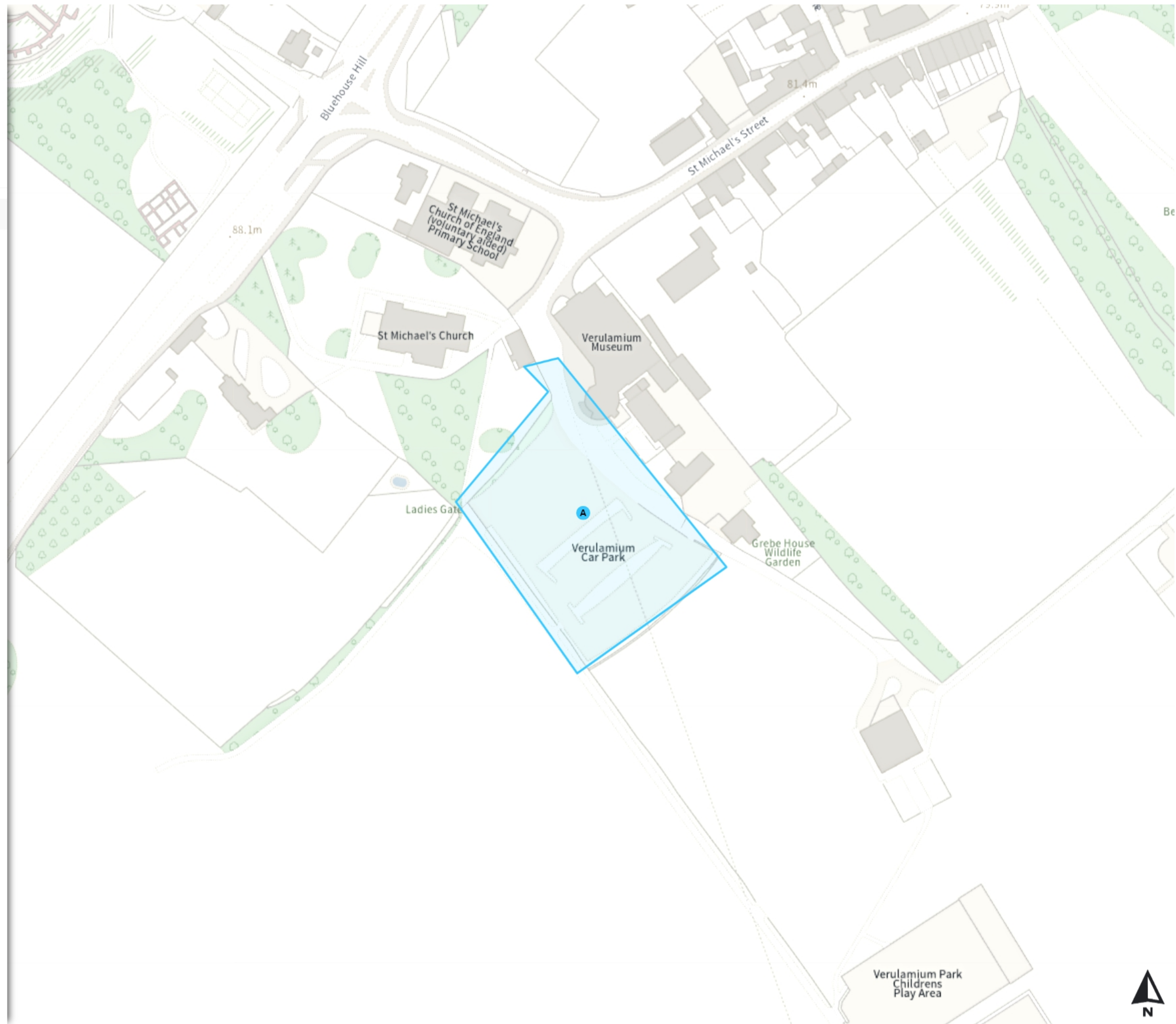
 A

0 20 40 60m

Scale: 1:1250

North-West: 513418.948, 207421.998  
South-East: 513858.997, 207055.022

© Crown copyright and database rights 2024 Ordnance Survey.  
You are not permitted to copy, sub-license, distribute or sell any of this data to third parties in any form. Licence number 100018953






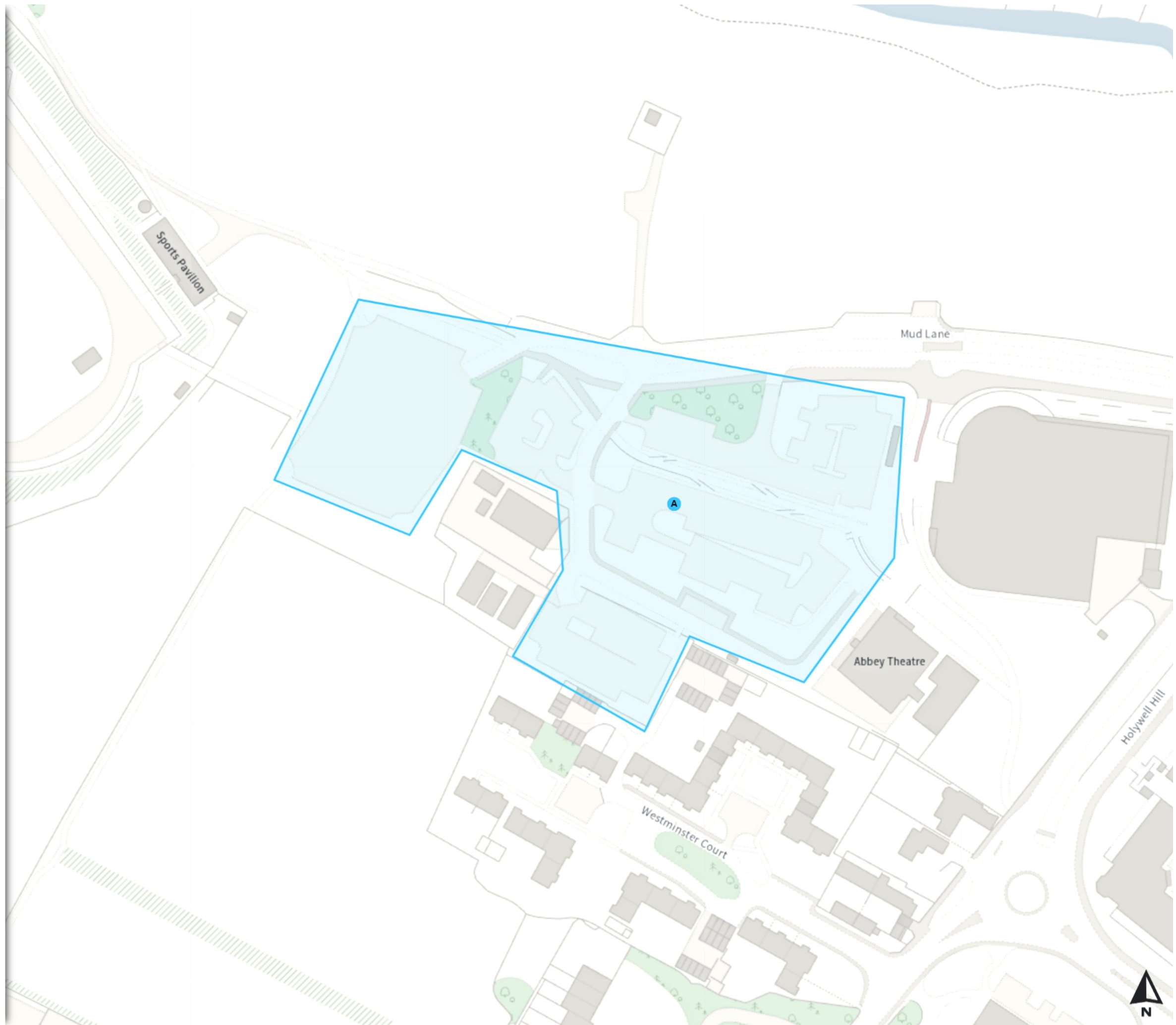
(ACCESS PERMIT) THE ST ALBANS CITY AND DISTRICT COUNCIL (OFF-STREET PARKING PLACES) (AMENDMENT No 1) ORDER 2024

Map 8 of 10

Added

 Permit Parking Area (Car Park Access Permit )

 A



0 20 40 60m

Scale: 1:1250

North-West: 514019.633, 206685.052  
South-East: 514459.79, 206318.07

© Crown copyright and database rights 2024 Ordnance Survey.

You are not permitted to copy, sub-license, distribute or sell any of this data to third parties in any form. Licence number 100018953

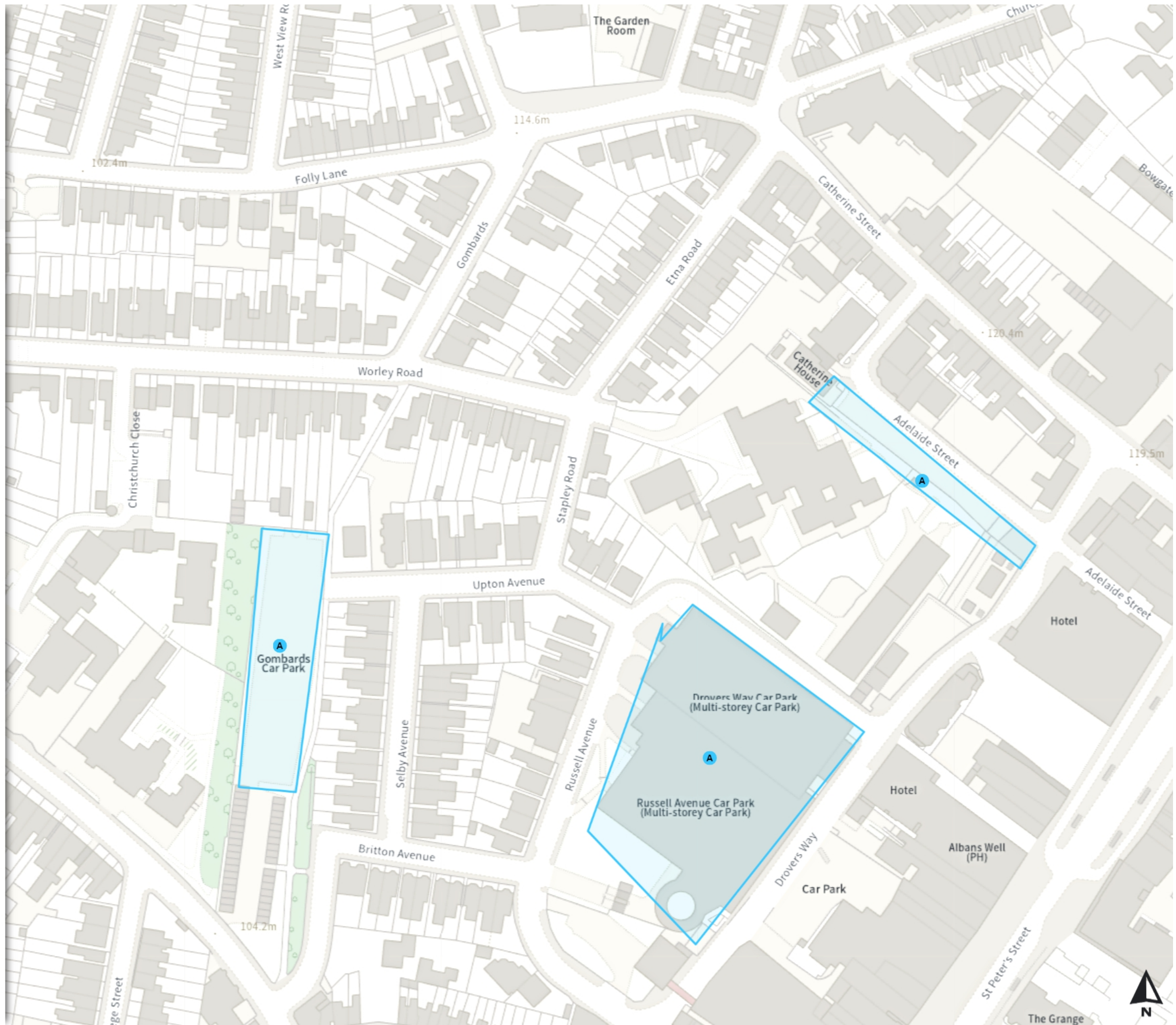


(ACCESS PERMIT) THE ST ALBANS CITY AND DISTRICT COUNCIL (OFF-STREET PARKING PLACES) (AMENDMENT No 1) ORDER 2024

Map 9 of 10

Added

Permit Parking Area (Car Park Access Permit)



0 20 40 60m

Scale: 1:1250

North-West: 514472.616, 207727.186  
South-East: 514912.719, 207360.322

© Crown copyright and database rights 2024 Ordnance Survey.  
You are not permitted to copy, sub-license, distribute or sell any of this data to third parties in any form. Licence number 100018953






(ACCESS PERMIT) THE ST ALBANS CITY AND DISTRICT COUNCIL (OFF-STREET PARKING PLACES) (AMENDMENT No 1) ORDER 2024

Map 10 of 10

Added

 Permit Parking Area (Car Park Access Permit)

 A

0 20 40 60m

Scale: 1:1250

North-West: 514883.914, 208014.386  
South-East: 515324.024, 207647.579

© Crown copyright and database rights 2024 Ordnance Survey.

You are not permitted to copy, sub-license, distribute or sell any of this data to third parties in any form. Licence number 100018953

