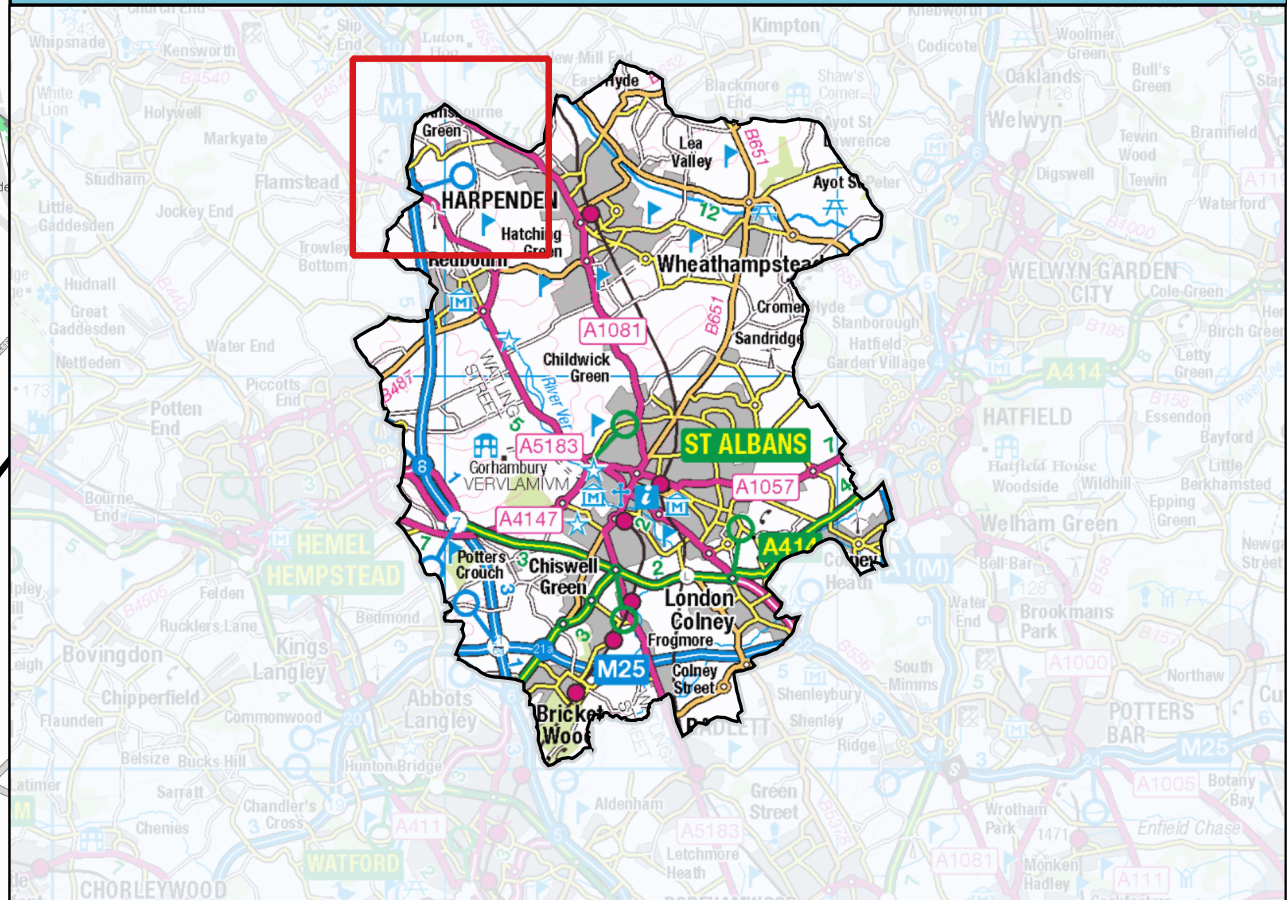
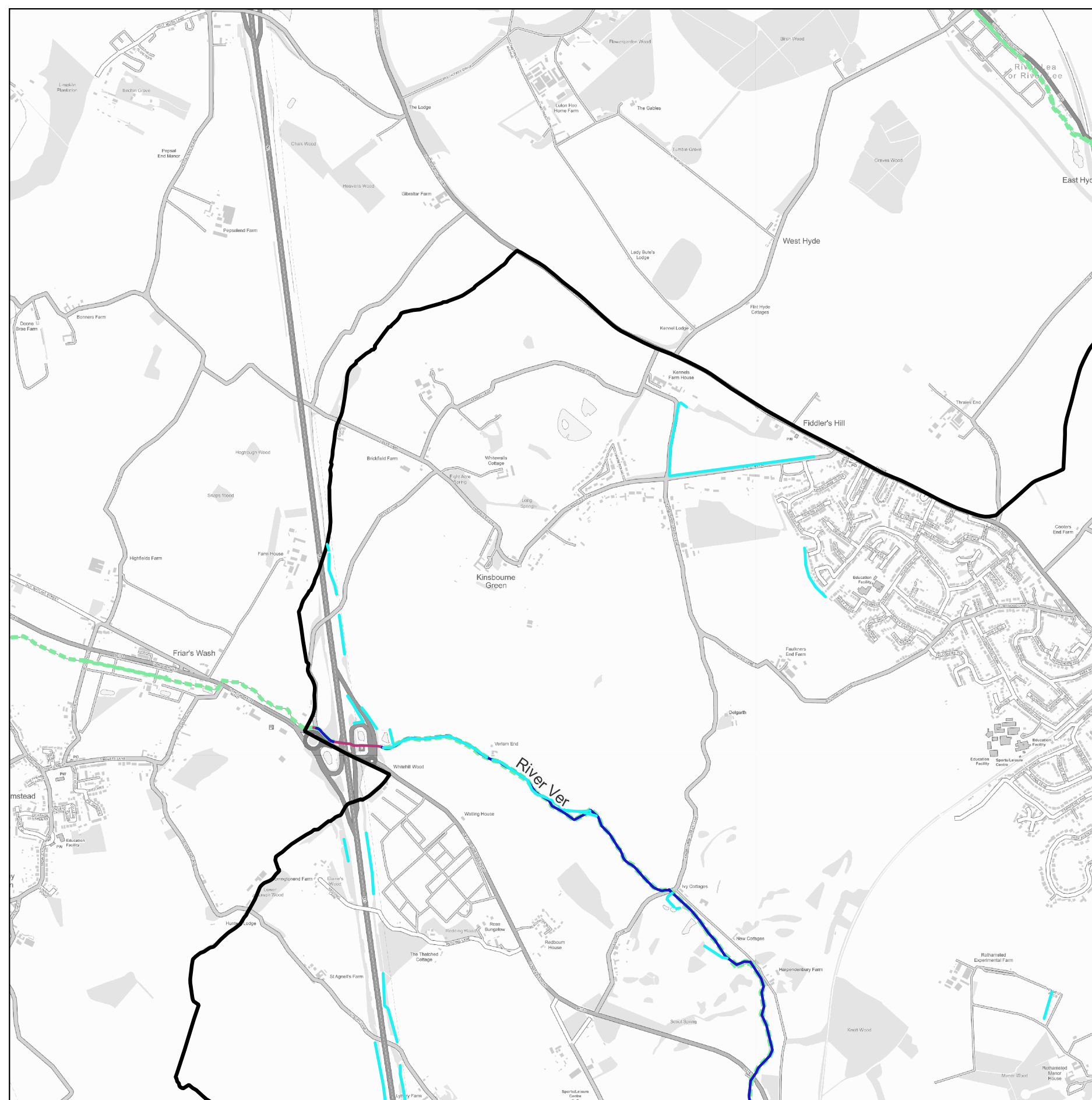
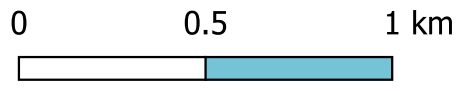


# St Albans Level 1 Strategic Flood Risk Assessment

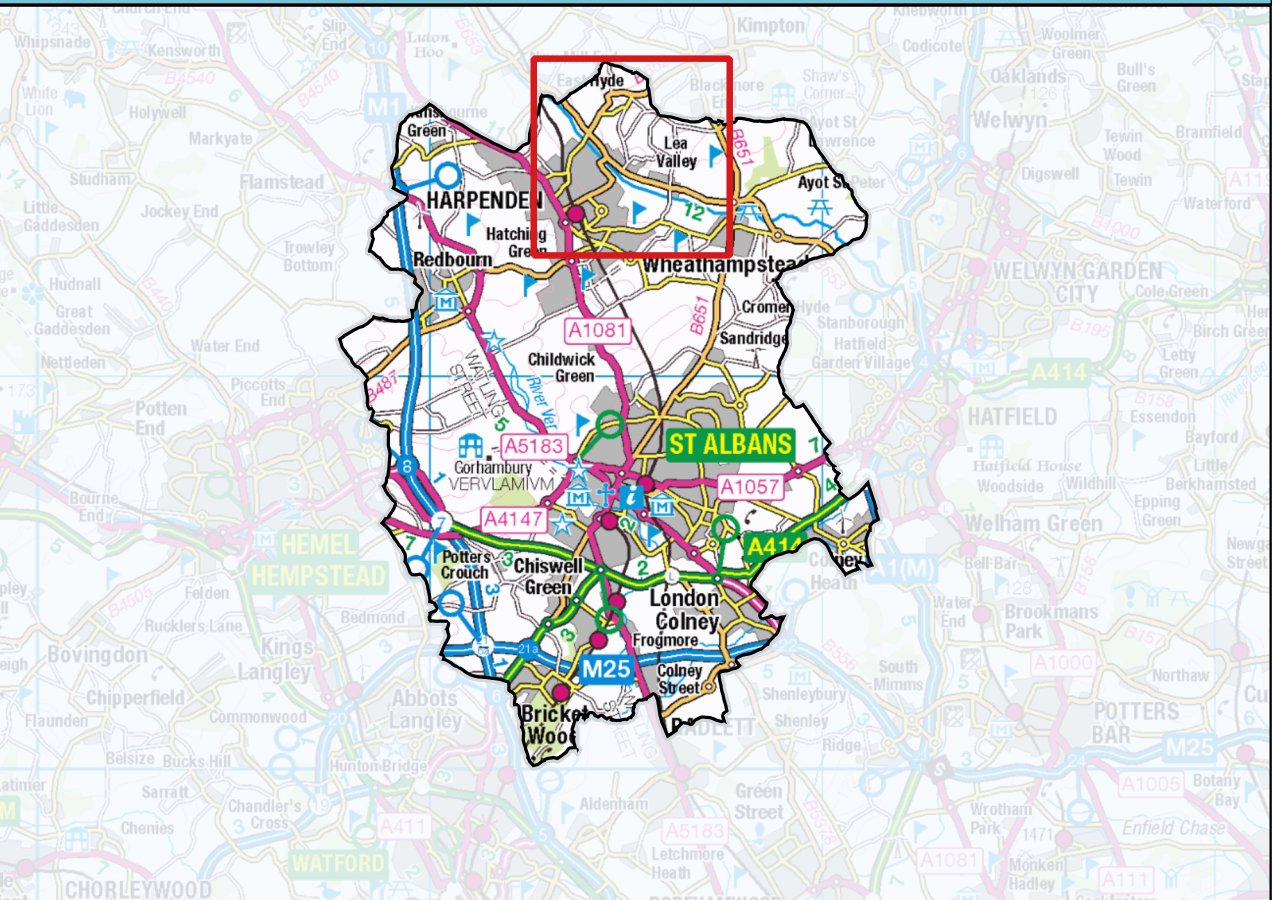
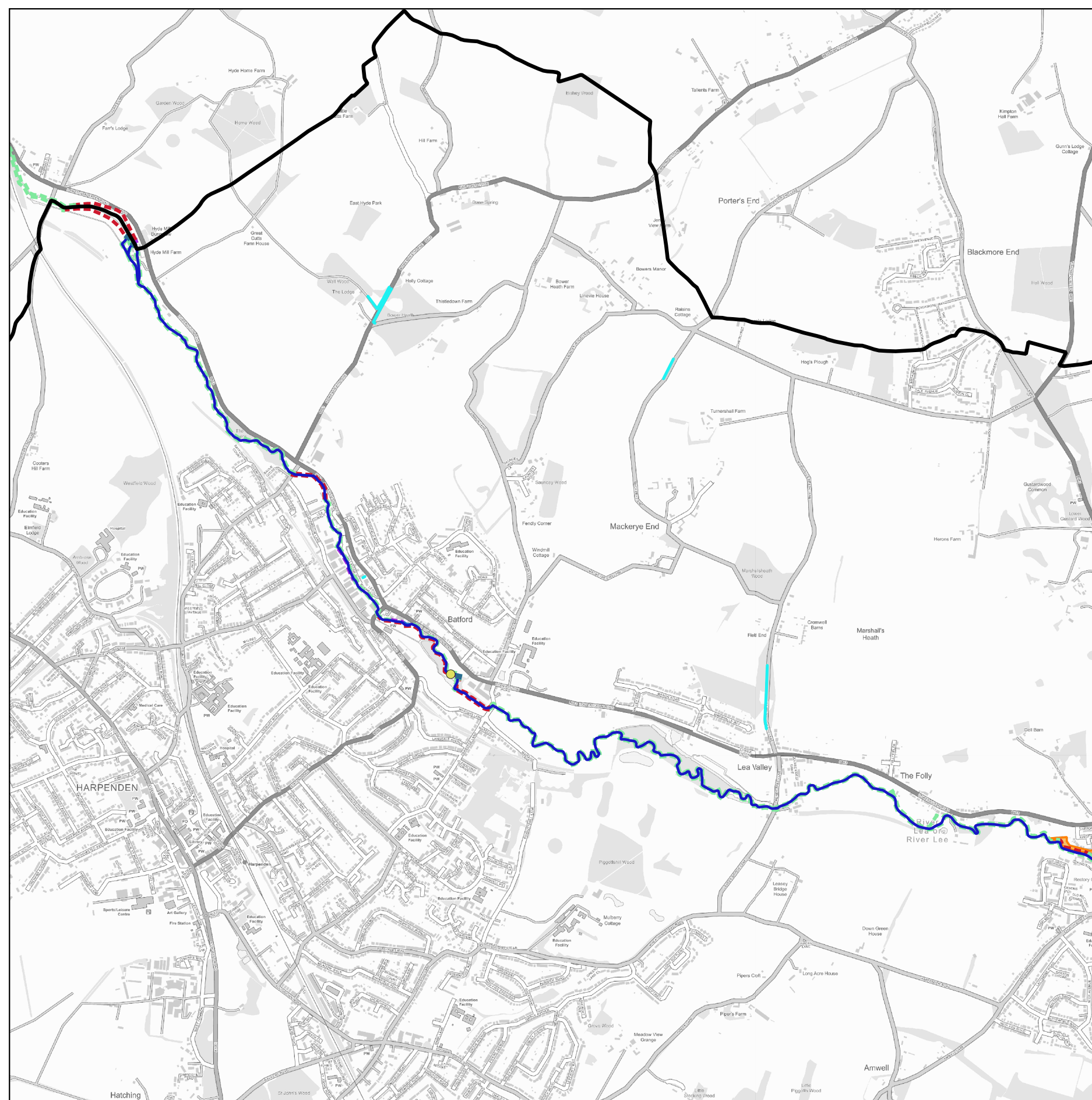


- Legend**
- St Albans district boundary
  - Ordinary watercourses
  - AIMS Channel type**
    - Open Channel
    - Simple Culvert
  - Spatial Flood Defences**
    - Natural High Ground

© JBA Consulting 2024. Some of the responses contained in this mapping are based on data and information provided by the Natural Environment Research Council (NERC) or its component body the British Geological Survey (BGS). Your use of any information contained in this mapping is at your own risk. Neither JBA, NERC nor BGS gives any warranty, condition or representation as to the quality, accuracy or completeness of such information and all liability (including for negligence) arising from its use is excluded to the fullest extent permitted by law. Your use of the mapping constitutes your agreement to bring no claim against JBA, NERC or BGS in connection with it. Contains Ordnance Survey data © Crown copyright and database right 2024. Contains public sector information licensed under the Open Government Licence v3.0.

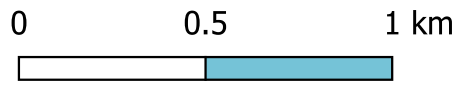


**JBA consulting** JBA Consulting  
for  
**St Albans City & District Council**



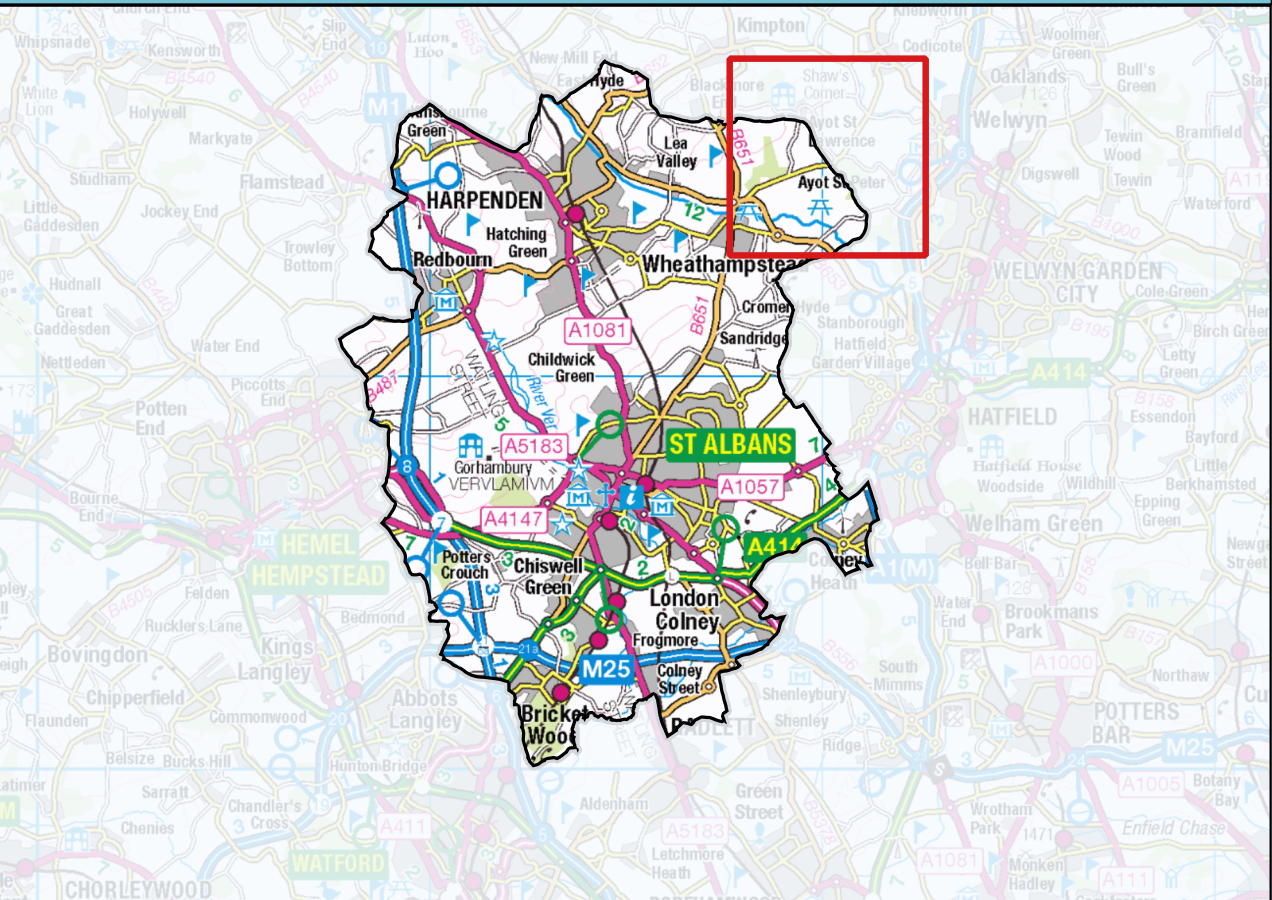
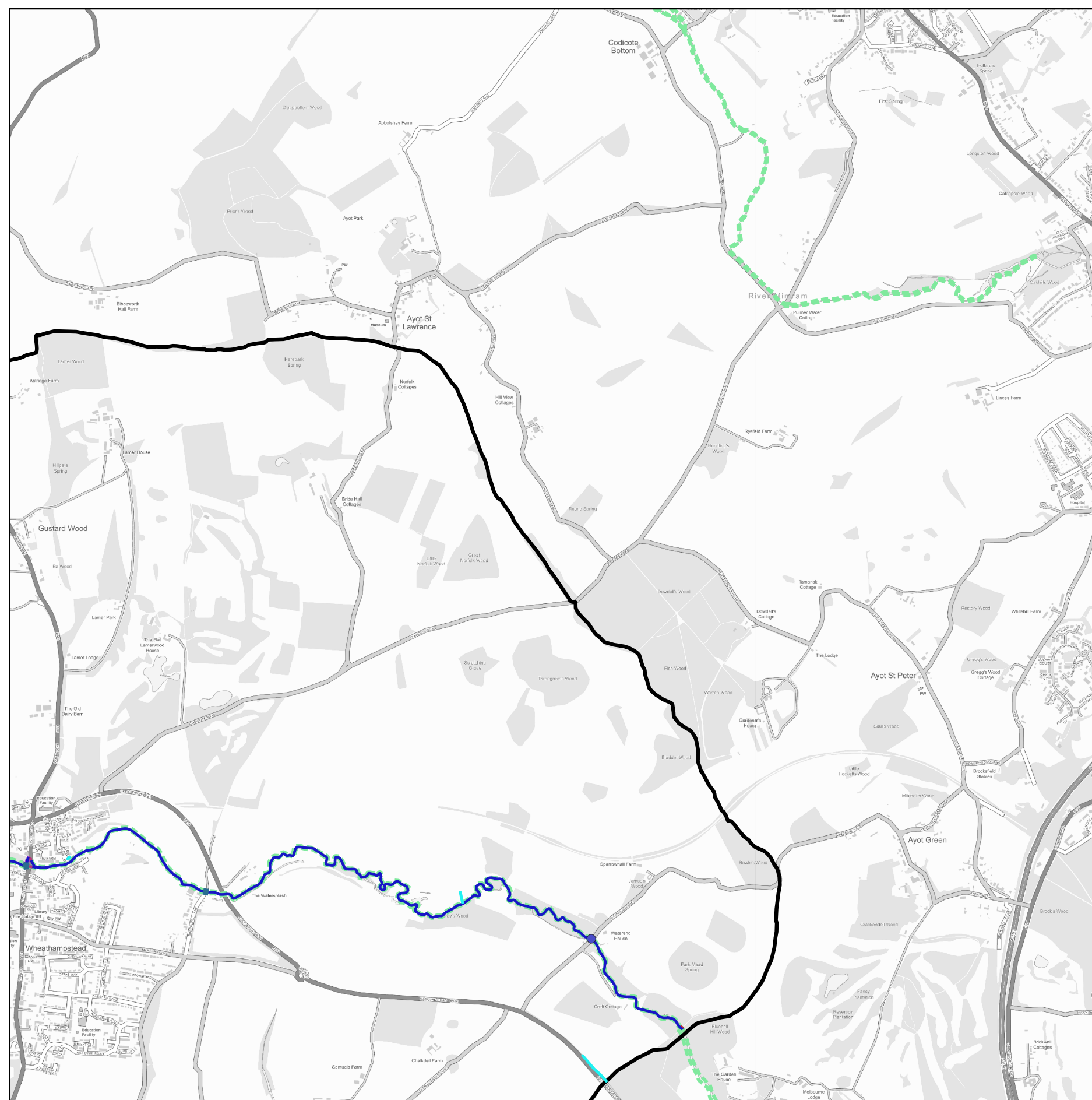
- Legend**
- St Albans district boundary
  - Ordinary watercourses
  - Flood Storage Areas
  - AIMS Channel type**
  - Open Channel
  - AIMS structures**
  - Control Gate
  - AIMS linear structures**
  - Weir
  - Spatial Flood Defences**
  - Embankment
  - Engineered High Ground
  - Natural High Ground
  - Wall

© JBA Consulting 2024. Some of the responses contained in this mapping are based on data and information provided by the Natural Environment Research Council (NERC) or its component body the British Geological Survey (BGS). Your use of any information contained in this mapping is at your own risk. Neither JBA, NERC nor BGS gives any warranty, condition or representation as to the quality, accuracy or completeness of such information and all liability (including for negligence) arising from its use is excluded to the fullest extent permitted by law. Your use of the mapping constitutes your agreement to bring no claim against JBA, NERC or BGS in connection with it. Contains Ordnance Survey data © Crown copyright and database right 2024. Contains public sector information licensed under the Open Government Licence v3.0.



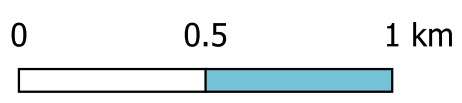
JBA Consulting  
for  
 St Albans City & District Council

# St Albans Level 1 Strategic Flood Risk Assessment

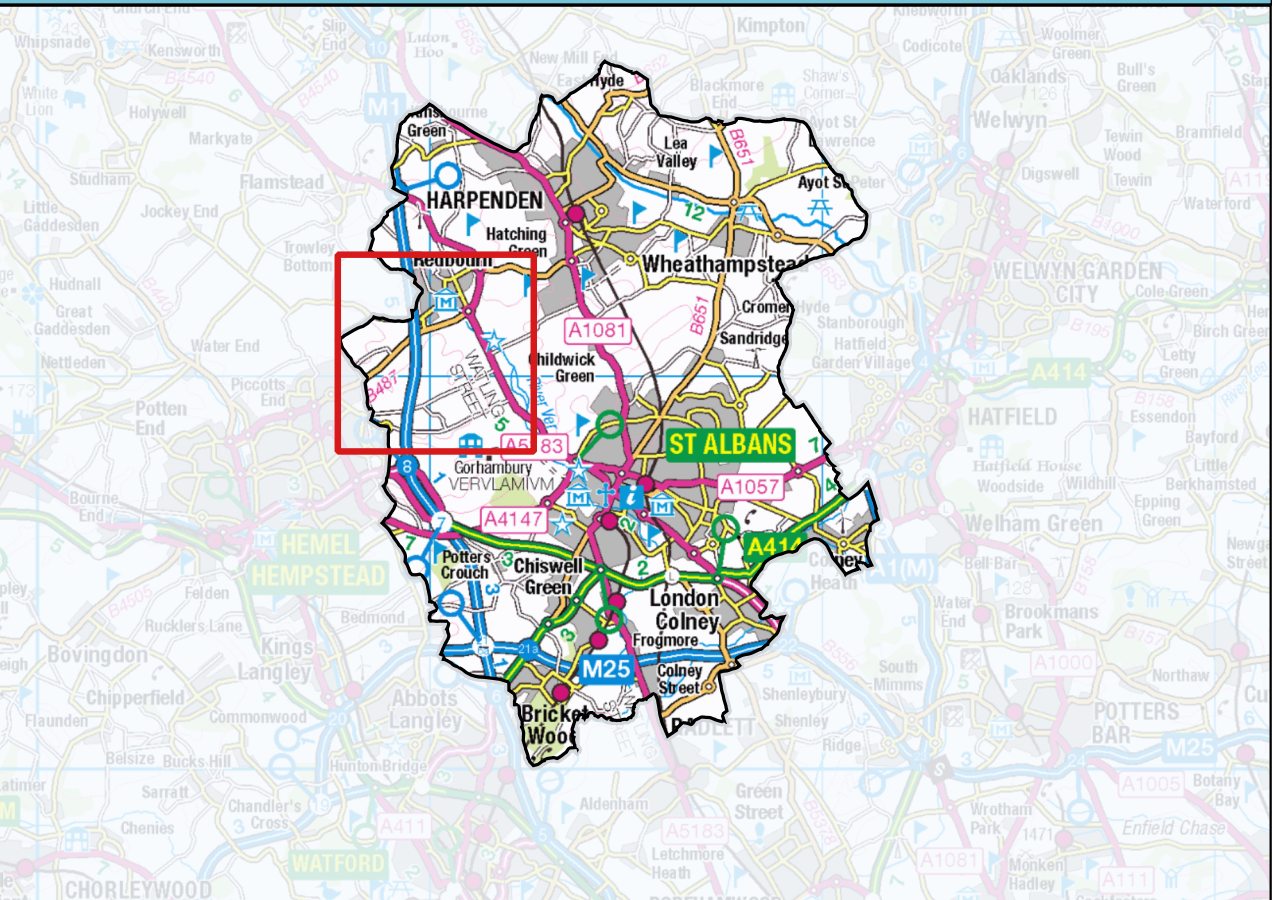
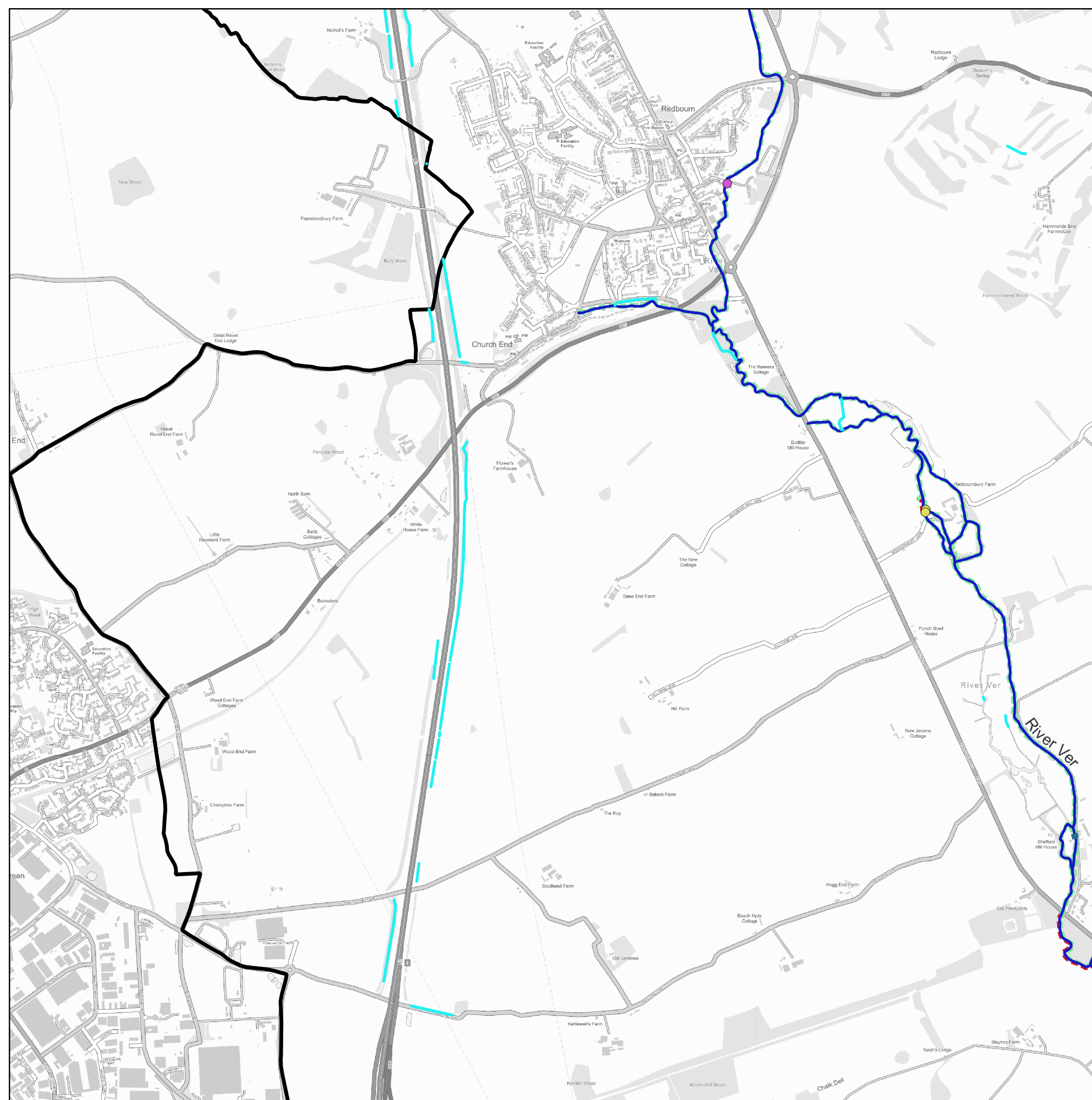


- Legend**
- St Albans district boundary
  - Ordinary watercourses
  - AIMS Channel type**
    - Open Channel
    - Simple Culvert
  - AIMS structures**
    - Debris Screen
  - AIMS linear structures**
    - Weir
  - Spatial Flood Defences**
    - Embankment
    - Natural High Ground
    - Wall

© JBA Consulting 2024. Some of the responses contained in this mapping are based on data and information provided by the Natural Environment Research Council (NERC) or its component body the British Geological Survey (BGS). Your use of any information contained in this mapping is at your own risk. Neither JBA, NERC nor BGS gives any warranty, condition or representation as to the quality, accuracy or completeness of such information and all liability (including for negligence) arising from its use is excluded to the fullest extent permitted by law. Your use of the mapping constitutes your agreement to bring no claim against JBA, NERC or BGS in connection with it. Contains Ordnance Survey data © Crown copyright and database right 2024. Contains public sector information licensed under the Open Government Licence v3.0.

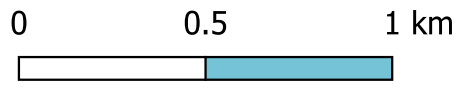


JBA Consulting  
for  
 St Albans City & District Council



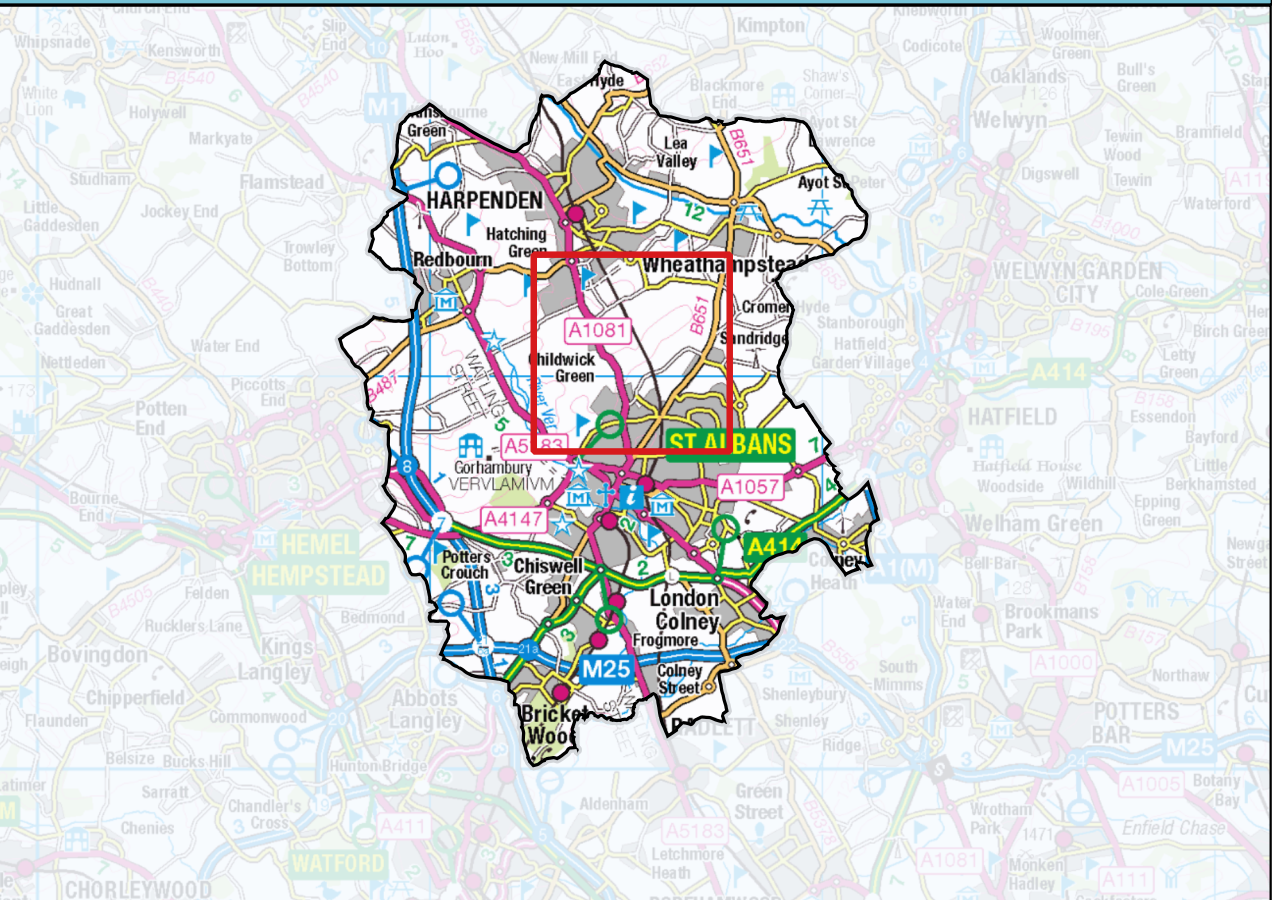
- Legend**
- St Albans district boundary
  - Ordinary watercourses
  - AIMS Channel type**
    - Open Channel
    - Simple Culvert
  - AIMS structures**
    - Control Gate
    - Outfall
  - AIMS linear structures**
    - Weir
  - Spatial Flood Defences**
    - Embankment
    - Natural High Ground

© JBA Consulting 2024. Some of the responses contained in this mapping are based on data and information provided by the Natural Environment Research Council (NERC) or its component body the British Geological Survey (BGS). Your use of any information contained in this mapping is at your own risk. Neither JBA, NERC nor BGS gives any warranty, condition or representation as to the quality, accuracy or completeness of such information and all liability (including for negligence) arising from its use is excluded to the fullest extent permitted by law. Your use of the mapping constitutes your agreement to bring no claim against JBA, NERC or BGS in connection with it. Contains Ordnance Survey data © Crown copyright and database right 2024. Contains public sector information licensed under the Open Government Licence v3.0.



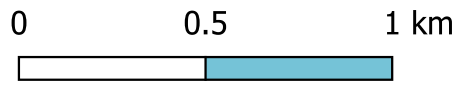
JBA Consulting  
for  
St Albans City & District Council

# St Albans Level 1 Strategic Flood Risk Assessment



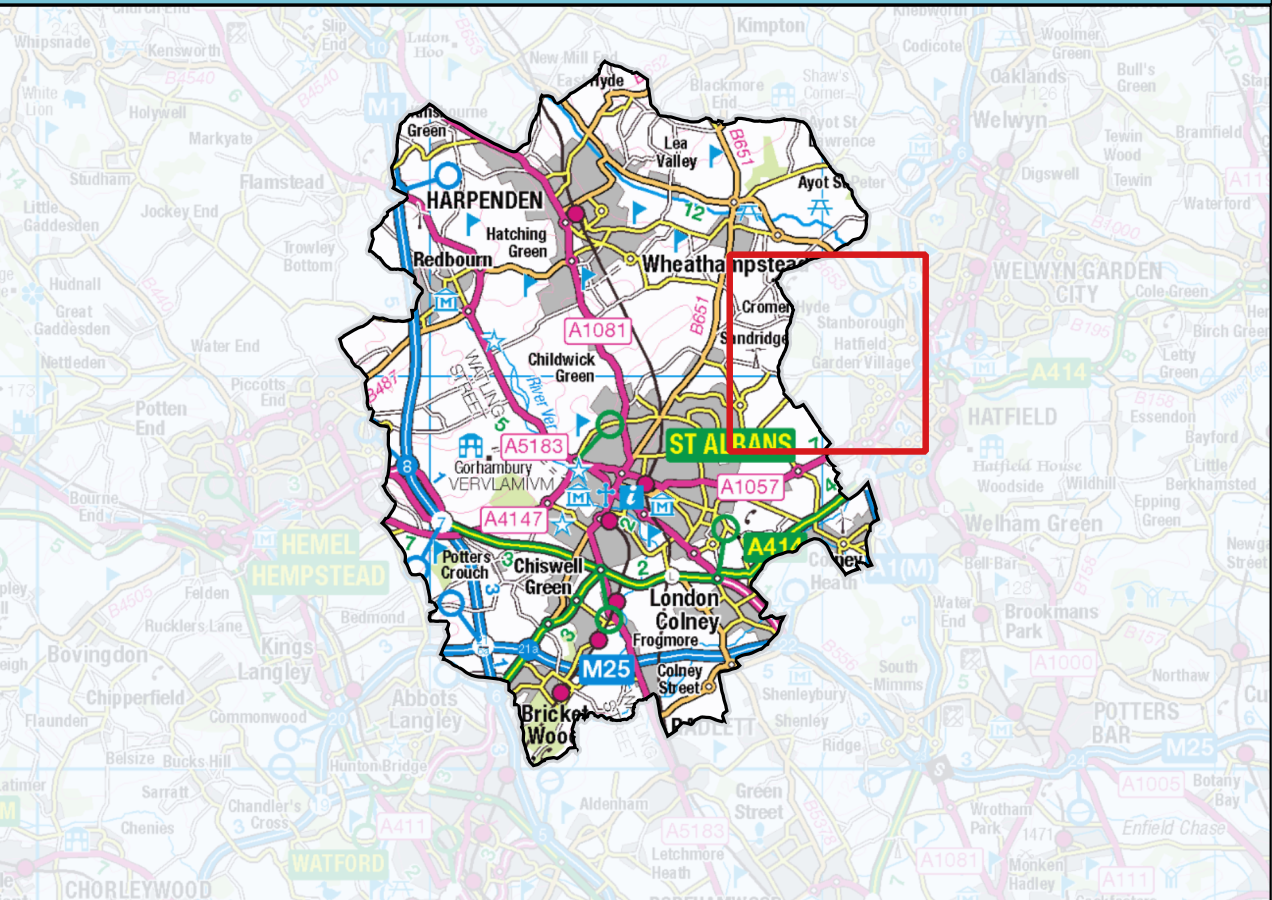
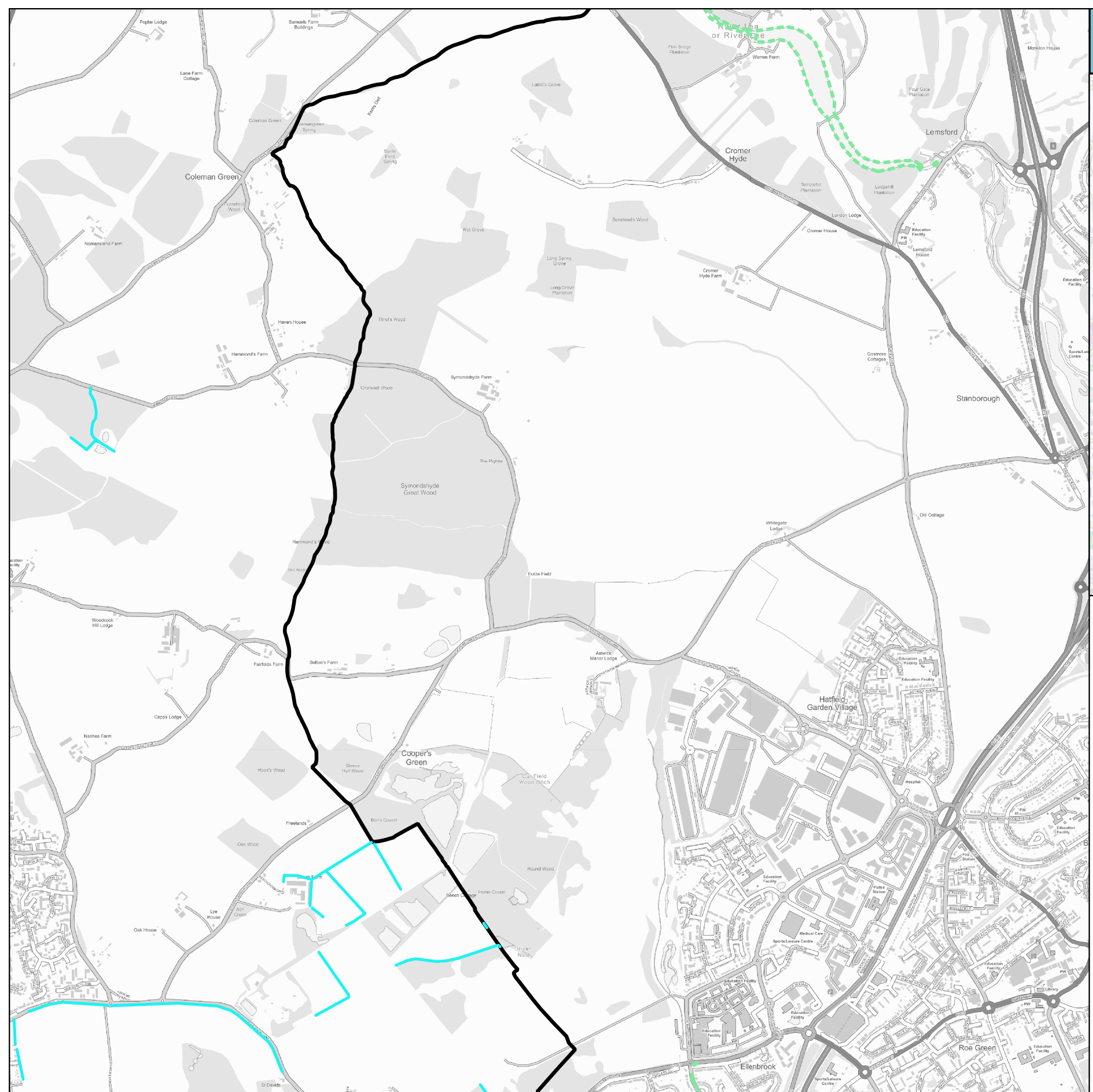
- Legend**
- St Albans district boundary
  - Ordinary watercourses
  - AIMS Channel type**
  - Open Channel
  - Spatial Flood Defences**
  - Embankment
  - Natural High Ground




© JBA Consulting 2024. Some of the responses contained in this mapping are based on data and information provided by the Natural Environment Research Council (NERC) or its component body the British Geological Survey (BGS). Your use of any information contained in this mapping is at your own risk. Neither JBA, NERC nor BGS gives any warranty, condition or representation as to the quality, accuracy or completeness of such information and all liability (including for negligence) arising from its use is excluded to the fullest extent permitted by law. Your use of the mapping constitutes your agreement to bring no claim against JBA, NERC or BGS in connection with it. Contains Ordnance Survey data © Crown copyright and database right 2024. Contains public sector information licensed under the Open Government Licence v3.0.



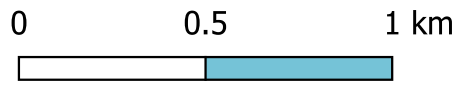
JBA Consulting  
for  
 St Albans City & District Council

# St Albans Level 1 Strategic Flood Risk Assessment




- Legend**
-  St Albans district boundary
  -  Ordinary watercourses
  - Spatial Flood Defences**
  -  Natural High Ground

© JBA Consulting 2024. Some of the responses contained in this mapping are based on data and information provided by the Natural Environment Research Council (NERC) or its component body the British Geological Survey (BGS). Your use of any information contained in this mapping is at your own risk. Neither JBA, NERC nor BGS gives any warranty, condition or representation as to the quality, accuracy or completeness of such information and all liability (including for negligence) arising from its use is excluded to the fullest extent permitted by law. Your use of the mapping constitutes your agreement to bring no claim against JBA, NERC or BGS in connection with it. Contains Ordnance Survey data © Crown copyright and database right 2024. Contains public sector information licensed under the Open Government Licence v3.0.



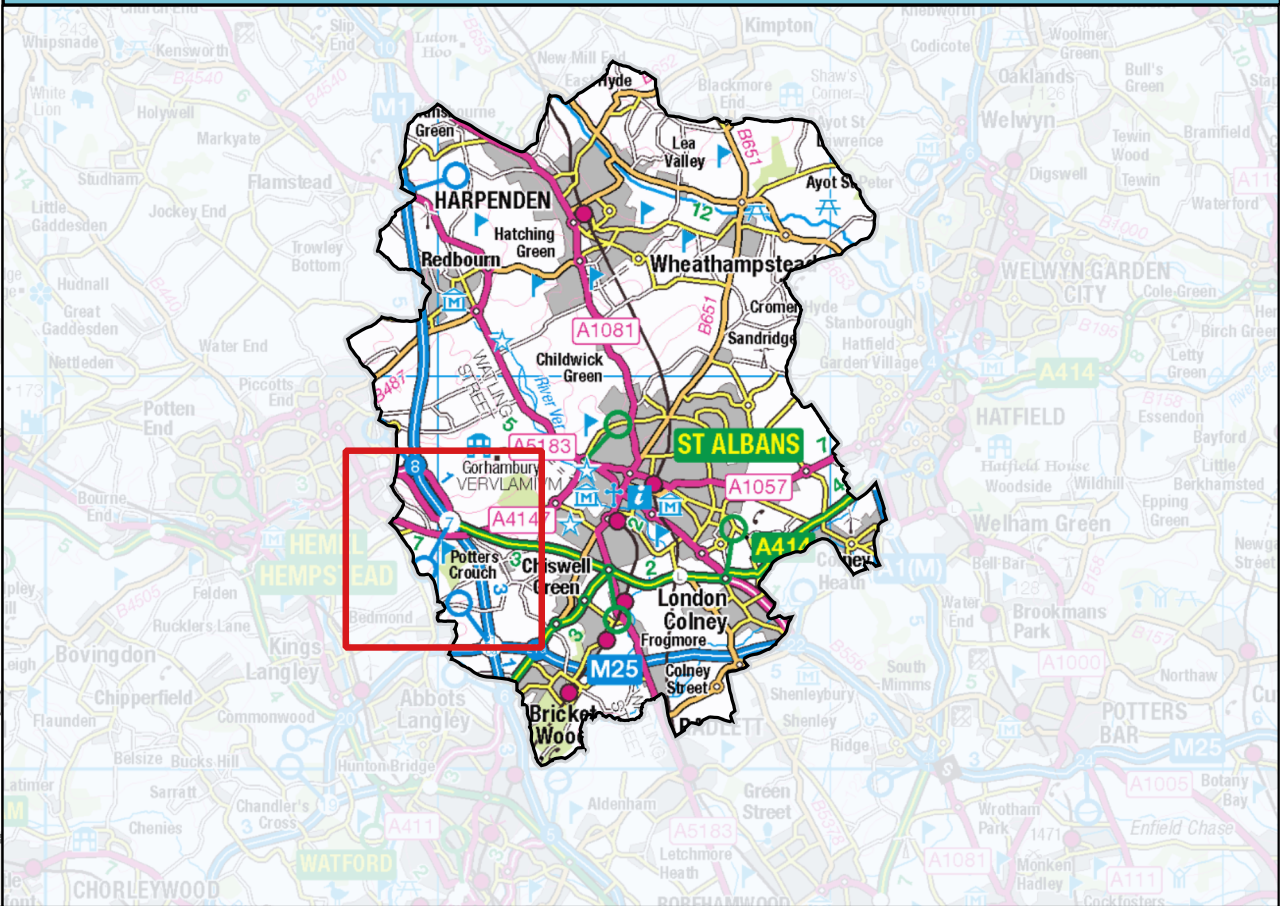

JBA Consulting

for





St Albans City & District Council

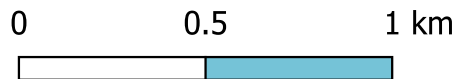
# St Albans Level 1 Strategic Flood Risk Assessment



## Legend

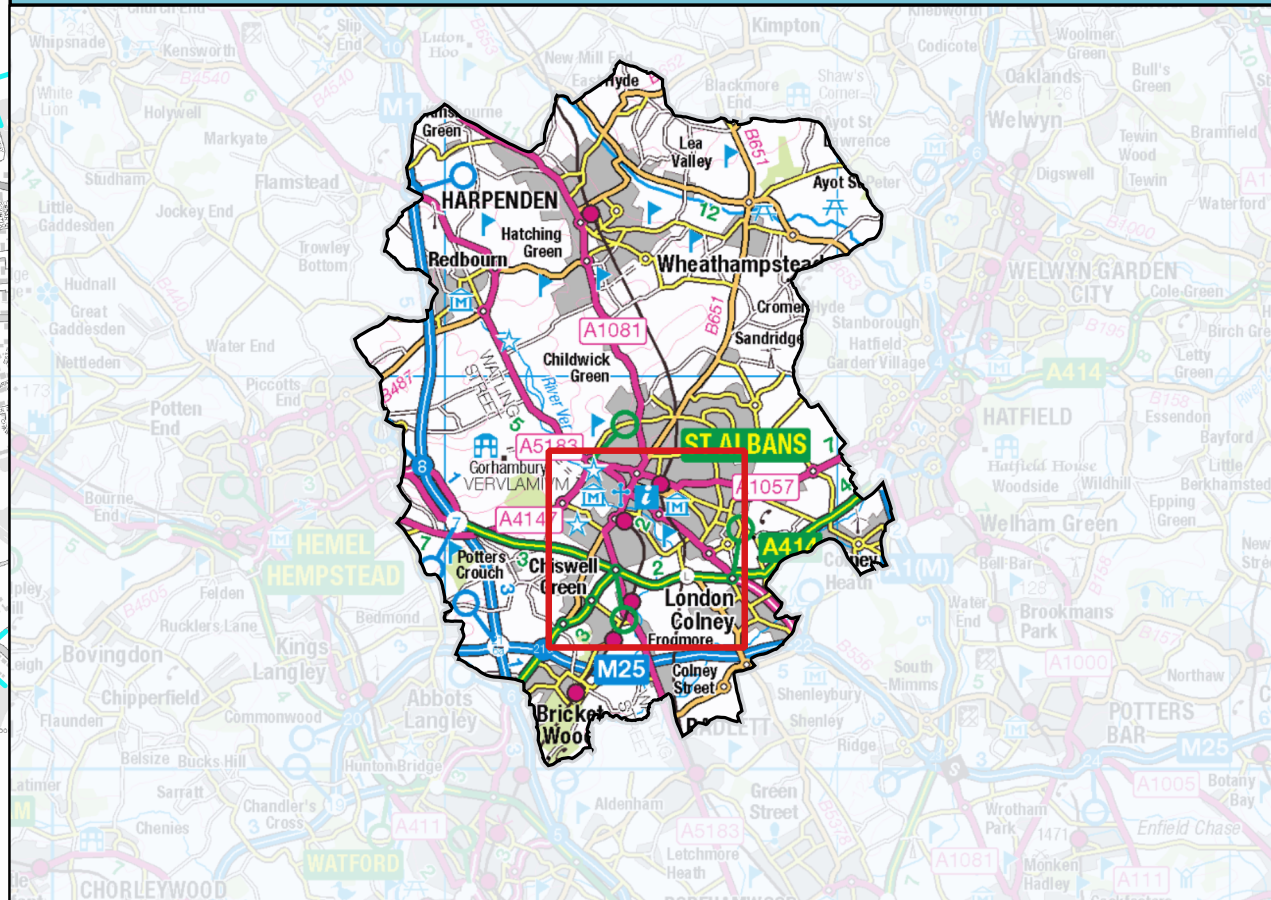
-  St Albans district boundary
-  Ordinary watercourses

© JBA Consulting 2024. Some of the responses contained in this mapping are based on data and information provided by the Natural Environment Research Council (NERC) or its component body the British Geological Survey (BGS). Your use of any information contained in this mapping is at your own risk. Neither JBA, NERC nor BGS gives any warranty, condition or representation as to the quality, accuracy or completeness of such information and all liability (including for negligence) arising from its use is excluded to the fullest extent permitted by law. Your use of the mapping constitutes your agreement to bring no claim against JBA, NERC or BGS in connection with it. Contains Ordnance Survey data © Crown copyright and database right 2024. Contains public sector information licensed under the Open Government Licence v3.0.



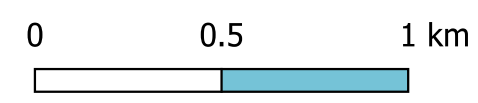
JBA Consulting  
for  
St Albans City & District Council

# St Albans Level 1 Strategic Flood Risk Assessment



- Legend**
- St Albans district boundary
  - Ordinary watercourses
  - AIMS Channel type**
    - Open Channel
    - Simple Culvert
  - AIMS structures**
    - Control Gate
    - Debris Screen
    - Outfall
  - Spatial Flood Defences**
    - Embankment
    - Natural High Ground

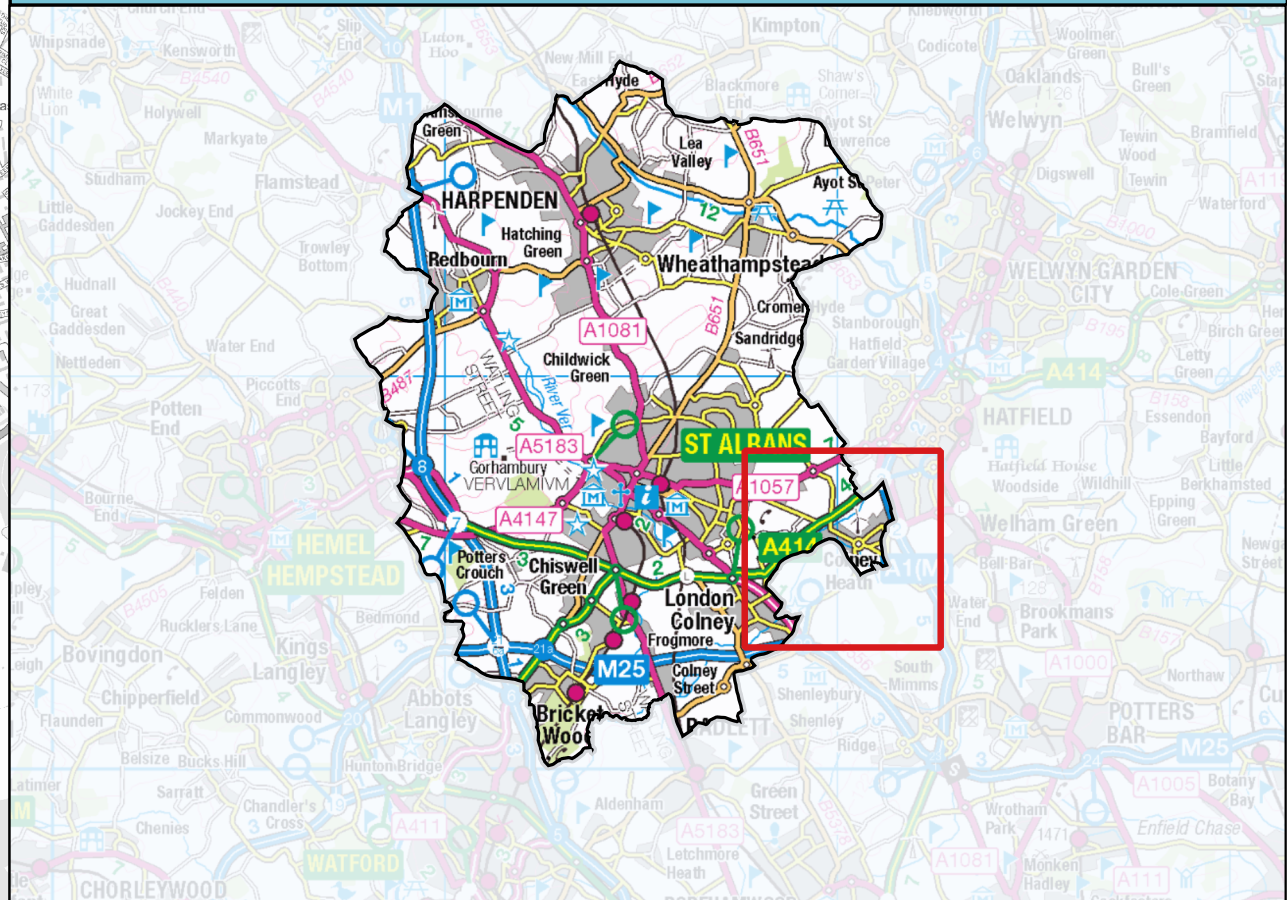
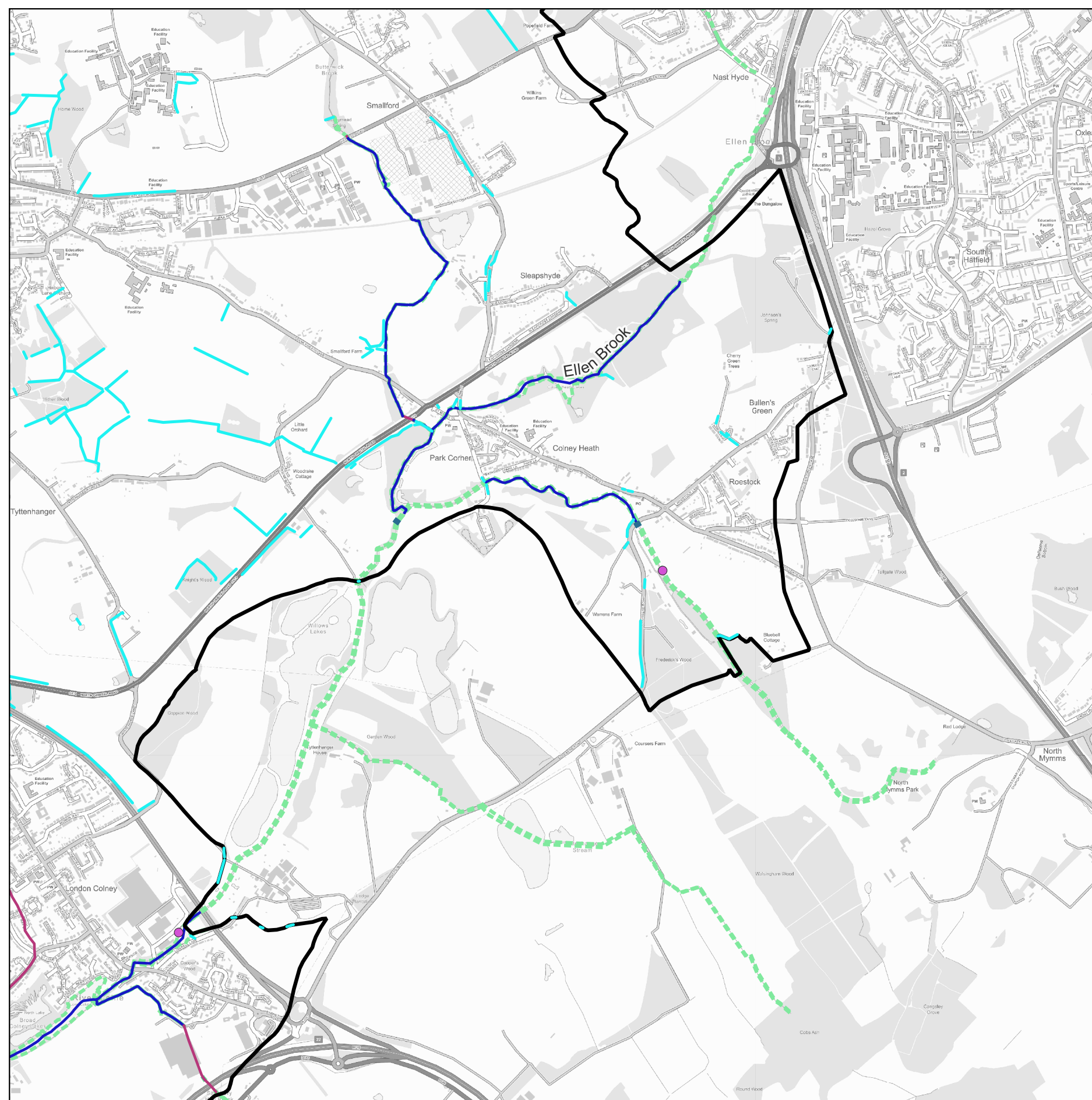
© JBA Consulting 2024. Some of the responses contained in this mapping are based on data and information provided by the Natural Environment Research Council (NERC) or its component body the British Geological Survey (BGS). Your use of any information contained in this mapping is at your own risk. Neither JBA, NERC nor BGS gives any warranty, condition or representation as to the quality, accuracy or completeness of such information and all liability (including for negligence) arising from its use is excluded to the fullest extent permitted by law. Your use of the mapping constitutes your agreement to bring no claim against JBA, NERC or BGS in connection with it. Contains Ordnance Survey data © Crown copyright and database right 2024. Contains public sector information licensed under the Open Government Licence v3.0.



JBA Consulting  
for  
 St Albans City & District Council

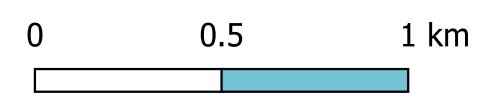


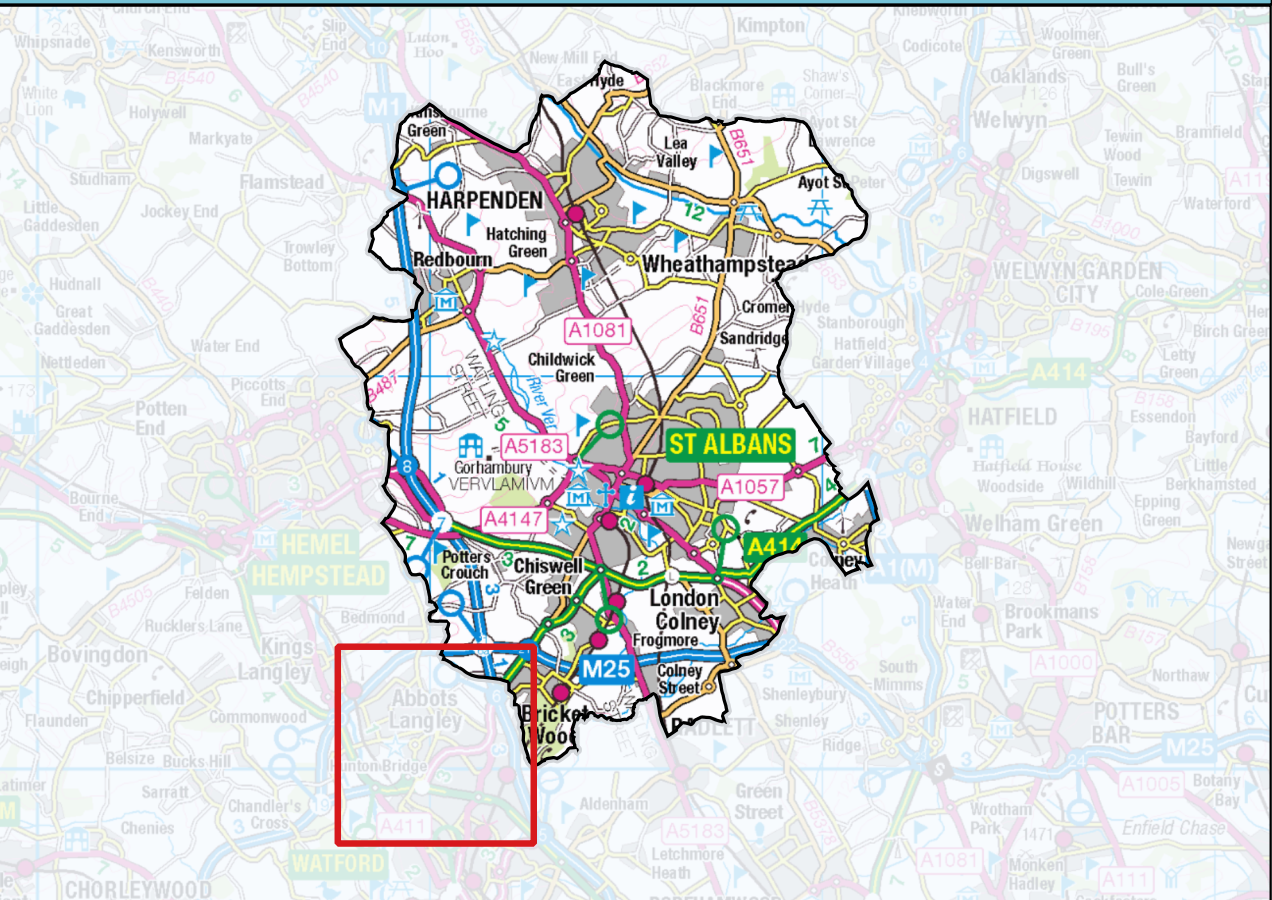
# St Albans Level 1 Strategic Flood Risk Assessment






- Legend**
- St Albans district boundary
  - Ordinary watercourses
  - AIMS Channel type**
    - Open Channel
    - Simple Culvert
  - AIMS structures**
    - Outfall
  - AIMS linear structures**
    - Weir
  - Spatial Flood Defences**
    - Natural High Ground

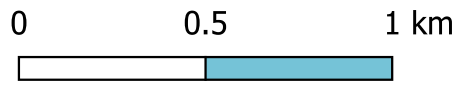
© JBA Consulting 2024. Some of the responses contained in this mapping are based on data and information provided by the Natural Environment Research Council (NERC) or its component body the British Geological Survey (BGS). Your use of any information contained in this mapping is at your own risk. Neither JBA, NERC nor BGS gives any warranty, condition or representation as to the quality, accuracy or completeness of such information and all liability (including for negligence) arising from its use is excluded to the fullest extent permitted by law. Your use of the mapping constitutes your agreement to bring no claim against JBA, NERC or BGS in connection with it. Contains Ordnance Survey data © Crown copyright and database right 2024. Contains public sector information licensed under the Open Government Licence v3.0.






- Legend**
-  St Albans district boundary
  -  Ordinary watercourses
  - Spatial Flood Defences**
  -  Natural High Ground

© JBA Consulting 2024. Some of the responses contained in this mapping are based on data and information provided by the Natural Environment Research Council (NERC) or its component body the British Geological Survey (BGS). Your use of any information contained in this mapping is at your own risk. Neither JBA, NERC nor BGS gives any warranty, condition or representation as to the quality, accuracy or completeness of such information and all liability (including for negligence) arising from its use is excluded to the fullest extent permitted by law. Your use of the mapping constitutes your agreement to bring no claim against JBA, NERC or BGS in connection with it. Contains Ordnance Survey data © Crown copyright and database right 2024. Contains public sector information licensed under the Open Government Licence v3.0.

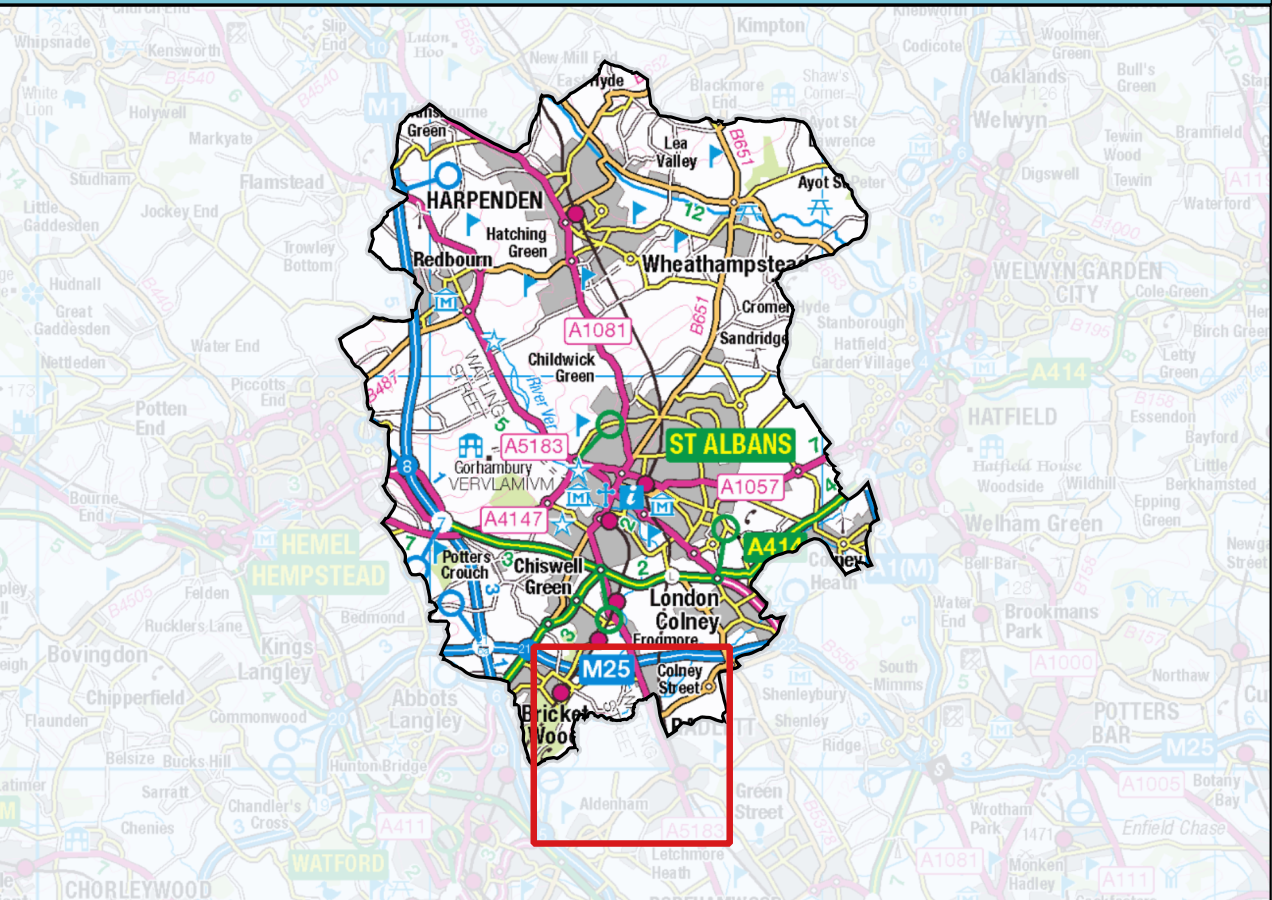
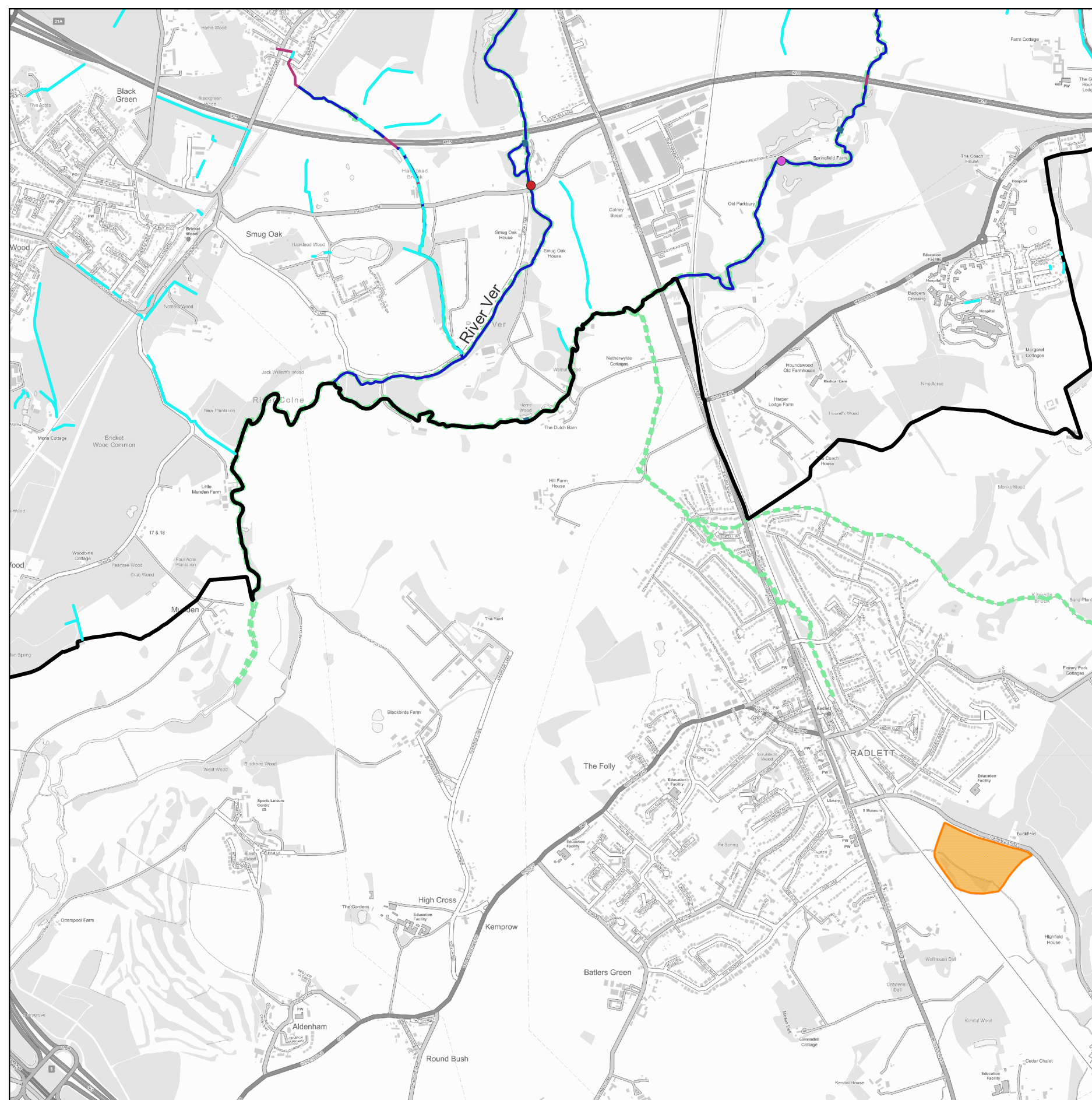



JBA Consulting

for

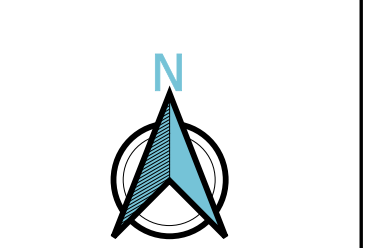
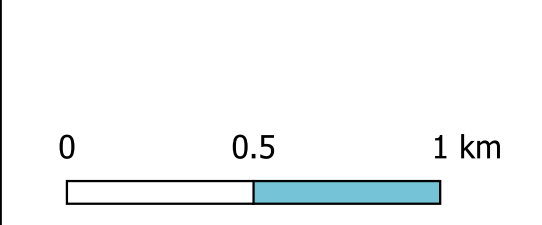


St Albans City & District Council



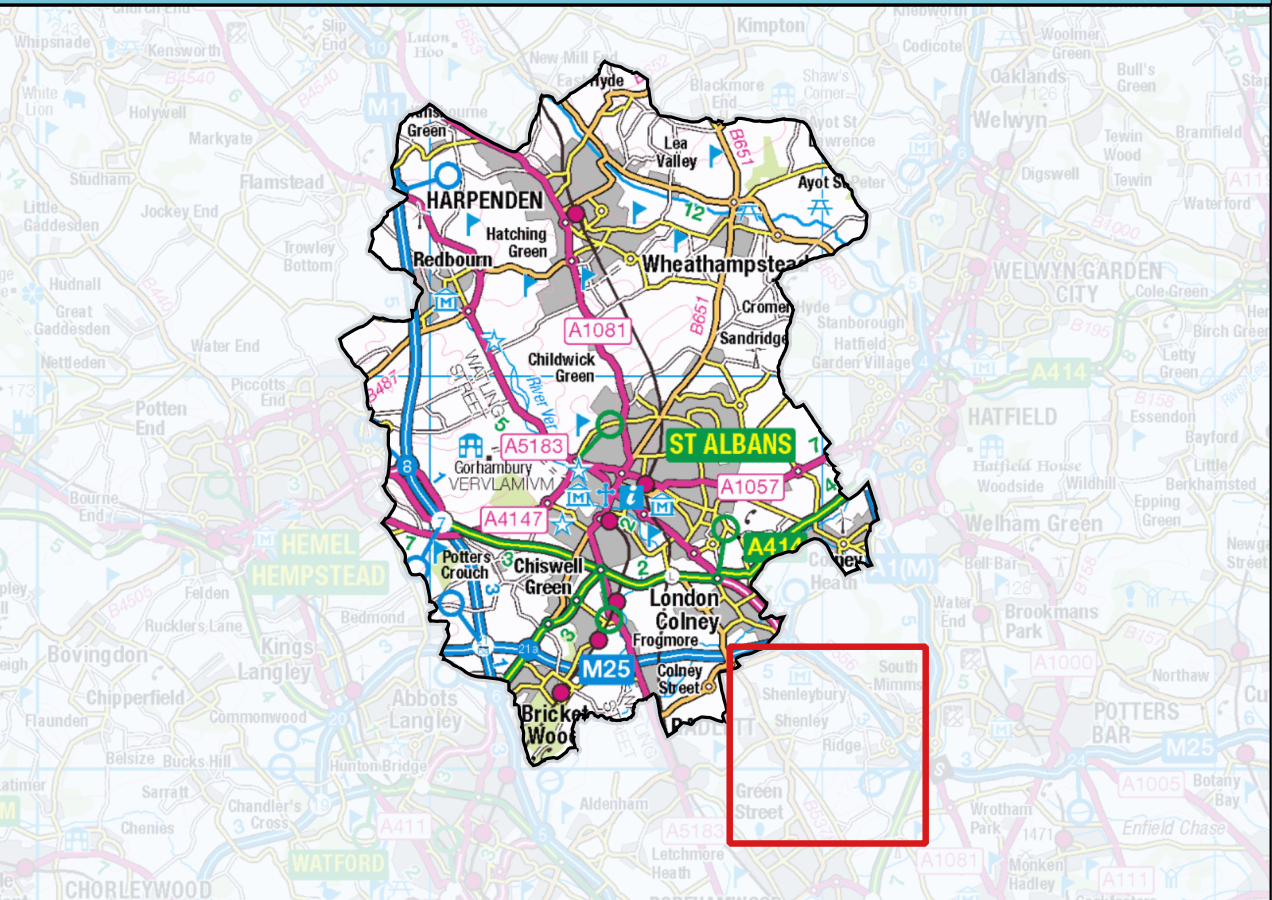
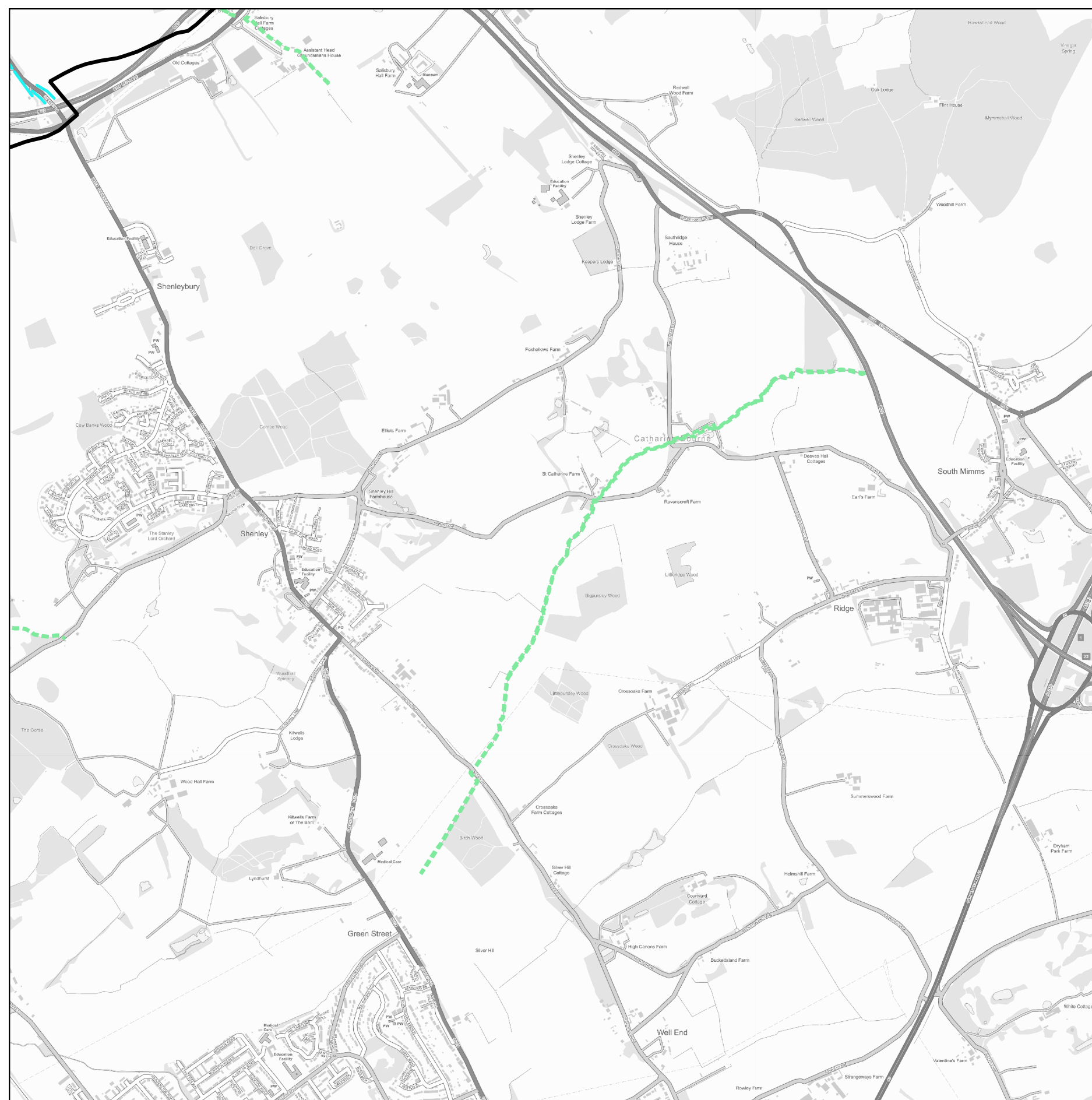
- Legend**
- St Albans district boundary
  - Ordinary watercourses
  - Flood Storage Areas
  - AIMS Channel type**
  - Open Channel
  - Simple Culvert
  - AIMS structures**
  - Outfall
  - Security Screen
  - AIMS linear structures**
  - Weir
  - Spatial Flood Defences**
  - Natural High Ground




© JBA Consulting 2024. Some of the responses contained in this mapping are based on data and information provided by the Natural Environment Research Council (NERC) or its component body the British Geological Survey (BGS). Your use of any information contained in this mapping is at your own risk. Neither JBA, NERC nor BGS gives any warranty, condition or representation as to the quality, accuracy or completeness of such information and all liability (including for negligence) arising from its use is excluded to the fullest extent permitted by law. Your use of the mapping constitutes your agreement to bring no claim against JBA, NERC or BGS in connection with it. Contains Ordnance Survey data © Crown copyright and database right 2024. Contains public sector information licensed under the Open Government Licence v3.0.



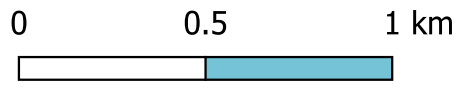
Logos for JBA Consulting and St Albans City & District Council.

# St Albans Level 1 Strategic Flood Risk Assessment



- Legend**
-  St Albans district boundary
  -  Ordinary watercourses
  - Spatial Flood Defences**
  -  Natural High Ground

© JBA Consulting 2024. Some of the responses contained in this mapping are based on data and information provided by the Natural Environment Research Council (NERC) or its component body the British Geological Survey (BGS). Your use of any information contained in this mapping is at your own risk. Neither JBA, NERC nor BGS gives any warranty, condition or representation as to the quality, accuracy or completeness of such information and all liability (including for negligence) arising from its use is excluded to the fullest extent permitted by law. Your use of the mapping constitutes your agreement to bring no claim against JBA, NERC or BGS in connection with it. Contains Ordnance Survey data © Crown copyright and database right 2024. Contains public sector information licensed under the Open Government Licence v3.0.



 JBA Consulting  
for  
