

IMPORTANT - THIS COMMUNICATION AFFECTS YOUR PROPERTY

ST ALBANS DISTRICT COUNCIL

**Town and Country Planning Act 1990
(as amended by the Planning and Compensation Act 1991)**

**ENFORCEMENT NOTICE
O'NEILLS PUBLIC HOUSE, 13 HATFIELD ROAD, ST ALBANS,
HERTFORDSHIRE**


WHEREAS:-

- (1) It appears to the Council of the City and District of St Albans "the Council"), being the local planning authority for the purposes of Section 172 of the Town and Country Planning Act 1990 (as amended by the Planning and Compensation Act 1991) ("the Act") in this matter, that there has been a breach of planning control within paragraph (a) of Section 171A(1) of the Act within the period of 4 years before the date of issue of this Notice on the land or premises ("the land") described in Schedule 1 below.
- (2) The breach of planning control which appears to have taken place consists in the carrying out of the building, engineering, mining or other operations described in Schedule 2 below, without the grant of planning permission required for that development.
- (3) The Council consider it expedient, having regard to the provisions of the development plan and to all other material considerations, to issue this Enforcement Notice, in exercise of their powers contained in the said Section 172, for the reasons set out in the annex to this Notice.

NOTICE IS HEREBY GIVEN that the Council require that the steps specified in Schedule 3 below be taken in order to remedy the breach within the period of 3 months from the date on which this Notice takes effect.

THIS NOTICE SHALL TAKE EFFECT, subject to the provisions of Section 175(4) of the Act, on 26 March 2009

Issued 12 February 2009


M Lovelady LLB (Solicitor)
Head of Legal and Democratic Services

District Council Offices
Civic Centre
St Peter's Street
St Albans
Herts AL1 3JE

SCHEDULE 1

Land or premises to which this Notice relates
O'NEILLS PUBLIC HOUSE, 13 HATFIELD ROAD, ST ALBANS,
HERTFORDSHIRE

(edged red on the attached plan).

SCHEDULE 2

Alleged breach of planning control

Erection of external disabled access ramp and wall to the front of the premises.

SCHEDULE 3

Steps required to be taken

Remove the wall and the ramp. Reinstate paving to match existing.

YOUR ATTENTION IS DIRECTED TO THE ATTACHED BOOKLET WHICH
EXPLAINS YOUR RIGHT OF APPEAL AGAINST THIS NOTICE. YOU
SHOULD READ IT CAREFULLY.

12/11/11 10:10 AM

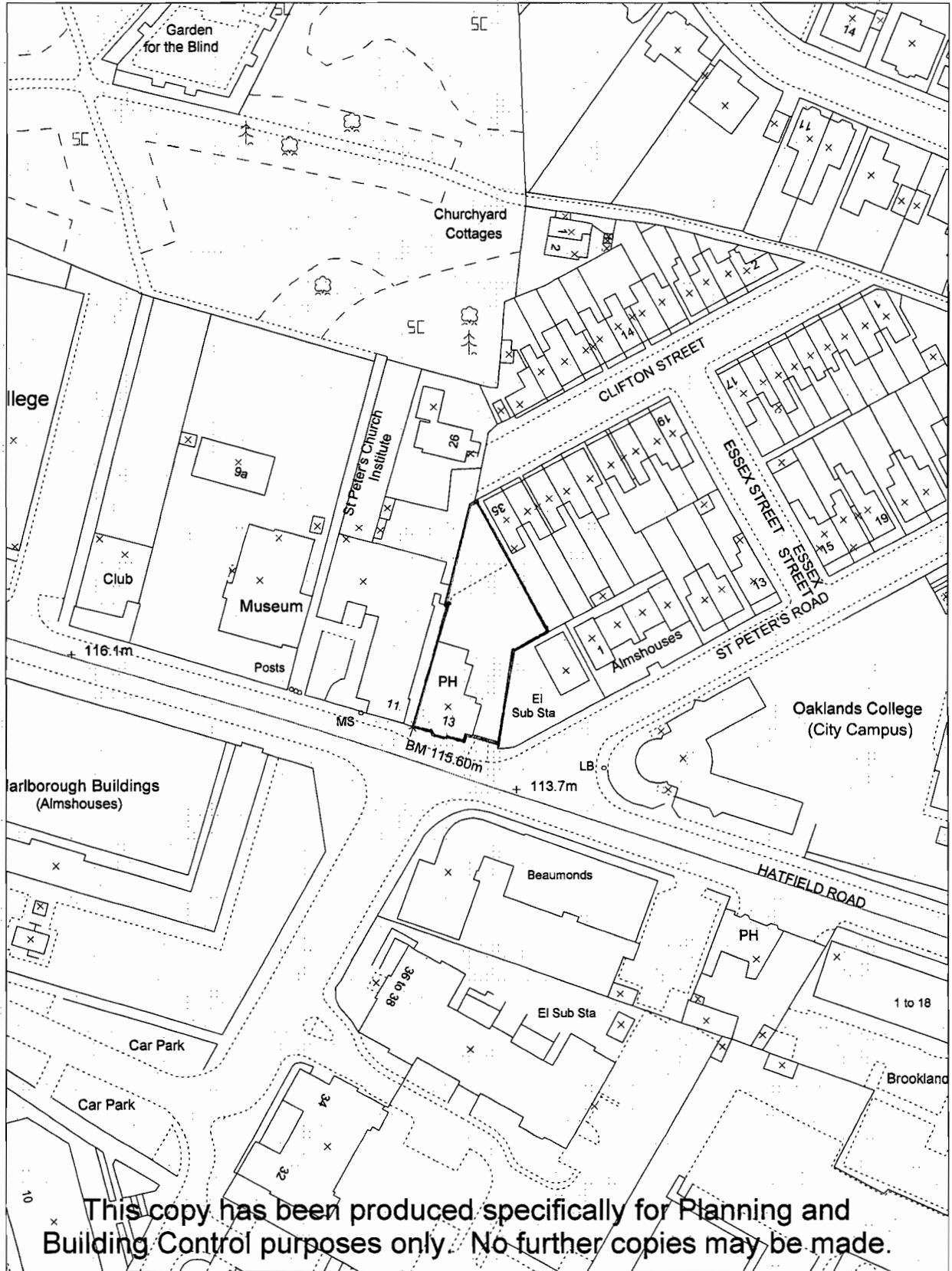
ANNEX

Regulation 4 of the Town and Country Planning (Enforcement Notices and Appeals) Regulations 2002

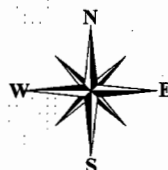
The Council consider it expedient to issue the attached Enforcement Notice under Section 172 of the Town and Country Planning Act 1990 (as amended by the Planning and Compensation Act 1991) for the following reasons:-

“The wall and ramp fails to preserve or enhance the character or appearance of the St Albans Conservation Area and does not accord with saved Policies 85(i), Conservation Area and saved policies 85(i), (i) c), (i) g) and (iii) of the City and District of St Albans District Local Plan Review 1994.”

enfment/enfland



This map has been reproduced from Ordnance Survey material with the permission of Ordnance Survey on behalf of the Controller of Her Majesty's Stationery Office.
 © Crown copyright.
 Unauthorised reproduction infringes Crown copyright and may lead to prosecution or civil proceedings.
 OS License No: LA079227



Scale: 1:1250

